

UNOFFICIAL COPY

MECHANIC'S LIEN:
CLAIM

Doc#: 1803708191 Fee: \$44.00
Karen A. Yarbrough
Cook County Recorder of Deeds
Date: 02/06/2018 01:13 PM Pg: 1 of 6

STATE OF ILLINOIS }
 }
COUNTY OF Cook }

SKYKING LIFTS, INC.

CLAIMANT

-VS-

The Salvation Army
Jetz Service Company, Inc.
EITEL HEINEMANN MECHANICAL SERVICES, INC.

DEFENDANT(S)

The claimant, **SKYKING LIFTS, INC.** of Bensenville, IL, 60106 County of **DuPage**, hereby files a claim for lien against **EITEL HEINEMANN MECHANICAL SERVICES, INC.**, contractor of 724 Anthony Trail, Northbrook, IL and **The Salvation Army Alexandria, VA 22313 Jetz Service Company, Inc. (Lessee)** Topeka, KS 66616 {hereinafter collectively referred to as "owner(s)"} and any persons claiming an interest in the premises herein and states:

That on **9/7/2017**, the owner(s) owned the following described land in the County of **Cook**, State of Illinois to wit:

Street Address: **The Salvation Army 825 N. Christiana Avenue Chicago, IL 60651**

A/K/A: **SEE ATTACHED LEGAL DESCRIPTION EXHIBIT "A"**

A/K/A: **Tax# 16-02-428-013; See Attached Exhibit "B" for Additional Pict #'s**

and **EITEL HEINEMANN MECHANICAL SERVICES, INC.** was the owner's contractor, or in the alternative, Lessee's contractor for the improvement thereof. In the alternative, contractor contracted to improve the owner's property with the owner's authority or knowing permission. That on or about **9/7/2017**, said contractor made a subcontract with the claimant to provide **aerial lifts** for and in said improvement, and that on or about **11/6/2017** the claimant completed thereunder all that was required to be done by said subcontract.

UNOFFICIAL COPY

The following amounts are due on said subcontract:

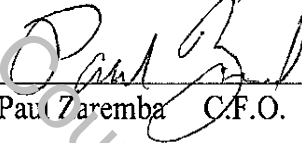
Original Contract Amount	\$2,509.20
Change Orders/Extras	\$.00
Credits	\$.00
Work Not Performed	\$.00
Payments	\$.00
Total Balance Due	\$2,509.20

leaving due, unpaid and owing to the Claimant after allowing all credits, the sum of **Two Thousand Five Hundred Nine Dollars and 20/100 (\$2,509.20) Dollars**, for which, with interest, the Claimant claims a lien on said land, beneficial interests, if any, recorded or unrecorded leasehold interest, if any, and improvements, and on the moneys or other considerations due or to become due from said contractor and/or owner(s) under said subcontract.

To the extent permitted by law, all waivers of lien heretofore given by Claimant, if any, in order to induce payment not received are hereby revoked. Acceptance of payment by Claimant of part, but not all, of the amount claimed due hereunder shall not operate to invalidate this notice.

IN WITNESS WHEREOF, the undersigned has signed this instrument on January 18, 2018.

SKYKING LIFTS, INC.


X 
Paul Zaremba C.F.O.

Prepared By:
SKYKING LIFTS, INC.
770 Larsen Lane,
Bensenville, IL 60106


VERIFICATION


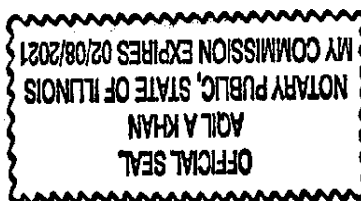
State of IL
County of DuPage

The affiant, Paul Zaremba, being first duly sworn, on oath deposes and says that the affiant is C.F.O. of the Claimant; that the affiant has read the foregoing claim for lien and knows the contents thereof and that all the statements therein contained are true.

X 
Paul Zaremba C.F.O.

Subscribed and sworn before me this January 18, 2018.

X 
Notary Public's Signature



UNOFFICIAL COPY**EXHIBIT A**

STREET ADDRESS: 816 N. SPAULDING
CITY: CHICAGO **COUNTY:** COOK
TAX NUMBER:

LEGAL DESCRIPTION:**PARCEL 1:**

LOTS 5 THROUGH 42, AND THE EAST 1/2 OF VACATED CHRISTIANA AVENUE ADJOINING LOT 5, PER DOCUMENT NUMBER 14133404, ALL IN "CHRISTIANA", BEING A SUBDIVISION OF THE EAST 1/2 OF LOT 5 IN THE SUPERIOR COURT PARTITION OF THE EAST 1/2 OF SECTION 2, TOWNSHIP 39 NORTH, RANGE 13, EAST OF THE THIRD PRINCIPAL MERIDIAN, AS RECORDED APRIL 7, 1882 AS DOCUMENT NUMBER 1640592, IN COOK COUNTY, ILLINOIS.

PARCEL 2:

THAT PART OF LOTS 12, 13, 14, 15 AND 16 OF N. T. WRIGHT'S SUBDIVISION OF LOT 4 OF THE SUPERIOR COURT PARTITION OF THE EAST 1/2 OF SECTION 2, TOWNSHIP 39 NORTH, RANGE 13 EAST OF THE THIRD PRINCIPAL MERIDIAN, AS RECORDED OCTOBER 9, 1892 AS DOCUMENT NUMBER 61043, BOUNDED AND DESCRIBED AS FOLLOWS, TO WIT:
 COMMENCING AT THE SOUTHEAST CORNER OF LOT 16 AND RUNNING THENCE NORTH ALONG THE WEST LINE OF NORTH SPAULDING AVENUE, 24 FEET AND 8 3/4 INCHES MORE OR LESS, TO THE SOUTHWESTERLY LINE OF A STRIP OF LAND CONVEYED TO CHICAGO MILWAUKEE AND ST. PAUL RAILWAY COMPANY, BY DEED FROM ANDREW O. BUTLER AND HIS WIFE, DATED APRIL 5, 1899 AND RECORDED APRIL 5, 1899, AS DOCUMENT NUMBER 2829285; THENCE NORTHWESTERLY ALONG THE SOUTHWESTERLY LINE OF SAID STRIP OF LAND TO A POINT IN THE NORTH LINE OF LOT 12, WHICH IS 5 FEET AND 3 INCHES, MORE OR LESS, EAST OF THE NORTHWEST CORNER OF SAID LOT 12; THENCE WEST ALONG THE NORTH LINE OF LOT 12 TO THE NORTHWEST CORNER OF SAID LOT, BEING A POINT IN THE EAST LINE OF AN ALLEY; THENCE SOUTH ALONG THE EAST LINE OF SAID ALLEY TO THE SOUTHWEST CORNER OF SAID LOT 16, AFORESAID; THENCE EAST ALONG THE SOUTH LINE OF LOT 16 TO THE PLACE OF BEGINNING, IN COOK COUNTY, ILLINOIS.

PARCEL 3:

LOTS 17 THROUGH 50 IN N. T. WRIGHT'S SUBDIVISION OF LOT 4 OF THE SUPERIOR COURT PARTITION OF THE EAST 1/2 OF SECTION 2, TOWNSHIP 39 NORTH, RANGE 13, EAST OF THE THIRD PRINCIPAL MERIDIAN, AS RECORDED OCTOBER 9, 1892 AS DOCUMENT NUMBER 61046, IN COOK COUNTY, ILLINOIS.

PARCEL 4:

THE EAST 1/2 OF THE VACATED ALLEY LYING WEST OF AND ADJOINING THAT PART OF LOTS 12, 13, 14, 15 AND 16 IN BLOCK 3 IN N. T. WRIGHT'S SUBDIVISION OF LOT 4 OF THE SUPERIOR COURT PARTITION OF THE EAST 1/2 OF SECTION 2, TOWNSHIP 39 NORTH, RANGE 13, EAST OF THE THIRD PRINCIPAL MERIDIAN, AS RECORDED OCTOBER 9, 1892 AS DOCUMENT NUMBER 61043, BOUNDED AND DESCRIBED AS FOLLOWS, TO WIT:
 COMMENCING AT THE SOUTHEAST CORNER OF LOT 16 AND RUNNING THENCE NORTH ALONG THE WEST LINE OF NORTH SPAULDING AVENUE, 24 FEET AND 8 3/4 INCHES MORE OR LESS, TO THE SOUTHWESTERLY LINE OF A STRIP OF LAND CONVEYED TO CHICAGO MILWAUKEE AND ST. PAUL RAILWAY COMPANY, BY DEED FROM ANDREW O. BUTLER AND HIS WIFE, DATED APRIL 5, 1899 AND RECORDED APRIL 5, 1899, AS DOCUMENT NUMBER 2829285; THENCE NORTHWESTERLY ALONG THE SOUTHWESTERLY LINE OF SAID STRIP OF LAND TO A POINT IN THE NORTH LINE OF LOT 12, WHICH IS 5 FEET AND 3 INCHES, MORE OR LESS, EAST OF THE NORTHWEST CORNER OF SAID LOT 12; THENCE WEST ALONG THE NORTH LINE OF LOT 12, TO THE NORTHWEST CORNER OF SAID LOT, BEING A POINT IN THE EAST LINE OF AN ALLEY; THENCE SOUTH ALONG THE EAST LINE OF SAID ALLEY TO THE SOUTHWEST CORNER OF LOT 16, AFORESAID; THENCE EAST ALONG THE SOUTH LINE OF LOT 16 TO THE PLACE OF BEGINNING, AND ALL OF LOTS 17 THROUGH 24, BOTH INCLUSIVE, IN BLOCK 3 IN N. T. WRIGHT'S SUBDIVISION AFORESAID, IN COOK COUNTY, ILLINOIS.

PARCEL 5:

THE WEST 1/2 OF THE VACATED ALLEY LYING EAST AND ADJOINING LOTS 5 THROUGH 16, BOTH INCLUSIVE, IN CHRISTIANA SUBDIVISION OF THE EAST 1/2 OF LOT 5 IN SUPERIOR COURT PARTITION OF THE EAST 1/2 OF SECTION 2, TOWNSHIP 39 NORTH, RANGE 13, EAST OF THE THIRD PRINCIPAL MERIDIAN, IN COOK COUNTY, ILLINOIS.

CLRGALD

UNOFFICIAL COPY

12/09/2018 12:28 PM Page 4 of 6

PARCEL 6:

ALL THAT PART OF THE NORTH AND SOUTH 16 FOOT VACATED PUBLIC ALLEY LYING WEST OF AND ADJOINING THE WEST LINE OF LOTS 38 TO 45 ALL IN BLOCK 3 IN N. T. WRIGHT'S SUBDIVISION OF LOT 4 AFORESAID AND LYING EAST AND ADJOINING THE EAST LINE OF LOTS 29 TO 36, BOTH INCLUSIVE, AND SOUTH OF THE SOUTH LINE OF THE NORTH 16 FEET OF LOT 29, PROJECTED EAST 16 FEET AND LYING NORTH OF THE SOUTH LINE OF LOT 36 PROJECTED EAST 16 FEET; IN CHRISTIANA SUBDIVISION AFORESAID, IN COOK COUNTY, ILLINOIS.

PARCEL 7:

ALL THAT PART OF THE NORTH AND SOUTH VACATED PUBLIC ALLEY LYING WESTERLY OF AND SOUTHWESTERLY OF THE WEST LINE AND THE SOUTHWESTERLY LINE RESPECTIVELY OF LOT 45 IN BLOCK 3 OF N. T. WRIGHT'S SUBDIVISION AFORESAID AND LYING EAST OF AND ADJOINING THE EAST LINE OF LOT 37 IN CHRISTIANA SUBDIVISION AFORESAID AND LYING SOUTH OF AND ADJOINING THE NORTH LINE OF LOT 37 IN CHRISTIANA SUBDIVISION AFORESAID, PROJECTED EAST 16 FEET AND LYING NORTHERLY OF AND ADJOINING A LINE DRAWN FROM THE INTERSECTION OF THE EAST LINE AND THE SOUTHEASTERLY LINE OF SAID LOT 37 IN CHRISTIANA SUBDIVISION, AFORESAID, TO THE INTERSECTION OF THE SOUTH LINE AND THE SOUTHWESTERLY LINE OF SAID LOT 45, ALL IN COOK COUNTY, ILLINOIS.

PARCEL 8:

ALL OF THE EAST-WEST 16 FOOT VACATED PUBLIC ALLEY LYING SOUTH OF THE SOUTH LINE OF LOT 45 IN BLOCK 3 OF N. T. WRIGHT'S SUBDIVISION AFORESAID, LYING SOUTH AND SOUTHEASTERLY OF THE SOUTHEASTERLY LINE OF LOT 37 IN "CHRISTIANA", BEING A SUBDIVISION OF THE EAST 1/2 OF LOT 5 IN THE SUPERIOR COURT PARTITION, AFORESAID, AND LYING SOUTHERLY OF A LINE DRAWN FROM THE INTERSECTION OF THE SOUTH AND SOUTHWESTERLY LINES OF LOT 45 IN N. T. WRIGHT'S SUBDIVISION, AFORESAID, TO THE INTERSECTION OF THE EAST AND SOUTHEASTERLY LINES OF LOT 37 IN "CHRISTIANA" SUBDIVISION, AFORESAID, LYING NORTH OF THE NORTH LINE OF LOTS 46 TO 50, BOTH INCLUSIVE, IN BLOCK 3 IN N. T. WRIGHT'S SUBDIVISION, AFORESAID, LYING NORTHWESTERLY OF THE NORTHWESTERLY LINE OF LOT 38 IN "CHRISTIANA" SUBDIVISION, AFORESAID, AND LYING NORTH OF THE NORTH LINE OF LOTS 39 TO 42, BOTH INCLUSIVE, IN "CHRISTIANA" SUBDIVISION, AFORESAID; LYING EAST OF A LINE DRAWN FROM THE SOUTHWEST CORNER OF LOT 37 TO THE NORTHWEST CORNER OF LOT 42 IN "CHRISTIANA" SUBDIVISION, AFORESAID; LYING WEST OF A LINE DRAWN FROM THE SOUTHEAST CORNER OF LOT 45 TO THE NORTHEAST CORNER OF LOT 50 IN BLOCK 3 IN N. T. WRIGHT'S SUBDIVISION, AFORESAID, IN COOK COUNTY, ILLINOIS.

PARCEL 9:

THE EAST 1/2 OF THE VACATED NORTH-SOUTH ALLEY LYING WEST OF AND ADJOINING LOTS 25 TO 37 IN BLOCK 3 OF N. T. WRIGHT'S SUBDIVISION OF LOT 4 OF THE SUPERIOR COURT PARTITION OF THE EAST 1/2 OF SECTION 2, TOWNSHIP 39 NORTH, RANGE 13 EAST OF THE THIRD PRINCIPAL MERIDIAN, IN COOK COUNTY, ILLINOIS, LYING SOUTH OF THE NORTH LINE OF LOT 25 EXTENDED WESTERLY AND NORTH OF THE SOUTH LINE OF LOT 37 EXTENDED WESTERLY, IN COOK COUNTY, ILLINOIS.

PARCEL 10:

THE WEST 1/2 OF THE VACATED ALLEY LYING EAST OF AND ADJOINING LOTS 17 TO 28 AND THAT PART OF LOT 29 IN CHRISTIANA SUBDIVISION OF THE EAST 1/2 OF LOT 5 IN THE SUPERIOR COURT PARTITION OF THE EAST 1/2 OF SECTION 2, TOWNSHIP 39 NORTH, RANGE 13, EAST OF THE THIRD PRINCIPAL MERIDIAN, IN COOK COUNTY, ILLINOIS, LYING SOUTH OF THE NORTH LINE OF LOT 17 EXTENDED EASTERLY AND NORTH OF THE NORTH LINE OF THE SOUTH 16 FEET OF LOT 29 EXTENDED EASTERLY, IN COOK COUNTY, ILLINOIS.

PARCEL 11:

LOTS 1, 2, 3 AND 4, AND THE NORTH SOUTH 16.0 FEET ALLEY LYING EAST OF AND ADJOINING LOT 1 IN BLOCK 3 IN WILSON AND GOULD'S SUBDIVISION OF THE WEST 1/2 OF LOT 5 IN SUPERIOR COURT

LBTCT2

UNOFFICIAL COPY

2009-097D Page: 5 of 6

PARTITION OF THE EAST 1/2 OF SECTION 2, TOWNSHIP 39 NORTH, RANGE 13 EAST OF THE THIRD PRINCIPAL MERIDIAN, IN COOK COUNTY, ILLINOIS.

PARCEL 12:

LOT 70 (EXCEPT THE SOUTH 15 FEET THEREOF) AND LOTS 71 THROUGH 78 AND THE SOUTH 12.5 FEET OF LOT 79, IN "CHRISTIANA", BEING A SUBDIVISION OF THE EAST 1/2 OF LOT 5 IN THE SUPERIOR COURT PARTITION OF THE EAST 1/2 OF SECTION 2, TOWNSHIP 39 NORTH, RANGE 13 EAST OF THE THIRD PRINCIPAL MERIDIAN, AS RECORDED APRIL 7, 1882 AS DOCUMENT NUMBER 1640592 IN COOK COUNTY, ILLINOIS.

PARCEL 13:

LOTS 60 AND 61 IN "CHRISTIANA", BEING A SUBDIVISION OF THE EAST 1/2 OF LOT 5 IN THE SUPERIOR COURT PARTITION OF THE EAST 1/2 OF SECTION 2, TOWNSHIP 39 NORTH, RANGE 13 EAST OF THE THIRD PRINCIPAL MERIDIAN, AS RECORDED APRIL 7, 1882 AS DOCUMENT NUMBER 1640592, IN COOK COUNTY, ILLINOIS.

PARCEL 14:

LOT 52 IN "CHRISTIANA", BEING A SUBDIVISION OF THE EAST 1/2 OF LOT 5 IN THE SUPERIOR COURT PARTITION OF THE EAST 1/2 OF SECTION 2, TOWNSHIP 39 NORTH, RANGE 13 EAST OF THE THIRD PRINCIPAL MERIDIAN, AS RECORDED APRIL 7, 1882 AS DOCUMENT NUMBER 1640592, IN COOK COUNTY, ILLINOIS.

PARCEL 15:

LOTS 1, 2 AND 3 IN BLOCK 5 OF WILSON AND GOULD'S SUBDIVISION OF THE WEST 1/2 OF LOT 5 IN SUPERIOR COURT PARTITION OF THE EAST 1/2 OF SECTION 2, TOWNSHIP 39 NORTH, RANGE 13 EAST OF THE THIRD PRINCIPAL MERIDIAN, IN COOK COUNTY, ILLINOIS.

LETCR

UNOFFICIAL COPY

Exhibit B

816 N. SPAULDING P.L.N.'S

- 16-02-424-012-0000
- 16-02-426-006-0000
- 16-02-427-011-0000
- 16-02-427-021-0000
- 16-02-427-022-0000
- 16-02-427-029-0000
- 16-02-427-035-0000
- 16-02-427-042-0000
- 16-02-428-013-0000
- 16-02-428-014-0000
- 16-02-428-015-0000
- 16-02-428-016-0000
- 16-02-428-017-0000
- 16-02-428-018-0000
- 16-02-428-019-0000
- 16-02-428-020-0000
- 16-02-428-021-0000
- 16-02-428-032-0000
- 16-02-428-040-0000
- 16-02-428-044-0000
- 16-02-428-045-0000
- 16-02-428-046-0000
- 16-02-428-047-0000
- 16-02-428-048-0000
- 16-02-428-051-0000
- 16-02-428-054-0000
- 16-02-428-059-0000
- 16-02-428-060-0000
- 16-02-428-061-0000
- 16-02-428-062-0000
- 16-02-428-063-0000
- 16-02-428-064-0000
- 16-02-428-066-0000
- 16-02-428-067-0000
- 16-02-428-068-0000
- 16-02-428-072-0000
- 16-02-428-073-0000
- 16-02-428-074-0000
- 16-02-428-075-0000

Property of County Clerk's Office