

UNOFFICIAL COPY



Doc# 1805945052 Fee \$42.00

RHSP FEE: \$9.00 RDRF FEE: \$1.00

KAREN A. YARBROUGH

COOK COUNTY RECORDER OF DEEDS

DATE: 02/28/2018 02:31 PM PG: 1 OF 3

FOR RECORDER'S USE ONLY

WARRANTY DEED



17NW7129692NS

GRANTOR, Allison Frances Lee Bragaglia, married to Eduardo Antonio Bragaglia Filho, for and in consideration of TEN & 00/100 DOLLARS, and other good and valuable consideration in hand paid, **CONVEYS** and **WARRANTS** to the **GRANTEE**, USEF GC Century Tower, LLC a Delaware limited liability company, all interest in the following described Real Estate situated in the County of Cook in the State of Illinois, to wit:


LEGAL DESCRIPTION ATTACHED AS EXHIBIT A

PIN: **17-09-418-014-1089**
Address of Real Estate: **182 W Lake St Unit 901, Chicago, IL 60601**

And the Grantor, for itself, and its successors, does covenant, promise and agree, to and with the Grantee, its heirs and assigns, that it has not done or suffered to be done, anything whereby the said Premises hereby granted are, or may be, in any manner encumbered or charged, except as herein recited; and that the Grantor will **WARRANT** and **DEFEND** the said Premises, against all persons lawfully claiming, or to claim the same, subject to:



THIS IS NOT A HOMESTEAD PROPERTY

REMAINDER OF PAGE LEFT BLANK

| REAL ESTATE TRANSFER TAX | 28-Feb-2018 |
|--|-----------------|
|  CHICAGO: | 2,051.25 |
| CTA: | 820.50 |
| TOTAL: | 2,871.75 |

17-09-418-014-1089 | 20180101683214 | 1-290-906-144

* Total does not include any applicable penalty or interest due.

| REAL ESTATE TRANSFER TAX | 28-Feb-2018 |
|---|---------------|
|  COUNTY: | 136.75 |
|  ILLINOIS: | 273.50 |
| TOTAL: | 410.25 |

17-09-418-014-1089 | 20180101683214 | 1-457-268-256

SY
P/3
S
SCV
INT

CROSS002:511003196786

UNOFFICIAL COPY

EXHIBIT A

LEGAL DESCRIPTION

PARCEL 1:

UNIT 901 IN THE CENTURY TOWER PRIVATE RESIDENCES, A CONDOMINIUM AS DELINEATED ON A SURVEY OF THE FOLLOWING DESCRIBED REAL ESTATE:

LOTS 1 AND 2 IN METROPOLITAN'S RESUBDIVISION OF LOT 5 IN BLOCK 19 IN ORIGINAL TOWN OF CHICAGO IN SECTION 9, TOWNSHIP 39 NORTH, RANGE 14 EAST OF THE THIRD PRINCIPAL MERIDIAN, IN COOK COUNTY, ILLINOIS

WHICH SURVEY IS ATTACHED AS APPENDIX "B" TO THE DECLARATION OF CONDOMINIUM RECORDED AS DOCUMENT NUMBER 0634109069, TOGETHER WITH ITS UNDIVIDED PERCENTAGE INTEREST IN THE COMMON ELEMENTS, ALL IN COOK COUNTY, ILLINOIS.

PARCEL 2:

NON-EXCLUSIVE EASEMENTS FOR INGRESS, EGRESS, SUPPORT, USE AND ENJOYMENT AS SET FORTH IN AND CREATED BY DECLARATION OF COVENANTS, CONDITIONS, RESTRICTIONS AND EASEMENTS FOR 182 WEST LAKE, CHICAGO, ILLINOIS, RECORDED AS DOCUMENT NUMBER 0634109064.

Property of Cook County Clerk's Office