

# UNOFFICIAL COPY

## COOK COUNTY ASSESSOR'S OFFICE

### NOTICE OF LIEN FOR ERRONEOUS HOMESTEAD EXEMPTIONS



Doc# 1806034110 Fee \$40.00

KAREN A. YARBROUGH

COOK COUNTY RECORDER OF DEEDS

DATE: 03/01/2018 04:13 PM PG: 1 OF 2

#### Prepared by:

Cook County Assessor's Office  
Legal Department  
118 N. Clark St., 3<sup>rd</sup> Floor  
Chicago, Illinois 60602

The claimant, COOK COUNTY ASSESSOR'S OFFICE, by the authority set forth in 35 ILCS 200/9-275, hereby files notice of a lien in its favor against the following-described property:


Legal Description: SEE ATTACHED

Permanent Index No.: 23-01-422-005-0000

Common address: 9142 S. Falcon Ridge Dr. Bridgeview, IL 60455


Title to the above-described property now appears in the name of MOHAMMED & BAHIA HUSSEIN, but the lien is absolute to all parties. Pursuant to its powers under 35 ILCS 200/9-275, the Cook County Assessor's Office has determined that the owner of the property described above received erroneous homestead exemption(s), including at least one erroneous homestead exemption granted for the property against which this lien is filed. The Cook County Assessor's Office has served the property owner with a Notice of Intent to Lien, provided the property owner with an opportunity to be heard and made a demand for payment, but the liability for erroneous homestead exemption(s) remains unpaid. This lien is in the amount of **\$4,780.52**, which includes the arrearage of taxes owed as the result of erroneous homestead exemption(s) and penalties and interest charged pursuant to statute. Interest and penalty will continue to accrue as set forth in 35 ILCS 200/9-275.


**Jason Pyle, being first duly sworn on oath, deposes and states that he is the Director of the Erroneous Exemption Department of the Cook County Assessor's Office and that he has read the foregoing Notice of Lien, knows the content thereof, and that all statements contained therein are true.**

  
\_\_\_\_\_

SUBSCRIBED AND SWORN TO BEFORE ME

This 1<sup>st</sup> day of March 2018

  
\_\_\_\_\_  
Notary Public





# UNOFFICIAL COPY

## LEGAL DESCRIPTION

LOT 7 IN FALCON RIDGE TOWNHOMES, A PLANNED UNIT DEVELOPMENT, BEING A SUBDIVISION OF PART OF THE EAST ½ OF SECTION 1, TOWNSHIP 37 NORTH, RANGE 12 EAST OF THE THIRD PRINCIPAL MERIDIAN, IN COOK COUNTY, ILLINOIS.

P.I.N. # 23-01-422-005-0000

COMMON ADDRESS: 9142 SOUTH FALCON RIDGE DR. BRIDGEVIEW, ILLINOIS 60455

Exemption Type	Year	Principal	Interest per Annum	Penalty	Accruing Interest	Total
HomeOwner	2016	\$ 998.04	\$ 99.90	\$ 0	\$ 0	\$ 1098.94
HomeOwner	2015	\$ 998.90	\$ 199.78	\$ 0	\$ 0	\$ 1198.68
HomeOwner	2014	\$ 945.00	\$ 283.50	\$ 0	\$ 0	\$ 1228.50
HomeOwner	2013	\$ 896.00	\$ 358.40	\$ 0	\$ 0	\$ 1254.40

F1403948