

# UNOFFICIAL COPY

4-4 201600072  
After recording, mail to:

Doc#: 1808012011 Fee: \$42.00  
Karen A. Yarbrough  
Cook County Recorder of Deeds  
Date: 03/21/2018 09:50 AM Pg: 1 of 2

Harry Friedman  
CHAMPION ROOFING, INC.  
219 William Street  
Bensenville, Illinois 60106

STATE OF ILLINOIS     )  
  ) ss.  
COUNTY OF COOK     )

## RELEASE OF MECHANICS LIEN CLAIM

Pursuant to and in compliance with the Illinois statute relating to mechanics liens, and for good and valuable consideration, the receipt and sufficiency of which are hereby acknowledged, the undersigned, Harry Friedman, being the President of Champion Roofing, Inc., does hereby acknowledge satisfaction of release of claim for lien against LAKE SUPERIOR CONTRACTING, L.P., ("Contractor"), of 545 E. John Carpenter Freeway, Suite 500, Irving, Texas 75062, and WHEELING ASSISTED LIVING, LLC. ("Owner"), of 156 W. Dundee Road, in Wheeling, Illinois 60090, for \$140,000.00 (One Hundred and Forty Thousand Dollars) on the property commonly known as:



**PIN: 03-02-316-034-0000; 03-02-316-033-0000; 03-02-316-020-0000.**

**The Whitley of Wheeling, commonly known as 156 West Dundee Road, in Wheeling, Illinois 60090.**

and more specifically described by the legal description shown on Exhibit A attached hereto and incorporated herein, which claim was recorded in the office of the Cook County Recorder as Document No. 1800313060.


IN WITNESS WHEREOF, the undersigned has executed this Release of Mechanics Lien Claim this 15<sup>th</sup> day of March, 2018.

Subscribed and sworn to before me this  
15<sup>th</sup> day of March, 2018.

  
Notary Public  


Prepared by:

Yuri Ter-Sarkisov  
111 W. Washington Street  
Suite 1500  
Chicago, Illinois 60602

CHAMPION ROOFING, INC.  
By:   
Harry Friedman, President

# UNOFFICIAL COPY

## EXHIBIT "A"

### LEGAL DESCRIPTION

FOR APN/PARCEL ID(s): 03-02-316-034-0000, 03-02-316-033-0000, 03-02-316-020-0000.

#### PARCEL 1:

THAT PART OF LOT 2 IN CHRYSLER REALTY CORPORATION'S RESUBDIVISION OF LOT 4 IN WHEELING HEIGHTS, BEING A SUBDIVISION OF THE EAST 50.01 ACRES OF THE SKINNER FARM, IN THE SOUTHWEST QUARTER OF SECTION 2 TOWNSHIP 42 NORTH, RANGE 11 EAST OF THE THIRD PRINCIPAL MERIDIAN, ACCORDING TO THE PLAT THEREOF RECORDED OCTOBER 2, 1972 AS DOCUMENT NUMBER 22070178, AND THAT PART OF LOT 79 IN HOLLAND'S RESUBDIVISION, RECORDED SEPTEMBER 16, 1955 AS DOCUMENT T1621040, IN THE EAST HALF OF THE SOUTHWEST QUARTER OF SECTION 2, TOWNSHIP 42 NORTH, RANGE 11 EAST OF THE THIRD PRINCIPAL MERIDIAN, DESCRIBED AS FOLLOWS:

BEGINNING AT THE SOUTHWEST CORNER OF SAID LOT 2; THENCE NORTH 00 DEGREES 29 MINUTES 33 SECONDS EAST ALONG THE WEST LINE OF SAID LOT 2 A DISTANCE OF 224.44 FEET THENCE NORTH 61 DEGREES 53 MINUTES 23 SECONDS EAST 214.02 FEET; THENCE NORTH 88 DEGREES 15 MINUTES 35 SECONDS EAST 259.05 FEET TO A POINT ON THE EAST LINE OF SAID LOT 79; THENCE SOUTH 48 DEGREES 15 MINUTES 12 SECONDS EAST ALONG THE EAST LINE OF SAID LOT 79 A DISTANCE OF 268.18 FEET TO A POINT OF CURVATURE; THENCE SOUTHEASTERLY 68.41 FEET ALONG THE ARC OF A TANGENT CIRCLE TO THE RIGHT (ALSO BEING THE EAST LINE OF SAID LOT 79) HAVING A RADIUS OF 254.94 FEET AND WHOSE CHORD BEARS SOUTH 40 DEGREES 33 MINUTES 59 SECONDS EAST 68.20 FEET TO A POINT ON THE WEST LINE OF THE PARCEL DEEDED TO THE STATE OF ILLINOIS DECEMBER 06, 2010 AS DOCUMENT NUMBER 1034046041; THENCE SOUTH 01 DEGREES 43 MINUTES 31 SECONDS EAST ALONG THE WEST LINE OF LAST DESCRIBED PARCEL 61.77 FEET TO A POINT ON THE NORTH OF LAST DESCRIBED PARCEL; THENCE SOUTH 88 DEGREES 16 MINUTES 36 SECONDS ALONG THE NORTH LINE OF SAID PARCEL; THENCE SOUTH 88 DEGREES 16 MINUTES 36 SECONDS WEST ALONG THE NORTH LINE OF SAID PARCEL 45.00 FEET TO A POINT ON THE WEST LINE OF SAID PARCEL; THENCE SOUTH 01 DEGREES 43 MINUTES 33 SECONDS EAST ALONG THE WEST LINE OF SAID PARCEL 20.00 FEET TO THE NORTH LINE OF DUNDEE ROAD; THENCE SOUTH 88 DEGREES 16 MINUTES 36 SECONDS WEST 651.86 FEET, TO THE POINT OF BEGINNING IN COOK COUNTY, ILLINOIS.

#### PARCEL 2:

NON-EXCLUSIVE EASEMENT FOR THE BENEFIT OF PARCEL 1 AS CREATED BY ACCESS EASEMENT AND CONSTRUCTION AND MAINTENANCE AGREEMENT FOR THE COMMUNITY GARDEN FROM SHIR HADASH RECONSTRUCTIONIST SYNAGOGUE CONGREGATION SHIR HADASH TO WHEELING MEMORY CARE, LLC, DATED DECEMBER 11, 2014, AND RECORDED JANUARY 9, 2015 AS DOCUMENT NO. 1500922025 FOR USE AND ENJOYMENT OF THE COMMUNITY GARDEN, TOGETHER WITH INGRESS AND EGRESS OVER THE LAND CONTAINED IN EXHIBIT F OF SAID AGREEMENT.

#### PARCEL 3:

NON-EXCLUSIVE EASEMENT FOR THE BENEFIT OF PARCEL 1 AS CREATED BY CROSS ACCESS AND ENTRY DRIVEWAY EASEMENT AND MAINTENANCE AND SHARED PARKING AGREEMENT DATED DECEMBER 11, 2014 AND RECORDED JANUARY 9, 2015 AS DOCUMENT NO. 1500922024.