

# UNOFFICIAL COPY

## Illinois Anti-Predatory Lending Database Program

Doc#: 1808108030 Fee: \$78.00  
Karen A. Yarbrough  
Cook County Recorder of Deeds  
Date: 03/22/2018 11:14 AM Pg: 1 of 16

### Certificate of Exemption



Report Mortgage Fraud  
844-768-1713

The property identified as: **PIN:** 14-30-403-183-0000

**Address:**

**Street:** 2642 N Hermitage Ave

**Street line 2:**

**City:** Chicago

**State:** IL

**ZIP Code:** 60614

**Lender:** JPMorgan Chase Bank, N.A.

**Borrower:** Peter Jug a married man

**Loan / Mortgage Amount:** \$650,000.00

This property is located within the program area and the transaction is exempt from the requirements of 765 ILCS 77/70 et seq. because the application was taken by an exempt entity.

A handwritten signature in black ink, appearing to read "m. j. jug".

Old Republic Title  
9601 Southwest Highway  
Oak Lawn, IL 60453

**Certificate number:** 12048AF4-5759-487F-B9EB-A50737909031

**Execution date:** 3/12/2018

**UNOFFICIAL COPY**

**Return To:** JPMorgan Chase Bank,  
N.A., Private Banking HE  
Attn: Chase Record Center  
700 Kansas Lane, LA4-3333  
Monroe, LA 71203

**Prepared By:** Tania Alvarado  
J.P. Morgan  
601 Oakmont Lane  
Westmont, IL 60559

**Mortgage**

With Future Advance Clause

The date of this Mortgage ("*Security Instrument*") is March 12, 2018.

**Mortgagor**

Peter Jug, a married  
man  
2642 N Hermitage Ave  
Chicago, IL 60614

**Lender**

JPMorgan Chase Bank, N.A.  
Organized and existing under the laws of the  
United States of America  
601 Oakmont Lane Suite 300  
Westmont, IL 60559

**1. Conveyance.** For good and valuable consideration, the receipt and sufficiency of which is acknowledged, and to secure the Secured Debt (defined below) and Mortgagor's performance under this Security Instrument, Mortgagor grants, bargains, sells, conveys, mortgages and warrants to Lender the following described property:

See Attached Schedule A

Parcel ID Number: 14-30-403-183-0000

The property is located in Cook County at 2642 N Hermitage Ave, Chicago, Illinois 60614.

Together with all rights, easements, appurtenances, royalties, mineral rights, oil and gas rights, all water and riparian rights, ditches, and water stock and all existing and future improvements, structures, fixtures, and replacements that may now, or at any time in the future, be part of the real estate described above (all referred to as "*Property*").

**2. Secured Debt and Future Advances.** The term "*Secured Debt*" is defined as follows:

# UNOFFICIAL COPY

- (A) Debt incurred under the terms of all promissory note(s), contract(s), guaranty(ies) or other evidence of debt described below and all their extensions, renewals, modifications or substitutions.

The credit agreement signed by Peter Jug and Tracy Szafarz (the "*Borrower*") and dated the same date as this Security Instrument (the "*credit agreement*"). Under the credit agreement, the Lender agrees, subject to certain terms, conditions and limitations, to make advances to the Borrower in a principal amount outstanding not to exceed six hundred fifty thousand and 00/100 Dollars (U.S. \$650,000.00). Borrower has promised to pay this debt with interest in regular periodic payments.

- (B) All future advances from Lender to Mortgagor or other future obligations of Mortgagor to Lender under any promissory note, contract, guaranty, or other evidence of debt executed by Mortgagor in favor of Lender after this Security Instrument whether or not this Security Instrument is specifically referenced. If more than one person signs this Security Instrument, each Mortgagor agrees that this Security Instrument will secure all future advances and future obligations that are given to or incurred by any one or more Mortgagor, or any one or more Mortgagor and others. All future advances and other future obligations are secured by this Security Instrument even though all or part may not yet be advanced. All future advances and other future obligations are secured as if made on the date of this Security Instrument. Nothing in this Security Instrument shall constitute a commitment to make additional or future loans or advances in any amount. Any such commitment must be agreed to in a separate writing.
- (C) All other obligations Mortgagor owes to Lender, which may later arise, to the extent not prohibited by law, including, but not limited to, liabilities for overdrafts relating to any deposit account agreement between Mortgagor and Lender.
- (D) All additional sums advanced and expenses incurred by Lender for insuring, preserving or otherwise protecting the Property and its value and any other sums advanced and expenses incurred by Lender under the terms of this Security Instrument.

In the event that Lender fails to provide any required notice of the right of rescission, Lender waives any subsequent security interest in the Mortgagor's principal dwelling that is created by this Security Instrument.

This Security Instrument will not secure any other debt if Lender fails, with respect to that other debt, to fulfill any necessary requirements or to conform to any limitations of Regulation Z and X that are required for loans secured by the Property.

**3. Mortgage Covenants.** Mortgagor agrees that the covenants in this section are material obligations under the Secured Debt and this Security Instrument. If Mortgagor breaches any covenant in this section, Lender may refuse to make additional extensions of credit and reduce the credit limit. By not exercising either remedy on Mortgagor's breach, Lender does not waive Lender's right to later consider the event a breach if it happens again.

**Payments.** Mortgagor agrees that all payments under the Secured Debt will be paid when due and in accordance with the terms of the Secured Debt and this Security Instrument.

**Prior Security Interests.** With regard to any other mortgage, deed of trust, security agreement or other lien document that created a prior security interest or encumbrance on the Property, Mortgagor agrees to make all payments when due and to perform or comply with all covenants. Mortgagor also agrees not to allow any modification or extension of, nor to request any future

# UNOFFICIAL COPY

advances under any note or agreement secured by the lien document without Lender's prior written approval.

**Claims Against Title.** Mortgagor will pay all taxes, assessments, liens, encumbrances, lease payments, ground rents, utilities, and other charges relating to the Property when due. Lender may require Mortgagor to provide to Lender copies of all notices that such amounts are due and the receipts evidencing Mortgagor's payment. Mortgagor will defend title to the Property against any claims that would impair the lien of this Security Instrument. Mortgagor agrees to assign to Lender, as requested by Lender, any rights, claims or defenses Mortgagor may have against parties who supply labor or materials to maintain or improve the Property.

**Property Condition, Alterations and Inspection.** Mortgagor will keep the Property in good condition and make all repairs that are reasonably necessary. Mortgagor shall not commit or allow any waste, impairment, or deterioration of the Property. Mortgagor agrees that the nature of the occupancy and use will not substantially change without Lender's prior written consent. Mortgagor will not permit any change in any license, restrictive covenant or easement without Lender's prior written consent. Mortgagor will notify Lender of all demands, proceedings, claims and actions against Mortgagor, and of any loss or damage to the Property.

Lender or Lender's agents may, at Lender's option, enter the Property at any reasonable time for the purpose of inspecting the Property. Lender shall give Mortgagor notice at the time of or before an inspection specifying a reasonable purpose for the inspection. Any inspection of the Property shall be entirely for Lender's benefit and Mortgagor will in no way rely on Lender's inspection.

**Authority to Perform.** If Mortgagor fails to perform any duty or any of the covenants contained in this Security Instrument, Lender may, without notice, perform or cause them to be performed. Mortgagor appoints Lender as attorney in fact to sign Mortgagor's name or pay any amount necessary for performance. Lender's right to perform for Mortgagor shall not create an obligation to perform, and Lender's failure to perform will not preclude Lender from exercising any of Lender's other rights under the law or this Security Instrument. If any construction on the Property is discontinued or not carried on in a reasonable manner, Lender may take all steps necessary to protect Lender's security interest in the Property, including completion of the construction.

**Assignment of Leases and Rents.** Mortgagor assigns, grants, bargains, conveys, mortgages and warrants to Lender as additional security all the right, title and interest in the following (all included in "Property"): existing or future leases, subleases, licenses, guarantees and any other written or verbal agreements for the use and occupancy of the Property, including any extensions, renewals, modifications or replacements (all referred to as "Leases"); and rents, issues and profits (all referred to as "Rents"). In the event any item listed as Leases or Rents is determined to be personal property, this assignment will also be regarded as a security agreement. Mortgagor will promptly provide Lender with copies of the Leases and will certify these Leases are true and correct copies. The existing Leases will be provided on execution of the assignment, and all future Leases and any other information with respect to these Leases will be provided immediately after they are executed. Mortgagor may collect, receive, enjoy and use the Rents so long as Mortgagor is not in default.

Upon default, Mortgagor will receive any Rents in trust for Lender and will not commingle the Rents with any other funds. Mortgagor agrees that this Security Instrument is immediately effective between Mortgagor and Lender and effective as to third parties on the recording of this Security Instrument. As long as this Security Instrument is in effect, Mortgagor warrants and represents

# UNOFFICIAL COPY

that no default exists under the Leases, and the parties subject to the Leases have not violated any applicable law on leases, licenses and landlords and tenants.

**Leaseholds; Condominiums; Planned Unit Developments.** Mortgagor agrees to comply with the provisions of any lease if this Security Instrument is on a leasehold. If the Property includes a unit in a condominium or a planned unit development, Mortgagor will perform all of Mortgagor's duties under the covenants, by-laws, or regulations of the condominium or planned unit development.

**Condemnation.** Mortgagor will give Lender prompt notice of any pending or threatened action, by private or public entities to purchase or take any or all of the Property through condemnation, eminent domain, or any other means. Mortgagor authorizes Lender to intervene in Mortgagor's name in any of the above described actions or claims. Mortgagor assigns to Lender the proceeds of any award or claim for damages connected with a condemnation or other taking of all or any part of the Property. Such proceeds shall be considered payments and will be applied as provided in this Security Instrument. This assignment of proceeds is subject to the terms of any prior mortgage, deed of trust, security agreement or other lien document.

**Insurance.** Mortgagor shall keep Property insured against loss by fire, flood, theft and other hazards and risks reasonably associated with the Property due to its type and location. This insurance shall be maintained in the amounts and for the periods that Lender requires. What Lender requires pursuant to the preceding two sentences can change during the term of the Secured Debt. The insurance carrier providing the insurance shall be chosen by Mortgagor subject to Lender's approval, which shall not be unreasonably withheld. If Mortgagor fails to maintain the coverage described above, Lender may, at Lender's option, obtain coverage to protect Lender's rights in the Property according to the terms of this Security Instrument.

All insurance policies and renewals shall be acceptable to Lender and shall include a standard "mortgage clause" and, where applicable, "loss payee clause". Mortgagor shall immediately notify Lender of cancellation or termination of the insurance. Lender shall have the right to hold the policies and renewals. If Lender requires, Mortgagor shall immediately give to Lender all receipts of paid premiums and renewal notices. Upon loss, Mortgagor shall give immediate notice to the insurance carrier and Lender. Lender may make proof of loss if not made immediately by Mortgagor.

Unless otherwise agreed in writing, all insurance proceeds shall be applied to the restoration or repair of the Property or to the Secured Debt, whether or not then due, at Lender's option. Any application of proceeds to principal shall not extend or postpone the due date of the scheduled payment nor change the amount of any payment. Any excess will be paid to the Mortgagor. If the Property is acquired by Lender, Mortgagor's right to any insurance policies and proceeds resulting from damage to the Property before the acquisition shall pass to Lender to the extent of the Secured Debt immediately before the acquisition.

**Financial Reports and Additional Documents.** Mortgagor will provide to Lender upon request, any financial statement or information Lender may deem reasonably necessary. Mortgagor agrees to sign, deliver, and file any additional documents or certifications that Lender may consider necessary to perfect, continue, and preserve Mortgagor's obligations under this Security Instrument and Lender's lien status on the Property.



# UNOFFICIAL COPY

**4. Due on Sale.** Lender may, at its option, declare the entire balance of the Secured Debt to be immediately due and payable upon the creation of, or contract for the creation of, a transfer or sale of all or any part of the Property. This right is subject to the restrictions imposed by federal law, as applicable. This covenant shall run with the Property and shall remain in effect until the Secured Debt is paid in full and this Security Instrument is released.

**5. Warranties and Representations.** Mortgagor has the right and authority to enter into this Security Instrument. The execution and delivery of this Security Instrument will not violate any agreement governing Mortgagor or to which Mortgagor is a party.

**6. Default.** Mortgagor will be in default if any of the following occur:

**Fraud.** Any Borrower engages in fraud or material misrepresentation in connection with the Secured Debt that is an open end home equity plan.

**Payments.** Any Borrower on any Secured Debt that is an open end home equity plan fails to make a payment when due.

**Property.** Any action or inaction by Borrower or Mortgagor occurs that adversely affects the Property or Lender's rights in the Property. This includes, but is not limited to, the following: (a) Mortgagor fails to maintain required insurance on the Property; (b) Mortgagor transfers the Property; (c) Mortgagor commits waste or otherwise destructively uses or fails to maintain the Property such that the action or inaction adversely affects Lender's security; (d) Mortgagor fails to pay taxes on the Property or otherwise fails to act and thereby causes a lien to be filed against the Property that is senior to the lien of this Security Instrument; (e) a sole Mortgagor dies; (f) if more than one Mortgagor, any Mortgagor dies and Lender's security is adversely affected; (g) the Property is taken through eminent domain; (h) a judgment is filed against Mortgagor and subjects Mortgagor and the Property to action that adversely affects Lender's interest; or (i) a prior lienholder forecloses on the Property and as a result, Lender's interest is adversely affected.

**Executive Officers.** Any Borrower is an executive officer of Lender or an affiliate and such Borrower becomes indebted to Lender or another lender in an aggregate amount greater than the amount permitted under federal laws and regulations.

**7. Remedies on Default.** In addition to any other remedy available under the terms of this Security Instrument, Lender may accelerate the Secured Debt and foreclose this Security Instrument in a manner provided by law if Mortgagor is in default. In some instances, federal and state law will require Lender to provide Mortgagor with notice of the right to cure, or other notices and may establish time schedules for foreclosure actions. Upon default, Lender shall have the right, without declaring the whole indebtedness due and payable, to foreclose against all or part of the Property. This Security Instrument shall continue as a lien on any part of the Property not sold on foreclosure.

At the option of the Lender, all or any part of the agreed fees and charges, accrued interest and principal shall become immediately due and payable, after giving notice if required by law, upon the occurrence of a default or anytime thereafter. The acceptance by Lender of any sum in payment or partial payment on the Secured Debt after the balance is due or is accelerated or after foreclosure proceedings are filed shall not constitute a waiver of Lender's right to require complete cure of any existing default. By not exercising any remedy on Mortgagor's default, Lender does not waive Lender's right to later consider the event a default if it happens again.

# UNOFFICIAL COPY

**8. Expenses; Advances on Covenants; Attorneys' Fees; Collection Costs.** If Mortgagor breaches any covenant in this Security Instrument, Mortgagor agrees to pay all expenses Lender incurs in performing such covenants or protecting its security interest in the Property. Such expenses include, but are not limited to, fees incurred for inspecting, preserving, or otherwise protecting the Property and Lender's security interest. These expenses are payable on demand and will bear interest from the date of payment until paid in full at the highest rate of interest in effect as provided in the terms of the Secured Debt. Mortgagor agrees to pay all costs and expenses incurred by Lender in collecting, enforcing or protecting Lender's rights and remedies under this Security Instrument. This amount may include, but is not limited to, attorneys' fees, court costs, and other legal expenses. To the extent permitted by the *United States Bankruptcy Code*, Mortgagor agrees to pay the reasonable attorneys' fees Lender incurs to collect the Secured Debt as awarded by any court exercising jurisdiction under the Bankruptcy Code. This Security Instrument shall remain in effect until released.

**9. Environmental Laws and Hazardous Substances.** As used in this section, (1) "Environmental Law" means, without limitation, the *Comprehensive Environmental Response, Compensation and Liability Act* (CERCLA, 42 U.S.C. 9601 et seq.), and all other federal, state and local laws, regulations, ordinances, court orders, attorney general opinions or interpretive letters concerning the public health, safety, welfare, environment or a hazardous substance; and (2) "Hazardous Substance" means any toxic, radioactive or hazardous material, waste, pollutant or contaminant which has characteristics which render the substance dangerous or potentially dangerous to the public health, safety, welfare or environment. The term includes, without limitation, any substances defined as "hazardous material," "toxic substances," "hazardous waste," "hazardous substance," or "regulated substance" under any Environmental Law.

Mortgagor represents, warrants and agrees that:

- (A) Except as previously disclosed and acknowledged in writing to Lender, no Hazardous Substance is or will be located, stored or released on or in the Property. This restriction does not apply to small quantities of Hazardous Substances that are generally recognized to be appropriate for the normal use and maintenance of the Property.
- (B) Except as previously disclosed and acknowledged in writing to Lender, Mortgagor and every tenant have been, are, and shall remain in full compliance with any applicable Environmental Law.
- (C) Mortgagor shall immediately notify Lender if a release or threatened release of a Hazardous Substance occurs on, under or about the Property or there is a violation of any Environmental Law concerning the Property. In such an event, Mortgagor shall take all necessary remedial action in accordance with any Environmental Law.
- (D) Mortgagor shall immediately notify Lender in writing as soon as Mortgagor has reason to believe there is any pending or threatened investigation, claim, or proceeding relating to the release or threatened release of any Hazardous Substance or the violation of any Environmental Law.

**10. Escrow for Taxes and Insurance.** If otherwise provided in a separate agreement, Mortgagor may be required to pay to Lender funds for taxes and insurance in escrow.

**11. Joint and Individual Liability; Co-Signers; Successors and Assigns Bound.** All duties under this Security Instrument are joint and individual. If Mortgagor signs this Security Instrument but does not sign an evidence of debt, Mortgagor does so only to mortgage Mortgagor's interest in the Property to secure payment of the Secured Debt and Mortgagor does not agree to be

# UNOFFICIAL COPY

personally liable on the Secured Debt. If this Security Instrument secures a guaranty between Lender and Mortgagor, Mortgagor agrees to waive any rights that may prevent Lender from bringing any action or claim against Mortgagor or any party indebted under the obligation. These rights may include, but are not limited to, any anti-deficiency or one-action laws. Mortgagor agrees that Lender and any party to this Security Instrument may extend, modify or make any change in the terms of this Security Instrument or any evidence of debt without Mortgagor's consent. Such a change will not release Mortgagor from the terms of this Security Instrument. The duties and benefits of this Security Instrument shall bind and benefit the successors and assigns of Mortgagor and Lender.

**12. Severability; Interpretation.** This Security Instrument is complete and fully integrated. This Security Instrument may not be amended or modified by oral agreement. Any section in this Security Instrument, attachments, or any agreement related to the Secured Debt that conflicts with applicable law will not be effective, unless that law expressly or impliedly permits the variations by written agreement. If any section of this Security Instrument cannot be enforced according to its terms, that section will be severed and will not affect the enforceability of the remainder of this Security Instrument. Whenever used, the singular shall include the plural and the plural the singular. The captions and headings of the sections of this Security Instrument are for convenience only and are not to be used to interpret or define the terms of this Security Instrument. Time is of the essence in this Security Instrument.

**13. Notice.** Unless otherwise required by law, any notice shall be given by delivering it or by mailing it by first class mail to the appropriate party's address in this Security Instrument, or to any other address designated in writing. Notice to one mortgagor will be deemed to be notice to all mortgagors.

**14. Waivers.** Except to the extent prohibited by law, Mortgagor and any other person executing this Security Instrument waives all appraisal and homestead exemption rights relating to the Property.

**15. Maximum Obligation Limit.** The total principal amount secured by this Security Instrument at any one time shall not exceed \$650,000.00. This limitation of amount does not include interest, attorneys fees, and other fees and charges validly made pursuant to this Security Instrument. Also, this limitation does not apply to advances made under the terms of this Security Instrument to protect Lender's security and to perform any of the covenants contained in this Security Instrument.

**16. Line of Credit.** The Secured Debt includes a revolving line of credit. Although the Secured Debt may be reduced to a zero balance, this Security Instrument will remain in effect until released.

**17. Applicable Law.** This Security Instrument shall be governed by Federal law and the law of the jurisdiction in which the Property is located.

**18. Riders.** The covenants and agreements of each of the riders checked below are incorporated into and supplement and amend the terms of this Security Instrument.

[Check all applicable boxes]

Assignment of Leases and Rents  Other: \_\_\_\_\_

19.  Additional Terms. \_\_\_\_\_



# UNOFFICIAL COPY

## Signatures

By signing below, Mortgagor agrees to the terms and covenants contained in this Security Instrument and in any attachments. Mortgagor also acknowledges receipt of a copy of this Security Instrument on the date stated in this Security Instrument.

Mortgagor


3/12/18

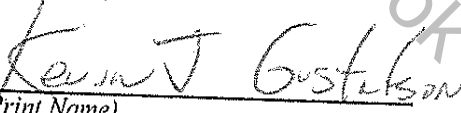
3/12/18  
 Peter Jug Date Tracy Szafarz Date

### Acknowledgment


State of ILLINOIS  
 County of COOK

This instrument was acknowledged before me on March 12, 2018 by Peter Jug, married to Tracy Szafarz.

  
 Notary Public

  
 (Print Name)

My commission expires: 11-29-2020

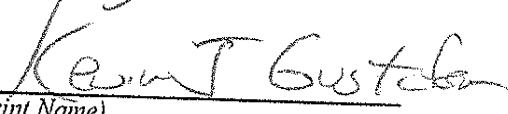


### Acknowledgment


State of ILLINOIS  
 County of COOK

This instrument was acknowledged before me on March 12, 2018 by Tracy Szafarz, married to Peter Jug.

  
 Notary Public

  
 (Print Name)

My commission expires: 11-29-2020



# UNOFFICIAL COPY

## LEGAL DESCRIPTION

### PARCEL 1:

LOT TH-31 IN THE HARTLAND PARK SUBDIVISION, BEING A RESUBDIVISION OF PART OF LOT 3 IN THE NORTHWESTERN TERRA COTTA COMPANY'S RESUBDIVISION OF A PART OF THE NORTHEAST QUARTER OF THE SOUTHEAST QUARTER OF SECTION 30, TOWNSHIP 40 NORTH, RANGE 14, EAST OF THE THIRD PRINCIPAL MERIDIAN, ACCORDING TO THE PLAT THEREOF RECORDED DECEMBER 20, 2004 AS DOCUMENT NUMBER 0435534098, IN COOK COUNTY, ILLINOIS.

### PARCEL 2:

EASEMENTS FOR THE BENEFIT OF PARCEL 1 AS CREATED BY DECLARATION OF COVENANTS, CONDITIONS, RESTRICTIONS AND EASEMENTS FOR HARTLAND PARK TOWNHOMES RECORDED OCTOBER 26, 2005 AS DOCUMENT NUMBER 0529903128 FOR SUPPORT, PARTY WALLS, UTILITIES, ACCESS AND PUBLIC SERVICES, AS MORE FULLY DESCRIBED THEREIN AND ACCORDING TO THE TERMS SET FORTH THEREIN.

### PARCEL 3:

NON-EXCLUSIVE EASEMENT FOR THE BENEFIT OF PARCEL 1 AS CREATED BY DECLARATION OF COVENANTS, CONDITIONS, RESTRICTIONS AND EASEMENTS FOR HARTLAND PARK TOWNHOMES RECORDED AS DOCUMENT NUMBER 0529903128, FOR ACCESS TO AND USE OF TH-STAIR-4.

### PARCEL 4:

EASEMENTS FOR THE BENEFIT OF PARCEL 1 AS CREATED BY THE DECLARATION OF COVENANTS, CONDITIONS, RESTRICTIONS AND EASEMENTS FOR HARTLAND PARK MASTER HOMEOWNERS ASSOCIATION, RECORDED OCTOBER 11, 2005 AS DOCUMENT NUMBER 0528418110, AND RE-RECORDED TO CORRECT THE LEGAL DESCRIPTION ON OCTOBER 12, 2005, AS DOCUMENT NUMBER 0528527027, AS MORE FULLY DESCRIBED THEREIN AND ACCORDING TO THE TERMS SET FORTH THEREIN.

### PARCEL 5:

A NON-EXCLUSIVE EASEMENT FOR THE BENEFIT OF PARCEL 1 FOR INGRESS AND EGRESS FROM SAID PARCEL AS CREATED BY DEED FROM NORTHWESTERN TERRA COTTA COMPANY TO THE RIZZO BROTHERS WAREHOUSE CORPORATION DATED OCTOBER 8, 1953 AND RECORDED OCTOBER 22, 1953 AS DOCUMENT 15751224 AND AMENDED BY AGREEMENT RECORDED AS DOCUMENT NUMBER 90188588 AND RERECORDED AS DOCUMENT NUMBER 90235681 OVER THE FOLLOWING DESCRIBED PROPERTY: THAT PART OF LOT 3 IN NORTHWESTERN TERRA COTTA COMPANY'S RESUBDIVISION AFORESAID AND THAT PART OF VACATED NORTH HERMITAGE AVENUE LYING EAST OF AND ADJOINING SAID LOT 3 DESCRIBED AS FOLLOWS:

BEGINNING AT THE POINT OF INTERSECTION OF THE EAST LINE OF THE WEST 14 FEET OF SAID VACATED NORTH HERMITAGE AVENUE WITH THE SOUTHERLY LINE OF THE PRESENT EXISTING DRIVEWAY WHICH POINT IS 119.33 FEET MORE OR LESS NORTH OF THE NORTH LINE OF WEST WRIGHTWOOD AVENUE AND RUNNING THENCE WESTERLY ALONG SAID SOUTHERLY LINE OF SAID EXISTING DRIVEWAY, WHICH SOUTHERLY LINE IS A SOUTHERLY LINE OF PROPERTY DESCRIBED AS PARCEL 2, IN A DEED DATED JANUARY 30, 1946 AND RECORDED IN THE RECORDER'S OFFICE OF COOK COUNTY, ILLINOIS AS DOCUMENT NUMBER 13708497 AND CONTINUING WESTERLY ALONG SAID SOUTHERLY LINE EXTENDED A DISTANCE OF 90.83 FEET MORE OR LESS TO ITS INTERSECTION WITH THE EAST LINE OF PROPERTY DESCRIBED AS PARCEL 3 IN SAID

# UNOFFICIAL COPY

DEED, THENCE NORTHERLY ALONG SAID EAST LINE OF SAID PARCEL 3 A DISTANCE OF 10.56 FEET TO ITS INTERSECTION WITH A WESTWARD EXTENSION OF THE LINE OF THE SOUTH FACE OF A BRICK BUILDING; THENCE EASTERLY ALONG SAID LINE OF THE SOUTH FACE OF A BRICK BUILDING ALONG SAID WESTWARD EXTENSION THEREOF AND ALONG AN EASTWARD EXTENSION THEREOF A DISTANCE OF 90.73 FEET MORE OR LESS TO ITS INTERSECTION WITH SAID EAST LINE OF THE WEST 14 FEET OF VACATED NORTH HERMITAGE AVENUE AND THENCE SOUTH ALONG SAID EAST LINE OF THE WEST 14 FEET, A DISTANCE OF 10.69 FEET TO THE POINT OF BEGINNING EXCEPTING FROM THE ABOVE DESCRIBED LAND ANY PART OR PARTS THEREOF, IF ANY, WHICH ARE NOW OCCUPIED BY BUILDINGS OR STRUCTURES SITUATED, IN COOK COUNTY, ILLINOIS.

## EASEMENT PARCEL 6:

EASEMENT FOR INGRESS AND EGRESS FOR THE BENEFIT OF PARCEL 1 OVER AND ACROSS THE FOLLOWING DESCRIBED LAND:

THAT PART OF LOT OR BLOCK 3, TOGETHER WITH THAT PART OF VACATED NORTH HERMITAGE AVENUE LYING EAST OF AND ADJOINING SAID LOT OR BLOCK 3, ALL IN NORTHWESTERN TERRA COTTA COMPANY'S RESUBDIVISION OF A PART OF THE NORTH EAST 1/4 OF THE SOUTHEAST 1/4 OF SECTION 30, TOWNSHIP 40 NORTH, RANGE 14 EAST OF THE THIRD PRINCIPAL MERIDIAN, INCLUDED WITHIN A PARCEL OF LAND BOUNDED AND DESCRIBED AS FOLLOWS:

BEGINNING AT THE POINT OF INTERSECTION OF THE EAST LINE OF THE WEST 26 FEET OF SAID VACATED NORTH HERMITAGE AVENUE WITH THE NORTH LINE OF WEST WRIGHTWOOD AVENUE, AND RUNNING THENCE NORTH ALONG SAID EAST LINE OF THE OF THE WEST 26 FEET, A DISTANCE OF 80 FEET; THENCE NORTHEASTWARDLY A DISTANCE OF 59.94 FEET TO A POINT WHICH IS 39 FEET EAST FROM THE WEST LINE OF SAID VACATED NORTH HERMITAGE AVENUE AND 138.50 FEET NORTH FROM SAID NORTH LINE OF WEST WRIGHTWOOD AVENUE, THENCE NORTHWESTWARDLY A DISTANCE OF 92.59 FEET TO A POINT ON THE EAST LINE OF SAID WEST 26 FEET WHICH IS 230 FEET NORTH FROM SAID NORTH LINE OF WEST WRIGHTWOOD AVENUE; THENCE NORTH ALONG SAID EAST LINE OF THE WEST 26 FEET A DISTANCE OF 260.15 FEET TO THE POINT OF INTERSECTION OF THE EAST LINE OF THE WEST 26 FEET AFORESAID, WITH A WESTWARD EXTENSION OF THE CENTER LINE OF THE SOUTH WALL (MEASURING 12 1/2 INCHES IN THICKNESS), OF A ONE STORY BRICK BUILDING SITUATED UPON LOT OR BLOCK 2 IN SAID NORTHWESTERN TERRA COTTA COMPANY'S RESUBDIVISION; THENCE WEST ALONG SAID WESTWARD EXTENSION OF THE CENTER LINE OF SAID BRICK WALL A DISTANCE OF 41.32 FEET TO A POINT ON THE WEST LINE OF THE EAST 15.32 FEET OF SAID LOT OR BLOCK 3 WHICH IS 509.85 FEET NORTH FROM THE SOUTH LINE OF SAID LOT OR BLOCK 3; THENCE SOUTH ALONG SAID WEST LINE OF THE EAST 15.32 FEET OF SAID LOT OR BLOCK 3, DISTANCE OF 77.38 FEET TO THE NORTH LINE OF THE SOUTH 435 FEET SAID LOT OR BLOCK 3; THENCE EAST ALONG SAID NORTH LINE OF THE SOUTH 435 FEET OF SAID LOT OR BLOCK 3 A DISTANCE OF 0.32 FEET TO A POINT WHICH IS 15 FEET WEST FROM THE EAST LINE OF SAID LOT OR BLOCK 3; THENCE SOUTHEASTWARDLY ALONG A STRAIGHT LINE, A DISTANCE OF 21.29 FEET TO A POINT ON THE EAST LINE OF SAID LOT OR BLOCK 3 WHICH IS 420 FEET NORTH FROM THE SOUTH EAST CORNER OF SAID LOT OR BLOCK 3; THENCE SOUTH ALONG SAID EAST LINE OF LOT OR BLOCK 3, A DISTANCE OF 290 FEET TO THE SOUTH FACE OF A BRICK BUILDING WHICH IS 130 FEET NORTH FROM THE SOUTH EAST CORNER OF SAID LOT OR BLOCK 3; THENCE EAST ALONG AN EASTWARD EXTENSION OF THE LINE OF SAID SOUTH FACE OF SAID BRICK BUILDING, A DISTANCE OF 14 FEET; THENCE SOUTH ALONG THE EAST LINE OF THE WEST 14 FEET OF SAID VACATED NORTH HERMITAGE AVENUE, A DISTANCE OF 130.02 FEET TO ITS INTERSECTION WITH SAID NORTH LINE OF WEST WRIGHTWOOD AVENUE, AND THENCE EAST ALONG SAID NORTH LINE, A DISTANCE OF 12 FEET TO THE POINT OF BEGINNING, AS SET FORTH IN GRANT OF EASEMENTS DATED JULY 15, 1983

# UNOFFICIAL COPY

AND RECORDED OCTOBER 5, 1983 AS DOCUMENT 26809313.

EXCEPTING THEREFROM THAT PART VACATED BY CONSTRUCTION AND EASEMENT AGREEMENT RECORDED SEPTEMBER 5, 2002 AS DOCUMENT NUMBER 0020976372 AND DESCRIBED AS FOLLOWS:

**TRIANGLE EASEMENT VACATION:**

THAT PART OF VACATED NORTH HERMITAGE AVENUE LYING EAST AND ADJOINING BLOCK 3 IN NORTHWESTERN TERRA COTTA COMPANY'S RESUBDIVISION OF A PART OF THE NORTHEAST QUARTER OF THE SOUTHEAST QUARTER OF SECTION 30, TOWNSHIP 40 NORTH, RANGE 14, EAST OF THE THIRD PRINCIPAL MERIDIAN, DESCRIBED AS FOLLOWS:

COMMENCING AT THE POINT OF INTERSECTION OF THE EAST LINE OF THE WEST 26 FEET OF SAID VACATED NORTH HERMITAGE AVENUE WITH THE NORTH LINE OF WEST WRIGHTWOOD AVENUE AND RUNNING THENCE NORTH ALONG SAID EAST LINE OF THE WEST 26 FEET, A DISTANCE OF 80 FEET TO THE POINT OF BEGINNING; THENCE NORTHEASTERLY, A DISTANCE OF 59.94 FEET TO A POINT WHICH IS 39 FEET EAST FROM THE WEST LINE OF SAID VACATED NORTH HERMITAGE AVENUE AND 138.50 FEET NORTH FROM SAID NORTH LINE OF WEST WRIGHTWOOD AVENUE; THENCE NORTHWESTERLY A DISTANCE OF 92.59 FEET TO A POINT ON THE EAST LINE OF SAID WEST 26 FEET WHICH IS 230 FEET NORTH FROM SAID NORTH LINE OF WEST WRIGHTWOOD AVENUE; THENCE SOUTH ALONG SAID EAST LINE OF THE WEST 26.0 FEET, A DISTANCE OF 150.0 FEET TO THE POINT OF BEGINNING, IN COOK COUNTY, ILLINOIS.

**STRIP EASEMENT VACATION:**

THAT PART OF VACATED NORTH HERMITAGE AVENUE LYING EAST AND ADJOINING BLOCK 3 IN NORTHWESTERN TERRA COTTA COMPANY'S RESUBDIVISION OF A PART OF THE NORTHEAST QUARTER OF THE SOUTHEAST QUARTER OF SECTION 30, TOWNSHIP 40 NORTH, RANGE 14, EAST OF THE THIRD PRINCIPAL MERIDIAN, DESCRIBED AS FOLLOWS:

BEGINNING AT THE POINT OF INTERSECTION OF THE EAST LINE OF THE WEST 26 FEET OF SAID VACATED NORTH HERMITAGE AVENUE WITH THE NORTH LINE OF WEST WRIGHTWOOD AVENUE AND RUNNING THENCE NORTH 00 DEGREES 00 MINUTES 05 SECONDS WEST ALONG SAID EAST LINE OF THE WEST 26 FEET, A DISTANCE OF 510.19 FEET; THENCE SOUTH 89 DEGREES 59 MINUTES 55 SECONDS WEST 5.00 FEET; THENCE SOUTH 00 DEGREES 00 MINUTES 05 SECONDS EAST 510.15 FEET TO THE NORTH LINE OF WEST WRIGHTWOOD AVENUE; THENCE SOUTH 89 DEGREES 35 MINUTES 32 SECONDS EAST ALONG SAID NORTH LINE 5.00 FEET TO THE POINT OF BEGINNING, IN COOK COUNTY, ILLINOIS.

**EASEMENT PARCEL 7:**

EASEMENT FOR INGRESS AND EGRESS FOR THE BENEFIT OF PARCEL 1 OVER, UPON AND ACROSS THE FOLLOWING DESCRIBED LAND:

THAT PART OF LOT OR BLOCK 3 IN NORTHWESTERN TERRA COTTA COMPANY'S RESUBDIVISION OF A PART OF THE NORTH EAST 1/4 OF THE SOUTH EAST 1/4 OF SECTION 30, TOWNSHIP 40 NORTH, RANGE 14, EAST OF THE THIRD PRINCIPAL MERIDIAN, BOUNDED AND DESCRIBED AS FOLLOWS:

BEGINNING AT THE POINT OF INTERSECTION OF THE WEST LINE OF THE EAST 15.32 FEET OF SAID LOT OR BLOCK 3 WITH A WESTWARD EXTENSION OF THE SOUTH LINE OF THE NORTH 247 FEET OF LOT OR BLOCK 2 IN NORTHWESTERN TERRA COTTA COMPANY'S RESUBDIVISION (SAID POINT OF INTERSECTION BEING 868.96 FEET NORTH



# UNOFFICIAL COPY

FROM THE SOUTH LINE OF SAID LOT OR BLOCK 3) AND RUNNING THENCE SOUTH ALONG THE WEST LINE OF SAID EAST 15.32 FEET OF SAID LOT OR BLOCK 3 A DISTANCE OF 30 FEET, THENCE EAST ALONG THE NORTH LINE OF THE SOUTH 838.96 FEET OF SAID LOT OR BLOCK 3, A DISTANCE OF 15.32 FEET MORE OR LESS TO THE EAST LINE OF SAID LOT OR BLOCK 3, THENCE NORTH ALONG THE EAST LINE OF SAID LOT OR BLOCK 3, A DISTANCE OF 30 FEET, AND THENCE WEST ALONG THE NORTH LINE OF THE SOUTH 868.96 FEET OF SAID LOT OR BLOCK 3, A DISTANCE OF 15.32 FEET TO THE POINT OF BEGINNING AS SET FORTH IN GRANT OF EASEMENTS DATED JULY 15, 1983 AND RECORDED OCTOBER 5, 1983 AS DOCUMENT 26809313.

## EASEMENT PARCEL 8:

EASEMENT FOR OPERATION, MAINTENANCE, REPAIR, INSPECTION AND REPLACEMENT OF EXISTING TELEPHONE, ELECTRIC, GAS WATER SEWER AND SPRINKLER SYSTEM LINES AND INSTALLATIONS FOR THE BENEFIT OF PARCEL 1 OVER THE FOLLOWING DESCRIBED LAND:

THAT PART OF TRACT IV AS DESCRIBED IN GRANT OF EASEMENTS HEREINAFTER NOTED FALLING WITHIN THE WEST 36 FEET OF VACATED HERMITAGE AVENUE IN THE EAST 1/2 OF THE SOUTH EAST 1/4 OF SECTION 30, TOWNSHIP 40 NORTH, RANGE 14, EAST OF THE THIRD PRINCIPAL MERIDIAN, IN COOK COUNTY, ILLINOIS, AS SET FORTH IN GRANT OF EASEMENTS DATED JULY 15, 1983 AND RECORDED OCTOBER 5, 1983 AS DOCUMENT 26809313.

## EASEMENT PARCEL 9:

EASEMENT FOR INGRESS AND EGRESS FOR THE BENEFIT OF PARCEL 1 OVER, ACROSS AND UPON THE FOLLOWING DESCRIBED LAND:

THE NORTH 30 FEET OF THAT PART OF LOT OR BLOCK 2, TOGETHER WITH THAT PART OF VACATED NORTH HERMITAGE AVENUE LYING WEST OF AND ADJOINING SAID LOT OR BLOCK 2 IN NORTHWESTERN TERRA COTTA COMPANY'S RESUBDIVISION OF A PART OF THE NORTH EAST 1/4 OF THE SOUTH EAST 1/4 OF SECTION 30, TOWNSHIP 40 NORTH, RANGE 14, EAST OF THE THIRD PRINCIPAL MERIDIAN, INCLUDED WITHIN A PARCEL OF LAND WHICH IS BOUNDED AND DESCRIBED AS FOLLOWS:

BEGINNING AT THE POINT OF INTERSECTION OF THE SOUTH LINE OF THE NORTH 247 FEET WITH THE WEST LINE OF THE EAST 140 FEET OF SAID LOT OR BLOCK 2, AND RUNNING THENCE SOUTH ALONG THE WEST LINE OF THE EAST 140 FEET AFORESAID A DISTANCE OF 357.54 FEET TO THE POINT OF INTERSECTION OF SAID WEST LINE WITH AN EASTWARD EXTENSION OF THE ENTER LINE OF THE SOUTH WALL, (MEASURING 12 1/2 INCHES IN THICKNESS), OF A ONE STORY BRICK BUILDING; THENCE WEST ALONG SAID EASTWARD EXTENSION, ALONG THE CENTER LINE OF SAID WALL, AND ALONG A WESTWARD EXTENSION OF SAID CENTER LINE, A DISTANCE OF 191.12 FEET TO A POINT ON THE EAST LINE OF LOT OR BLOCK 3 IN SAID NORTHWESTERN TERRA COTTA COMPANY'S RESUBDIVISION, WHICH POINT IS 509.98 FEET NORTH FROM THE SOUTH EAST CORNER OF SAID LOT OR BLOCK 3; THENCE NORTH ALONG THE EAST LINE OF SAID LOT OR BLOCK 3, (BEING ALSO THE WEST LINE OF SAID VACATED NORTH HERMITAGE AVENUE), A DISTANCE OF 358.97 FEET TO THE POINT OF INTERSECTION OF SAID EAST LINE WITH A WESTWARD EXTENSION OF SAID SOUTH LINE OF THE NORTH 247 FEET OF SAID LOT OR BLOCK 2, AND THENCE EAST ALONG SAID WESTWARD EXTENSION AND ALONG SAID SOUTH LINE OF THE NORTH 247 FEET OF LOT OR BLOCK 2, A DISTANCE OF 191.04 FEET TO THE POINT OF BEGINNING, AS SET FORTH IN THE GRANT OF EASEMENTS DATED JULY 15, 1983 AND RECORDED OCTOBER 5, 1983 AS DOCUMENT 26809313.

## EASEMENT PARCEL 10:

# UNOFFICIAL COPY

EASEMENT FOR INGRESS AND EGRESS FOR THE BENEFIT OF PARCEL 1 OVER, UPON AND ACROSS THE FOLLOWING DESCRIBED PROPERTY:  
THE NORTH 30 FEET OF THAT PART OF LOT OR BLOCK 2 IN THE NORTHWESTERN TERRA COTTA COMPANY'S RESUBDIVISION OF A PART OF THE NORTH EAST 1/4 OF THE SOUTH EAST 1/4 OF SECTION 30, TOWNSHIP 40 NORTH, RANGE 14, EAST OF THE THIRD PRINCIPAL MERIDIAN, DESCRIBED AS FOLLOWS:

BEGINNING AT A POINT ON THE EAST LINE OF SAID LOT OR BLOCK 2 WHICH IS 247 FEET SOUTH OF THE NORTH EAST CORNER THEREOF AND RUNNING THENCE SOUTH ALONG SAID EAST LOT OR BLOCK LINE A DISTANCE OF 193.68 FEET TO THE NORTH LINE OF THE SOUTH 675 FEET OF SAID LOT OR BLOCK; THENCE WEST ALONG SAID NORTH LINE OF SOUTH 675 FEET A DISTANCE OF 140 FEET; THENCE NORTH PARALLEL WITH SAID EAST LINE OF LOT OR BLOCK 2 A DISTANCE OF 193.80 FEET TO A POINT 247 FEET SOUTH OF THE NORTH LINE OF SAID LOT OR BLOCK 2, THENCE EAST PARALLEL WITH SAID NORTH LOT OR BLOCK LINE A DISTANCE OF 140 FEET TO THE PLACE OF BEGINNING, IN COOK COUNTY, ILLINOIS, AS SET FORTH IN THE GRANT OF EASEMENTS DATED JULY 15, 1983 AND RECORDED OCTOBER 5, 1983 AS DOCUMENT 26809313.

EASEMENT PARCEL 1.  
EASEMENT FOR INGRESS AND EGRESS FOR THE BENEFIT OF PARCEL 1 OVER, UPON AND ACROSS THE FOLLOWING DESCRIBED LAND:

THAT PART OF LOT OR BLOCK 3 IN THE NORTHWESTERN TERRA COTTA COMPANY'S RESUBDIVISION OF A PART OF THE NORTH EAST 1/4 OF SECTION 30, TOWNSHIP 40 NORTH, RANGE 14, EAST OF THE THIRD PRINCIPAL MERIDIAN, BOUNDED AND DESCRIBED AS FOLLOWS:

COMMENCING ON THE NORTH LINE OF THE SOUTH 435 FEET OF SAID LOT OR BLOCK 3 AT A POINT WHICH IS 15.32 FEET WEST FROM THE EAST LINE OF SAID LOT OR BLOCK 3, THENCE NORTH ALONG THE WEST LINE OF THE SAID EAST 15.32 FEET A DISTANCE OF 35.18 FEET TO A POINT OF BEGINNING OF THAT PART OF LOT OR BLOCK 3 HEREINAFTER DESCRIBED; THENCE WEST ALONG A LINE 470.18 FEET NORTH FROM AND PARALLEL WITH THE SOUTH LINE OF LOT OF BLOCK 3, A DISTANCE OF 100 FEET TO A POINT THENCE NORTHWARDLY TO A POINT 21.04 FEET SOUTH OF THE NORTH LINE OF THE SOUTH 890 FEET OF LOT OR BLOCK 3 AT A POINT 102 FEET WEST OF THE WEST LINE OF THE EAST 15.32 FEET OF LOT OR BLOCK 3; THENCE EAST ALONG THE NORTH LINE OF THE SOUTH 868.96 FEET OF SAID LOT OR BLOCK 3, A DISTANCE OF 100 FEET TO THE WEST LINE OF THE EAST 15.32 FEET OF SAID LOT OR BLOCK 3; THENCE SOUTH ALONG THE WEST LINE OF THE EAST 15.32 FEET AFORESAID, A DISTANCE OF 30 FEET TO THE NORTH LINE OF THE SOUTH 838.96 FEET OF SAID LOT OR BLOCK 3; THENCE WEST ALONG THE NORTH LINE OF THE SOUTH 838.96 FEET AFORESAID, A DISTANCE OF 80 FEET TO THE WEST LINE OF THE EAST 95.32 FEET OF SAID LOT OR BLOCK 3; THENCE SOUTH ALONG THE WEST LINE OF THE EAST 95.32 FEET AFORESAID, A DISTANCE OF 329.08 FEET TO THE NORTH LINE OF THE SOUTH 509.88 FEET OF SAID LOT OR BLOCK 3; THENCE EAST ALONG THE NORTH LINE OF THE SOUTH 509.88 FEET OF SAID LOT OR BLOCK 3, TO THE WEST LINE OF THE EAST 15.32 FEET AFORESAID AND THENCE SOUTH ALONG THE WEST LINE OF THE EAST 15.32 FEET, AFORESAID, A DISTANCE OF 39.70 FEET TO THE POINT OF BEGINNING AS SET FORTH IN THE GRANT OF EASEMENTS DATED JULY 15, 1983 AND RECORDED OCTOBER 5, 1983 AS DOCUMENT 26809313.

EASEMENTS FOR THE BENEFIT OF PARCEL 1 AS CREATED BY CONSTRUCTION AND EASEMENT AGREEMENT AND SUBJECT TO IT'S TERMS DATED AUGUST 30, 2002 BY AND AMONG LASALLE BANK NATIONAL ASSOCIATION AS TRUSTEE UNDER TRUST AGREEMENT DATED MAY 16, 1986 AND KNOWN AS TRUST NO. 11109 ("TAG TRUST"), SJR CORPORATION, AN ILLINOIS CORPORATION AND LASALLE BANK NATIONAL

# UNOFFICIAL COPY

ASSOCIATION, AS TRUSTEE UNDER TRUST AGREEMENT DATED MARCH 27, 1986 AND KNOWN AS TRUST NO. 67013 DATED AUGUST 30, 2002 AND RECORDED SEPTEMBER 5, 2002 AS DOCUMENT NUMBER 0020976372, DESCRIBED AS FOLLOWS:

EASEMENT PARCEL 12 (HERMITAGE SOUTH PARCEL):

EASEMENT FOR THE INGRESS AND EGRESS, AND TO INSTALL, MAINTAIN, REPAIR AND REPLACE UTILITIES, OVER THE EAST 21 FEET OF THE FOLLOWING DESCRIBED TRACT OF LAND:

THAT PART OF LOT OR BLOCK 3 TOGETHER WITH THAT PART OF VACATED NORTH HERMITAGE AVENUE LYING EAST OF AND ADJOINING SAID LOT OR BLOCK 3 ALL IN NORTHWESTERN TERRA COTTA COMPANY'S RESUBDIVISION OF A PART OF THE NORTHEAST QUARTER OF THE SOUTHEAST QUARTER OF SECTION 30, TOWNSHIP 40 NORTH, RANGE 14, EAST OF THE THIRD PRINCIPAL MERIDIAN, INCLUDED WITHIN A PARCEL OF LAND BOUNDED AND DESCRIBED AS FOLLOWS:

BEGINNING AT THE SOUTHEAST CORNER OF SAID LOT OR BLOCK 3; THENCE NORTH 89 DEGREES 35 MINUTES 37 SECONDS WEST ALONG THE SOUTH LINE OF SAID BLOCK 3, 9.0 FEET; THENCE NORTH 00 DEGREES 00 MINUTES 05 SECONDS WEST PARALLEL WITH THE EAST LINE OF BLOCK 3, 509.94 FEET; THENCE NORTH 89 DEGREES 59 MINUTES 55 SECONDS WEST PARALLEL WITH THE EAST LINE OF BLOCK 3, 509.94 FEET; THENCE NORTH 89 DEGREES 59 MINUTES 55 SECONDS EAST 30.0 FEET; THENCE SOUTH 00 DEGREES 00 MINUTES 05 SECONDS EAST 510.15 FEET TO THE EASTERLY EXTENSION OF THE SOUTH LINE OF BLOCK 3 AFORESAID; THENCE NORTH 89 DEGREES 35 MINUTES 32 SECONDS WEST ALONG SAID EXTENSION 21.0 FEET TO THE POINT OF BEGINNING, IN COOK COUNTY, ILLINOIS.

EASEMENT PARCEL 13 (HERMITAGE NORTH PARCEL):

EASEMENT FOR THE INGRESS AND EGRESS OVER THE EAST 21 FEET OF THE FOLLOWING DESCRIBED TRACT OF LAND:

THAT PART OF LOT OR BLOCK 3 TOGETHER WITH THAT PART OF VACATED NORTH HERMITAGE AVENUE LYING EAST OF AND ADJOINING SAID LOT OR BLOCK 3 ALL IN NORTHWESTERN TERRA COTTA COMPANY'S RESUBDIVISION OF A PART OF THE NORTHEAST QUARTER OF THE SOUTHEAST QUARTER OF SECTION 30, TOWNSHIP 40 NORTH, RANGE 14, EAST OF THE THIRD PRINCIPAL MERIDIAN, INCLUDED WITHIN A PARCEL OF LAND BOUNDED AND DESCRIBED AS FOLLOWS:

COMMENCING AT THE SOUTHEAST CORNER OF SAID LOT OR BLOCK 3; THENCE NORTH 89 DEGREES 35 MINUTES 37 SECONDS WEST ALONG THE SOUTH LINE OF SAID BLOCK 3, 9.0 FEET; THENCE NORTH 00 DEGREES 00 MINUTES 05 SECONDS WEST PARALLEL WITH THE EAST LINE OF BLOCK 3, 509.94 FEET TO THE POINT OF BEGINNING; THENCE NORTH 89 DEGREES 59 MINUTES 55 SECONDS EAST 30.00 FEET; THENCE NORTH 00 DEGREES 00 MINUTES 05 SECONDS WEST 328.80 FEET; THENCE NORTH 89 DEGREES 31 MINUTES 29 SECONDS WEST 30.00 FEET; THENCE SOUTH 00 DEGREES 00 MINUTES 05 SECONDS EAST 329.04 FEET TO THE POINT OF BEGINNING, IN COOK COUNTY, ILLINOIS.

EASEMENT PARCEL 14:

EASEMENT FOR INGRESS AND EGRESS CREATED BY PLAT THEREOF RECORDED AUGUST 1, 2003 AS DOCUMENT NUMBER 0321318043 OVER AND UPON THAT PART OF THE LAND DESCRIBED AS FOLLOWS:

THAT PART OF LOT OR BLOCK 3 TOGETHER WITH THAT PART OF VACATED NORTH HERMITAGE AVENUE LYING EAST OF AND ADJOINING SAID LOT OR BLOCK 3 ALL IN NORTHWESTERN TERRA COTTA COMPANY'S RESUBDIVISION OF A PART OF THE

# UNOFFICIAL COPY

NORTHEAST QUARTER OF THE SOUTHEAST QUARTER OF SECTION 30, TOWNSHIP 40 NORTH, RANGE 14, EAST OF THE THIRD PRINCIPAL MERIDIAN, INCLUDED WITHIN A PARCEL OF LAND BOUNDED AND DESCRIBED AS FOLLOWS: COMMENCING AT THE SOUTHEAST CORNER OF SAID LOT OR BLOCK 3; THENCE NORTH 00 DEGREES 00 MINUTES 05 SECONDS WEST ALONG THE EAST LINE OF BLOCK 3, 225.87 FEET TO THE POINT OF BEGINNING; THENCE CONTINUING NORTH 00 DEGREES 00 MINUTES 05 SECONDS WEST ALONG THE LAST DESCRIBED EAST LINE 28.00 FEET; THENCE SOUTH 89 DEGREES 59 MINUTES 22 SECONDS WEST 142.83 FEET TO A POINT OF CURVE; THENCE NORTHERLY ALONG AN ARC OF A CIRCLE CONVEX SOUTHWESTERLY AND HAVING A RADIUS OF 30.00 FEET FOR A DISTANCE OF 47.13 FEET TO A POINT OF TANGENCY (THE CHORD OF SAID ARC HAVING BEARING OF NORTH 45 DEGREES 00 MINUTES 22 SECONDS WEST AND A DISTANCE OF 42.43 FEET); THENCE NORTH 00 DEGREES 00 MINUTES 45 SECONDS WEST 51.99 FEET; THENCE NORTH 20 DEGREES 29 MINUTES 53 SECONDS WEST 6.17 FEET; THENCE NORTH 00 DEGREES 00 MINUTES 05 SECONDS WEST 476.94 FEET TO A POINT OF CURVE; THENCE NORTHERLY ALONG AN ARC OF A CIRCLE CONVEX NORTHWESTERLY AND HAVING A RADIUS OF 10.00 FEET, A DISTANCE OF 15.71 FEET TO A POINT OF TANGENCY (THE CHORD OF SAID ARC HAVING A BEARING OF NORTH 44 DEGREES 59 MINUTES 58 SECONDS EAST AND HAVING A DISTANCE OF 14.14 FEET); THENCE NORTH 90 DEGREES 00 MINUTES 00 SECONDS EAST 73.67 FEET; THENCE NORTH 00 DEGREES 00 MINUTES 05 SECONDS WEST 11.07 FEET; THENCE SOUTH 89 DEGREES 35 MINUTES 37 SECONDS EAST 76.00 FEET; THENCE NORTH 00 DEGREES 00 MINUTES 05 SECONDS WEST 30.00 FEET; THENCE NORTH 89 DEGREES 35 MINUTES 37 SECONDS WEST 76.00 FEET; THENCE SOUTH 00 DEGREES 00 MINUTES 05 SECONDS EAST 11.20 FEET; THENCE NORTH 89 DEGREES 42 MINUTES 12 SECONDS WEST 24.00 FEET; THENCE NORTH 90 DEGREES 00 MINUTES 00 SECONDS WEST 79.67 FEET; THENCE SOUTH 00 DEGREES 00 MINUTES 05 SECONDS EAST 510.69 FEET; THENCE SOUTH 04 DEGREES 22 MINUTES 26 SECONDS EAST 28.31 FEET; THENCE SOUTH 00 DEGREES 00 MINUTES 05 SECONDS EAST 93.80 FEET; THENCE NORTH 89 DEGREES 59 MINUTES 22 SECONDS EAST 192.83 FEET TO THE POINT OF BEGINNING, IN COOK COUNTY, ILLINOIS

Address commonly known as:  
2642 N Hermitage Ave  
Chicago, IL 60614

PIN#: 14-30-403-183-0000