

1 of 1 17-05405
SPECIAL WARRANTY DEED

UNOFFICIAL COPY

Statutory (Illinois)
(Corporation to Individual)



Doc# 1808855140 Fee \$46.00

RHSP FEE: \$9.00 RPRF FEE: \$1.00

AFFIDAVIT FEE: \$2.00

KAREN A. YARBROUGH

COOK COUNTY RECORDER OF DEEDS

DATE: 03/29/2018 03:53 PM PG: 1 OF 5

MAIL TO:

FREDERICK N. NARTEY
18000 GOVERNORS HWY
HOMewood, IL 60430

NAME & ADDRESS OF TAXPAYER:

Frederick N. Narthey 18000 GOVERNORS HWY
~~2321 183rd Street, Unit 5NW and G14~~
Homewood, IL 60430

PREMIER TITLE

THE GRANTOR, Fannie Mae A/K/A Federal National Mortgage Association, a corporation created and existing under and by virtue of the laws of the United States of America having its principal office at the following address: PO BOX 650043, Dallas, TX 75265-0043 and duly authorized to transact business in the State of Illinois, party of the first part, for and in consideration of Ten (\$10.00) Dollars and other good and valuable consideration in hand paid, and pursuant to authority given by the Board of Directors of said corporation, by these presents does Remise, Release, Alien and Convey to, Frederick N. Narthey, 18000 Governors Highway, Homewood, IL 60430, party of the second part, all interest in the following described Real Estate situated in Cook County and the State of Illinois, to wit:

SEE EXHIBIT A ATTACHED HERETO

SEE EXHIBIT B ATTACHED HERETO

Together with all and singular the hereditaments and appurtenances thereunto belonging, or in anywise appertaining, and the reversion and reversions, remainder and remainders, rents, issues and profits thereof, and all the estate, right, title, interest, claim or demand whatsoever, of the party of the first part, either in law or equity, of, in and to the above described premises, with the hereditaments and appurtenances: to have and to hold the said premises as above described, with the appurtenances, unto the party of the second part, their heirs and assigns forever.

And the party of the first part, for itself, and its successors, does covenant, promise and agree to and with the party of the second part, their heirs and assigns, that it has not done or suffered to be done, anything whereby the said premises hereby granted are, or may be, in any manner incumbered or charged, except as herein recited; and that the said premises, against all persons lawfully claiming, or to claim the same, by, through or under it, it will warrant and defend, subject to:

The Warranties given herein are limited to the acts of the Grantor and subject to easements, covenants and restrictions of record.

Permanent Index No.(s): 32-06-100-081-1017;32-06-100-081-1034
Property Address: 2321 183rd Street, Unit 5NW and G14, Homewood, IL 60430

UNOFFICIAL COPY

In Witness Whereof, said Grantor has caused its corporate seal to be hereto affixed, and has caused its name to be signed to the presents by its X VP Corporate Officer, this X 8 day of X March, 2018

Name of Corporation: Fannie Mae A/K/A Federal National Mortgage Association, by: First American Title Insurance Company, Attorney in Fact


By X [Signature] _____
Signature of Corporate Officer

Name of Officer: X Jamey Davis _____
Its Authorized Signer **Authorized Signer of First American Title Insurance Company as Attorney in fact And/or agent**

STATE OF Texas)
COUNTY OF Dallas) SS Acknowledgement

I, the undersigned a Notary Public in and for said County, in the State aforesaid, DO HEREBY CERTIFY THAT X Jamey Davis personally known to me to be the X VP of Corporate officer of First American Title Insurance Company as Attorney-In-Fact for Fannie Mae A/K/A Federal National Mortgage Association, and personally known to me to be the same person whose name is subscribed to the foregoing instrument, appeared before me this day in person and severally acknowledged that as such X VP Corporate Officer, they signed and delivered the said instrument and caused the corporate seal of said corporation, as their free and voluntary act, and as the free and voluntary act and deed of said corporation, for the uses and purposes therein set forth.

Given under my hand and official seal, this X 8 day of X March, 2018



[Signature] Notary Public

My commission expires X 6-4-19

COUNTY - ILLINOIS TRANSFER STAMPS

Exempt Under Provision of Paragraph B, Section 31-45, Real Estate Transfer Act

Date: X 3-23-18

Signature: X [Signature]
Buyer, Seller, or Representative

Prepared by:
Anselmo Lindberg & Associates LLC
1771 W. Diehl Ste 120
Naperville, IL 60563

PREMIER TITLE
1000 JORIE BLVD., SUITE 136
OAK BROOK, IL 60523
630-571-2111

Property Address: 2321 183rd Street, Unit 5NW and G14, Homewood, IL 60430

** This conveyance must contain the name and address of the Grantee for tax billing purposes: (Chap. 55 ILCS 5/3-5020) and name and address of the person preparing the instrument: (Chap. 55 ILCS 5/3-5022).

RE591B

UNOFFICIAL COPY

EXHIBIT "A" Legal Description

File No.: 2017-05495-PT

UNIT NUMBERS 5NW AND G14 IN FLOSSWOOD STATION CONDOMINIUM, AS DELINEATED ON A PLAT OF SURVEY OF THE FOLLOWING DESCRIBED TRACT OF LAND:
THAT PART OF LOTS 1 AND 2 IN THE SUBDIVISION OF THE NORTH 462 FEET OF THAT PART OF THE NORTHWEST 1/4 LYING WESTERLY OF THE WESTERLY RIGHT OF WAY LINE OF THE ILLINOIS CENTRAL RAILROAD AND THAT PART OF THE NORTHWEST 1/4 OF SECTION 6, TOWNSHIP 35 NORTH, RANGE 14 EAST OF THE THIRD PRINCIPAL MERIDIAN, DESCRIBED AS FOLLOWS: BEGINNING AT THE POINT OF INTERSECTION OF A LINE 33 FEET SOUTH (MEASURED AT RIGHT ANGLES) TO THE NORTH LINE OF THE NORTHWEST 1/4 OF SECTION 6 WITH A LINE 560 FEET EAST OF AND PARALLEL TO THE WEST LINE OF THE NORTHWEST 1/4 OF SECTION 6; THENCE SOUTH ON SAID PARALLEL LINE A DISTANCE OF 120 FEET TO A POINT; THENCE WEST ON A LINE 153 FEET SOUTH OF AND PARALLEL TO THE NORTH LINE OF THE NORTHWEST 1/4 OF SECTION 6 A DISTANCE OF 60 FEET TO A POINT; THENCE SOUTH ON A LINE 500 FEET EAST OF AND PARALLEL TO THE WEST LINE OF THE NORTHWEST 1/4 OF SECTION 6, A DISTANCE OF 30 FEET TO A POINT; THENCE WEST ON A LINE 183 FEET SOUTH OF AND PARALLEL TO THE NORTH LINE OF THE NORTHWEST 1/4 OF SECTION 6, A DISTANCE OF 110 FEET TO A POINT; THENCE SOUTH ON A LINE 350 FEET EAST OF AND PARALLEL TO THE WEST LINE OF THE NORTHWEST 1/4 OF SECTION 6, A DISTANCE OF 279.10 FEET TO A POINT; THENCE WEST ON A STRAIGHT LINE WHICH MAKES AN ANGLE OF 89 DEGREES 58 MINUTES, 15 SECONDS WITH THE LAST NAMED PARALLEL LINE WHEN TURNED FROM NORTH TO WEST, A DISTANCE OF 38.59 FEET TO A POINT; THENCE SOUTH ON A LINE 350.81 FEET EAST OF AND PARALLEL TO THE WEST LINE OF THE NORTHWEST 1/4 OF SECTION 6, TO THE POINT OF INTERSECTION WITH A LINE 180 FEET NORTH OF AND PARALLEL TO THE NORTH LINE OF FLOSSWOOD SUBDIVISION, A SUBDIVISION OF PART OF THE NORTHWEST 1/4 OF SAID SECTION 6, THENCE EASTERLY ON THE LAST NAMED PARALLEL LINE TO THE POINT OF INTERSECTION WITH A LINE 587 FEET EAST OF AND PARALLEL TO THE WEST LINE OF THE NORTHWEST 1/4 OF SECTION 6, THENCE NORTH ON THE LAST NAMED PARALLEL LINE, A DISTANCE OF 286.95 FEET TO A POINT; THENCE EASTERLY ON A STRAIGHT LINE, SAID LINE WHICH IS 467 FEET NORTH OF AND PARALLEL TO THE NORTH LINE OF FLOSSWOOD SUBDIVISION A SUBDIVISION OF THAT PART OF THE NORTHWEST 1/4 OF SAID SECTION 6 A DISTANCE OF 68 FEET TO A POINT; THENCE NORTHERLY ON A STRAIGHT LINE, SAID LINE WHICH IS 649 FEET EAST OF AND PARALLEL TO THE WEST LINE OF THE NORTHWEST 1/4 OF SAID SECTION 6, TO THE POINT OF INTERSECTION WITH A LINE 33 FEET SOUTH (AS MEASURED AT RIGHT ANGLES) TO THE NORTH LINE OF THE NORTHWEST 1/4 OF SECTION 6, THENCE WESTERLY ON THE LAST NAMED LINE TO THE POINT OF BEGINNING, IN COOK COUNTY, ILLINOIS;

WHICH PLAT OF SURVEY IS ATTACHED AS EXHIBIT "C" TO THE DECLARATION OF CONDOMINIUM RECORDED MARCH 19, 2007 AS DOCUMENT NUMBER 0707815059; TOGETHER WITH ITS UNDIVIDED PERCENTAGE INTEREST IN THE COMMON ELEMENTS.

COMMONLY KNOWN AS: 2321 183rd Street, Unit 5NW and G14, Homewood, IL 60430

PERMANENT INDEX NO.: 32-06-100-081-1017 and 32-06-100-081-1034

UNOFFICIAL COPY

EXHIBIT B

GRANTEE HEREIN SHALL BE PROHIBITED FROM CONVEYING CAPTIONED PROPERTY TO A BONAFIDE PURCHASER FOR VALUE FOR A SALES PRICE OF GREATER THAN \$103,950.00 FOR A PERIOD OF 3 MONTH(S) FROM THE DATE OF THIS DEED. GRANTEE SHALL ALSO BE PROHIBITED FROM ENCUMBERING SUBJECT PROPERTY WITH A SECURITY INTEREST IN THE PRINCIPAL AMOUNT OF GREATER THAN \$103,950.00 FOR A PERIOD OF 3 MONTH(S) FROM THE DATE OF THIS DEED. THESE RESTRICTIONS SHALL RUN WITH THE LAND AND ARE NOT PERSONAL TO THE GRANTEE. THIS RESTRICTION SHALL TERMINATE IMMEDIATELY UPON CONVEYANCE AT ANY FORECLOSURE SALE RELATED TO A MORTGAGE OR DEED OF TRUST.

Property of Cook County Clerk's Office

UNOFFICIAL COPY

STATEMENT BY GRANTOR AND GRANTEE

The Grantor or his agent affirms that, to the best of his knowledge, the name of the Grantor shown on the Deed or Assignment of Beneficial Interest in a land trust is either a natural person, an Illinois corporation or a foreign corporation authorized to do business or acquire and hold title to real estate in Illinois, a partnership authorized to do business or acquire and hold title to real estate in Illinois, or other entity recognized as a person and authorized to do business or acquire title to real estate under the laws of the State of Illinois.


Dated 3-8-, 20 18

Signature X *[Signature]*
Jarney Davis

Grantor or Agent
Authorized Signer of First American Title Insurance Company as Attorney in fact And/or agent

Subscribed and sworn to before me this 8 day of March, 2018

[Signature]
Notary Public



The Grantee or his agent affirms that, to the best of his knowledge, the name of the Grantee shown on the Deed or Assignment of Beneficial Interest in a land trust is either a natural person, an Illinois corporation or a foreign corporation authorized to do business or acquire and hold title to real estate in Illinois, a partnership authorized to do business or acquire and hold title to real estate in Illinois, or other entity recognized as a person and authorized to do business or acquire title to real estate under the laws of the State of Illinois.

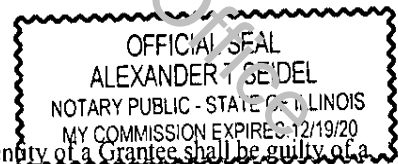
Dated March 28, 20 18

Signature *[Signature]*

Grantee or Agent

Subscribed and sworn to before me this 28 day of MAR, 2018

[Signature]
Notary Public



Note: Any person who knowingly submits a false statement concerning the identity of a Grantee shall be guilty of a Class C misdemeanor for the first offense and of a Class A misdemeanor for subsequent offenses.

(Attach to Deed or ABI to be recorded in Cook County, Illinois, if exempt under provisions of Section 4 of the Illinois Real Estate Transfer Act.)