

UNOFFICIAL COPY

Doc#: 1813706058 Fee: \$70.00
Karen A. Yarbrough
Cook County Recorder of Deeds
Date: 05/17/2018 10:12 AM Pg: 1 of 2

PREPARED BY & RETURN TO:

Meridian Asset Services
3201 34th Street South Suite 310
St. Petersburg FL 33711

Assignment of Mortgage

Send Any Notices To Assignee.

For Valuable Consideration, the undersigned, **LSF8 MASTER PARTICIPATION TRUST 13801 Wireless Way, Oklahoma City OK 73134** (Assignor) by these presents does assign and set over, without recourse, to **MTGLQ INVESTORS, L.P. 6011 Connection Drive, Irving TX 75039** (Assignee) the described mortgage with all interest, all liens, any rights due or to become due thereon, executed by **DANIEL RODRIGUEZ AND AMELIA RODRIGUEZ, NOT STATED to BENEFICIAL ILLINOIS INC. D/B/A BENEFICIAL MORTGAGE CO OF ILLINOIS**. Said mortgage Dated: **12/26/2002** is recorded in the State of **IL, County of Cook** on **12/30/2002, Document # 0021455325**
AMOUNT: \$ 82,107.00 SEE ATTACHED EXHIBIT A

Parcel # **25132020340000** Property Address: **10636 HOXIE, CHICAGO, IL, 60617**


IN WITNESS WHEREOF, the undersigned entity has caused this instrument to be executed as a sealed instrument by its proper signatory.

Executed on: April 13, 2018

LSF8 MASTER PARTICIPATION TRUST

By Caliber Home Loans, Inc. Its Attorney in Fact

By:




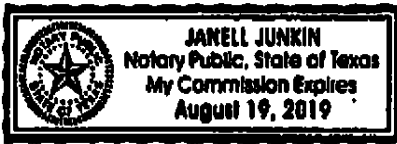
Connie M. Riggsby, Vice President



RODRIGUEZ AND *18019651*

State of TX, County of Tarrant

On 04/13/2018, before me, the undersigned, **Connie M. Riggsby**, who acknowledged that he/she is **Vice President of/ By Caliber Home Loans, Inc. Its Attorney in Fact for LSF8 MASTER PARTICIPATION TRUST** and that he/she executed the foregoing instrument and that such execution was done as the free act and deed of **LSF8 MASTER PARTICIPATION TRUST By Caliber Home Loans, Inc. Its Attorney in Fact.**



Notary Public, Janell Junkin
My Commission Expires: August 19, 2019

UNOFFICIAL COPY

Exhibit A

THE FOLLOWING DESCRIBED REAL ESTATE, THE REAL ESTATE
SITUATED IN COOK COUNTY, ILLINOIS:

LOT 36 IN BLOCK 2 IN IRONDALE, A SUBDIVISION OF THE EAST
1/2 (SOUTH OF THE INDIAN BOUNDARY LINE) IN SECTION 13,
TOWNSHIP 37 NORTH, RANGE 14, EAST OF THE THIRD PRINCIPAL
MERIDIAN, IN COOK COUNTY, ILLINOIS.

TAX PARCEL NUMBER: 2513202034 TAX MAP OR PARCEL ID NO.:
25132020340000

18019651

CALIBER/SYDNEY1/FBC

Cook County, IL