

UNOFFICIAL COPY



STATE)
OF)
ILLINOIS)

DEPARTMENT OF FINANCE
CITY OF CHICAGO

Doc# 1813722016 Fee \$40.00

RHSP FEE:\$9.00 RPRF FEE: \$1.00

KAREN A. YARBROUGH

COOK COUNTY RECORDER OF DEEDS

DATE: 05/17/2018 11:18 AM PG: 1 OF 2

COUNTY)
OF)
C O O K)

RELEASE OF LIEN

IN THE OFFICE OF THE RECORDER OF DEEDS
COOK COUNTY ILLINOIS

This Release of Lien is not valid until recorded with the Cook County Recorder of Deeds

The City of Chicago, a Municipal Corporation, existing by and under the laws of the State of Illinois, by RANDY CONNER, COMMISSIONER OF WATER MANAGEMENT, hereby releases it's Claim for Lien in the Amount of \$1,966.04 filed in the Office of the Recorder of Deeds, Cook County, Illinois, as Document Number 10-20935089 upon the hereinafter described premises to wit:

"SEE EXHIBIT A"

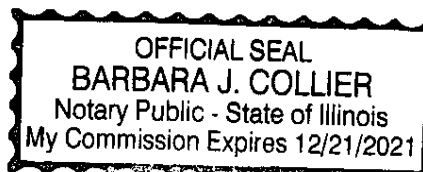
Commonly known as: 4447 S Michigan Ave.
Chicago, Illinois
Acct. No: 769053-538993

CITY OF CHICAGO
A Municipal Corporation
Randy Conner, Commissioner
Department of Water Management

By: Patricia Verzoni
Patricia Verzoni
Department of Finance/Utility Billing & Customer Service
333 South State Street - Suite 330
Chicago, Illinois 60604

Give under my Hand and
Notarial Seal this day,
May 14, 2018

Barbara J. Collier
NOTARY PUBLIC



UNOFFICIAL COPY

Office of the Cook County Clerk

Map Department Legal Description Records

P.I.N. Number: 20033080130000

The legal description card(s) below is prepared in a format used for official county record-keeping, and can be used by the Cook County Recorder's Office to access their tract books.

If you need assistance interpreting this description, please obtain a copy of our instruction sheet "How to Read a Legal Description Card", available from the counter clerk or at our website www.cookcountyclerk.com

Please verify the Property Identification Number or P.I.N. (also known as the "Permanent Real Estate Index Number). If this is not the item you requested, please notify the clerk.



2003	3030	13	[REDACTED]	252	1204					
AREA	SUB-AREA	BLOCK	PARCEL	CODE	WARRANT	ITEM	4TH	FIRST SUFFIX	SECOND SUFFIX	THIRD SUFFIX

OFFICE OF THE CLERK OF COOK COUNTY, ILLINOIS
 PERMANENT REAL ESTATE INDEX NUMBER AND LEGAL DESCRIPTION

VOLUME [REDACTED]
252 [REDACTED]

AREA	SUB-AREA	BLOCK	PARCEL	TAX CODE	70036
20	3	308	13	[REDACTED]	

3	38	14	LOT	SUB-LOT	LOT	BLOCK
S $\frac{1}{2}$	S $\frac{1}{2}$	NW $\frac{1}{4}$	SV $\frac{1}{2}$			(10T012)

AREA	SUB-AREA	BLOCK	PARCEL	CODE	WARRANT	ITEM	4TH	FIRST SUFFIX	SECOND SUFFIX	THIRD SUFFIX	CLAS
0	0	0	0	0	0	0	0	0	0	0	0
1	1	1	1	1	1	1	1	1	1	1	1
2	2	2	2	2	2	2	2	2	2	2	2
3	3	3	3	3	3	3	3	3	3	3	3
4	4	4	4	4	4	4	4	4	4	4	4
5	5	5	5	5	5	5	5	5	5	5	5
6	6	6	6	6	6	6	6	6	6	6	6
7	7	7	7	7	7	7	7	7	7	7	7
8	8	8	8	8	8	8	8	8	8	8	8
9	9	9	9	9	9	9	9	9	9	9	9

26507