

UNOFFICIAL COPY

THIS DOCUMENT WAS
PREPARED BY AND AFTER
RECORDING, PLEASE MAIL
TO:

Vincent A. Lavieri
Gardiner Koch Weisberg & Wrona
53 West Jackson Boulevard
Suite 950
Chicago, Illinois 60604
312-362-0000
Email: vlavieri@gkwwlaw.com



1814522047

Doc# 1814522047 Fee \$124.00

RHSP FEE:\$9.00 RPRF FEE: \$1.00

KAREN A. YARBROUGH

COOK COUNTY RECORDER OF DEEDS

DATE: 05/25/2018 02:21 PM PG: 1 OF 44

THIRD AMENDMENT TO DECLARATION OF COVENANTS, RESTRICTIONS AND EASEMENTS FOR RIVER PARK NORTH HOMEOWNERS' ASSOCIATION

WHEREAS, Irving Park Development, L.L.C. ("the Declarant") created a residential community of attached townhouses, commonly known as the River Park North Townhomes development;

WHEREAS, the Declarant established certain covenants, conditions, restrictions and easements for the mutual benefit and enjoyment of the Owners of the parcels legally described on EXHIBIT A ("the Property") pursuant to the Declaration of Covenants, Restrictions and Easements for River Park North Homeowners' Association, which was recorded on April 28, 2005 in the Office of the Cook County Recorder of Deeds as Document No. 0511812274 (hereinafter "the Declaration");

WHEREAS, the Declaration was amended pursuant to the First Amendment to Declaration of Covenants, Restrictions and Easements for River Park North Homeowners' Association, which was recorded on June 21, 2005 in the Office of the Cook County Recorder of Deeds as Document No. 0517234031;

WHEREAS, the Declaration was amended pursuant to the Second Amendment to Declaration of Covenants, Restrictions and Easements for River Park North Homeowners' Association, which was recorded on February 28, 2006 in the Office of the Cook County Recorder of Deeds as Document No. 06055918080;

WHEREAS, in order to facilitate providing and distributing Video and Internet Services, as hereinafter defined, to the Lots, the Board and the Owners of the Lots believe that it is in the best interests of the Association to amend Articles II and III of the Declaration in order to grant to the Board the power to grant easements to or through the Lots and the Common Areas in order to provide or distribute Video and Internet Services;

WHEREAS, Article XI, Section 11.2, of the Declaration provides that the provisions of the Declaration may be amended by an instrument executed and acknowledged by the Board and approved by not less than three-fourths (¾) of the Owners of the Lots that are subject to the

UNOFFICIAL COPY

provisions of the Declaration and containing an affidavit by an officer of the Board certifying that a copy of the amendment has been mailed by certified mail to all first mortgagees having bona fide liens of record against any Lot, no less than five (5) days prior to the date of such affidavit; and

WHEREAS, this Third Amendment has been approved by not less than three-fourths (¾) of the Owners of the Lots that are subject to the provisions of the Declaration.

NOW, THEREFORE, in consideration of the foregoing recitals, which are incorporated herein by reference, the Board and the Unit Owners declare as follows:


1. Article II of the Declaration is amended by adding the following as Section 2.3.1:

2.2.1 Video and Internet Easements. The Board may grant to any company or other entity providing television services, internet services, cable television or any other video, telecommunication or communications service (collectively referred to as "Video and Internet Services"), the right to lay, construct, renew, operate and maintain equipment, wires, underground conduits, cables, pedestals, vaults and other facilities, including, but not limited to, above ground enclosures, markers and concrete pads or other appurtenant fixtures and equipment necessary or useful for providing or distributing Video and Internet Services to the Lots, in, on, over, under, across and along the Property and upon, under, across and within all roads, streets, alleys and walkways within the Property; provided, however, that such equipment, facilities, and appurtenances, when installed, will not interfere with the movement of traffic upon such roads, streets, alleys and walkways.


2. Article III, Section 3.7, of the Declaration is amended by adding the following:

(h)(1) To grant easements in respect to the Property in order to provide or distribute Video and Internet Services, as defined in Section 2.2.1, to or through the Lots and the Common Areas and to execute and cause to be recorded such instruments as may be required in respect thereto.


Date: March 14, 2018



 Jonathon Malls, President




 Brian T. Doughty, Secretary



 Harry W. Fox, Treasurer



 Mark Colpoys, Vice President




 James M. Reilly, Board Member

UNOFFICIAL COPY

CERTIFICATION

As required by Article XI, Section 11.2, of the Declaration of Covenants, Restrictions and Easements for River Park North Homeowners' Association, which was recorded on April 28, 2005, in the Office of the Cook County Recorder of Deeds as Document No. 0511812274, the undersigned, being the Secretary of the River Park North Homeowners' Association, an Illinois not-for-profit corporation, certifies that the foregoing Third Amendment was approved by vote by not less than three-fourths ($\frac{3}{4}$) of the Owners of the Lots that are subject to the provisions of said Declaration.

Date: March 14, 2018



Brian T. Doughty, Secretary

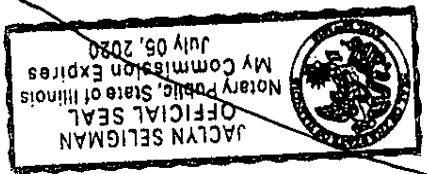
UNOFFICIAL COPY

ACKNOWLEDGMENT

STATE OF ILLINOIS)
) SS
 COUNTY OF COOK)

I, the undersigned, a Notary Public in and for said County, in the State aforesaid, do hereby certify that Jonathon Myalls, Brian T. Doughty, Harry W. Fox, Mark Colpoys, and James M. Reilly, personally known to me to be the same persons whose names are subscribed to the foregoing instrument as such, appeared before me this day in person and severally acknowledged that they signed and delivered the foregoing instrument as their free and voluntary act and in their capacity as an officer or board member of River Park North Homeowners' Association, an Illinois not-for-profit corporation, for the uses and purposes therein set forth.

Given under my hand and official seal on this 14th day of March, 2018.



[Signature]

 Notary Public

My Commission expires on 7/5, 2020

UNOFFICIAL COPY

AFFIDAVIT

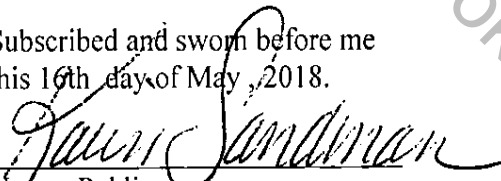
STATE OF ILLINOIS)
) SS
 COUNTY OF COOK)

The undersigned, being the Secretary of River Park North Homeowners' Association, an Illinois not-for-profit corporation, certifies that on May 10, 2018, a copy of the foregoing Third Amendment to the Declaration of Covenants, Restrictions and Easements for River Park North Homeowners Association to be sent to all first mortgagees having bona fide liens of record against any Lot by certified mail, return receipt requested.



 Brian T. Doughty, Secretary

Subscribed and sworn before me
 this 16th day of May, 2018.



 Notary Public

My Commission expires on
5/4, 2022.



UNOFFICIAL COPY

EXHIBIT A LEGAL DESCRIPTION

LEGAL DESCRIPTIONS FOR LOTS AND COMMON AREAS
(38 PAGES)

COOK COUNTY
RECORDER OF DEEDS

Property of Cook County Clerk's Office

Property Index Nos.: 13-24-200-032-0000 through 13-24-200-088-0000, inclusive

Property Addresses:

2660-2724 W. Dakin Street
2667-2707 W. Dakin Street
2715-2725 W. Dakin Street
2702-2716 W. Byron Street
2722-2724 W. Byron Street
2705-2727 W. Byron Street
3938-3958 N. Fairfield Avenue
3933-3959 N. Washtenaw Avenue

Chicago, Illinois 60618

UNOFFICIAL COPY

EXHIBIT A LEGAL DESCRIPTION

PARCEL 1 - 2660 W. DAKIN STREET P.I.N. 13-24-200-032-0000

THAT PART OF LOTS 1 AND 2, TAKEN AS A TRACT, IN THE SUBDIVISION OF BLOCK 4 AND THAT PART OF BLOCK 5 IN THE SUBDIVISION OF BLOCK 4 AND THAT PART OF BLOCK 5 LYING WEST AND NORTH OF THE CENTER LINE OF THE CHICAGO RIVER IN KINZIE'S SUBDIVISION OF THE NORTHEAST QUARTER OF SECTION 24, TOWNSHIP 40 NORTH, RANGE 13, EAST OF THE THIRD PRINCIPAL MERIDIAN, RECORDED AUGUST 18, 1884 AS DOCUMENT 568146, DESCRIBED AS FOLLOWS: COMMENCING AT THE NORTHWEST CORNER OF THE NORTHEAST QUARTER OF SECTION 24 AFORESAID; THENCE NORTH 89°19'27" EAST, ALONG THE NORTH LINE, THEREOF, 269.94 FEET TO THE NORTHERLY EXTENSION OF THE WEST LINE OF LOT 2 IN THE SUBDIVISION OF BLOCK 4 AND THAT PART OF BLOCK 5 LYING WEST AND NORTH OF THE CENTER LINE OF THE CHICAGO RIVER IN KINZIE'S SUBDIVISION OF THE NORTHEAST QUARTER OF SECTION 24, AFORESAID; THENCE SOUTH 01° 31' 40" EAST, 50.00 FEET ALONG SAID NORTHERLY EXTENSION TO THE SOUTH LINE OF IRVING PARK ROAD; THENCE NORTH 89°19'27" EAST, ALONG SAID SOUTH LINE, 421.50 FEET TO THE POINT OF BEGINNING; THENCE NORTH 89°19'27" EAST, 39.51 FEET; THENCE SOUTH 00°40'33" EAST, 40.92 FEET; THENCE SOUTH 28°04'33" WEST, 25.18 FEET; THENCE SOUTH 89°19'27" WEST, 27.39 FEET; THENCE NORTH 00°40'33" WEST, 63.00 FEET TO THE POINT OF BEGINNING IN COOK COUNTY, ILLINOIS.
CONTAINING 2,355 SQUARE FEET OR 0.0541 ACRES, MORE OR LESS.

PARCEL 2 - 2664 W. DAKIN STREET P.I.N. 13-24-200-033-0000

THAT PART OF LOTS 1 AND 2, TAKEN AS A TRACT, IN THE SUBDIVISION OF BLOCK 4 AND THAT PART OF BLOCK 5 IN THE SUBDIVISION OF BLOCK 4 AND THAT PART OF BLOCK 5 LYING WEST AND NORTH OF THE CENTER LINE OF THE CHICAGO RIVER IN KINZIE'S SUBDIVISION OF THE NORTHEAST QUARTER OF SECTION 24, TOWNSHIP 40 NORTH, RANGE 13, EAST OF THE THIRD PRINCIPAL MERIDIAN, RECORDED AUGUST 18, 1884 AS DOCUMENT 568146, DESCRIBED AS FOLLOWS: COMMENCING AT THE NORTHWEST CORNER OF THE NORTHEAST QUARTER OF SECTION 24 AFORESAID; THENCE NORTH 89°19'27" EAST, ALONG THE NORTH LINE, THEREOF, 269.94 FEET TO THE NORTHERLY EXTENSION OF THE WEST LINE OF LOT 2 IN THE SUBDIVISION OF BLOCK 4 AND THAT PART OF BLOCK 5 LYING WEST AND NORTH OF THE CENTER LINE OF THE CHICAGO RIVER IN KINZIE'S SUBDIVISION OF THE NORTHEAST QUARTER OF SECTION 24, AFORESAID; THENCE SOUTH 01° 31' 40" EAST, 50.00 FEET ALONG SAID NORTHERLY EXTENSION TO THE SOUTH LINE OF IRVING PARK ROAD; THENCE NORTH 89°19'27" EAST, ALONG SAID SOUTH LINE, 387.50 FEET TO THE POINT OF BEGINNING; THENCE NORTH 89°19'27" EAST, 34.00 FEET; THENCE SOUTH 00°40'33"

UNOFFICIAL COPY

EAST, 63.00 FEET; THENCE SOUTH 89°19'27" WEST, 34.00 FEET; THENCE NORTH 00°40'33" WEST, 63.00 FEET TO THE POINT OF BEGINNING IN COOK COUNTY, ILLINOIS.

CONTAINING 2,142 SQUARE FEET OR 0.0492 ACRES, MORE OR LESS.

PARCEL 3 - 2668 W. DAKIN STREET

P.I.N. 13-24-200-034-0000

THAT PART OF LOTS 1 AND 2, TAKEN AS A TRACT, IN THE SUBDIVISION OF BLOCK 4 AND THAT PART OF BLOCK 5 IN THE SUBDIVISION OF BLOCK 4 AND THAT PART OF BLOCK 5 LYING WEST AND NORTH OF THE CENTER LINE OF THE CHICAGO RIVER IN KINZIE'S SUBDIVISION OF THE NORTHEAST QUARTER OF SECTION 24, TOWNSHIP 40 NORTH, RANGE 13, EAST OF THE THIRD PRINCIPAL MERIDIAN, RECORDED AUGUST 18, 1884 AS DOCUMENT 568146, DESCRIBED AS FOLLOWS: COMMENCING AT THE NORTHWEST CORNER OF THE NORTHEAST QUARTER OF SECTION 24 AFORESAID; THENCE NORTH 89°19'27" EAST, ALONG THE NORTH LINE, THEREOF, 269.94 FEET TO THE NORTHERLY EXTENSION OF THE WEST LINE OF LOT 2 IN THE SUBDIVISION OF BLOCK 4 AND THAT PART OF BLOCK 5 LYING WEST AND NORTH OF THE CENTER LINE OF THE CHICAGO RIVER IN KINZIE'S SUBDIVISION OF THE NORTHEAST QUARTER OF SECTION 24, AFORESAID; THENCE SOUTH 01° 31' 40" EAST, 50.00 FEET ALONG SAID NORTHERLY EXTENSION TO THE SOUTH LINE OF IRVING PARK ROAD; THENCE NORTH 89°19'27" EAST, ALONG SAID SOUTH LINE, 353.50 FEET TO THE POINT OF BEGINNING; THENCE NORTH 89°19'27" EAST 34.00 FEET; THENCE SOUTH 00°40'33" EAST, 63.00 FEET; THENCE SOUTH 89°19'27" WEST, 34.00 FEET; THENCE NORTH 00°40'33" WEST, 63.00 FEET TO THE POINT OF BEGINNING IN COOK COUNTY, ILLINOIS.

CONTAINING 2,142 SQUARE FEET OR 0.0492 ACRES, MORE OR LESS.

PARCEL 4 - 2702 W. DAKIN STREET

P.I.N. 13-24-200-035-0000

THAT PART OF LOTS 1 AND 2, TAKEN AS A TRACT, IN THE SUBDIVISION OF BLOCK 4 AND THAT PART OF BLOCK 5 IN THE SUBDIVISION OF BLOCK 4 AND THAT PART OF BLOCK 5 LYING WEST AND NORTH OF THE CENTER LINE OF THE CHICAGO RIVER IN KINZIE'S SUBDIVISION OF THE NORTHEAST QUARTER OF SECTION 24, TOWNSHIP 40 NORTH, RANGE 13, EAST OF THE THIRD PRINCIPAL MERIDIAN, RECORDED AUGUST 18, 1884 AS DOCUMENT 568146, DESCRIBED AS FOLLOWS: COMMENCING AT THE NORTHWEST CORNER OF THE NORTHEAST QUARTER OF SECTION 24 AFORESAID; THENCE NORTH 89°19'27" EAST, ALONG THE NORTH LINE, THEREOF, 269.94 FEET TO THE NORTHERLY EXTENSION OF THE WEST LINE OF LOT 2 IN THE SUBDIVISION OF BLOCK 4 AND THAT PART OF BLOCK 5 LYING WEST AND NORTH OF THE CENTER LINE OF THE CHICAGO RIVER IN KINZIE'S SUBDIVISION OF THE NORTHEAST QUARTER OF SECTION 24, AFORESAID; THENCE SOUTH 01° 31' 40" EAST, 50.00 FEET ALONG SAID NORTHERLY EXTENSION TO THE SOUTH LINE OF IRVING PARK ROAD; THENCE

UNOFFICIAL COPY

NORTH 89°19'27" EAST, ALONG SAID SOUTH LINE, 319.50 FEET TO THE POINT OF BEGINNING; THENCE NORTH 89°19'27" EAST, 34.00 FEET; THENCE SOUTH 00°40'33" EAST, 63.00 FEET; THENCE SOUTH 89°19'27" WEST, 34.00 FEET; THENCE NORTH 00°40'33" WEST, 63.00 FEET TO THE POINT OF BEGINNING IN COOK COUNTY, ILLINOIS.

CONTAINING 2,142 SQUARE FEET OR 0.0492 ACRES, MORE OR LESS.

PARCEL 5 - 2706 W. DAKIN STREET

P.I.N. 13-24-200-036-0000

THAT PART OF LOTS 1 AND 2, TAKEN AS A TRACT, IN THE SUBDIVISION OF BLOCK 4 AND THAT PART OF BLOCK 5 IN THE SUBDIVISION OF BLOCK 4 AND THAT PART OF BLOCK 5 LYING WEST AND NORTH OF THE CENTER LINE OF THE CHICAGO RIVER IN KINZIE'S SUBDIVISION OF THE NORTHEAST QUARTER OF SECTION 24, TOWNSHIP 40 NORTH, RANGE 13, EAST OF THE THIRD PRINCIPAL MERIDIAN, RECORDED AUGUST 18, 1884 AS DOCUMENT 568146, DESCRIBED AS FOLLOWS: COMMENCING AT THE NORTHWEST CORNER OF THE NORTHEAST QUARTER OF SECTION 24 AFORESAID; THENCE NORTH 89°19'27" EAST, ALONG THE NORTH LINE, THEREOF, 269.94 FEET TO THE NORTHERLY EXTENSION OF THE WEST LINE OF LOT 2 IN THE SUBDIVISION OF BLOCK 4 AND THAT PART OF BLOCK 5 LYING WEST AND NORTH OF THE CENTER LINE OF THE CHICAGO RIVER IN KINZIE'S SUBDIVISION OF THE NORTHEAST QUARTER OF SECTION 24, AFORESAID; THENCE SOUTH 01° 31' 40" EAST, 50.00 FEET ALONG SAID NORTHERLY EXTENSION TO THE SOUTH LINE OF IRVING PARK ROAD; THENCE NORTH 89°19'27" EAST, ALONG SAID SOUTH LINE, 285.50 FEET TO THE POINT OF BEGINNING; THENCE NORTH 89°19'27" EAST, 34.00 FEET; THENCE SOUTH 00°40'33" EAST, 63.00 FEET; THENCE SOUTH 89°19'27" WEST, 34.00 FEET; THENCE NORTH 00°40'33" WEST, 63.00 FEET TO THE POINT OF BEGINNING IN COOK COUNTY, ILLINOIS.

CONTAINING 2,142 SQUARE FEET OR 0.0492 ACRES, MORE OR LESS.

PARCEL 6 - 2712 W. DAKIN STREET

P.I.N. 13-24-200-037-0000

THAT PART OF LOTS 1 AND 2, TAKEN AS A TRACT, IN THE SUBDIVISION OF BLOCK 4 AND THAT PART OF BLOCK 5 IN THE SUBDIVISION OF BLOCK 4 AND THAT PART OF BLOCK 5 LYING WEST AND NORTH OF THE CENTER LINE OF THE CHICAGO RIVER IN KINZIE'S SUBDIVISION OF THE NORTHEAST QUARTER OF SECTION 24, TOWNSHIP 40 NORTH, RANGE 13, EAST OF THE THIRD PRINCIPAL MERIDIAN, RECORDED AUGUST 18, 1884 AS DOCUMENT 568146, DESCRIBED AS FOLLOWS: COMMENCING AT THE NORTHWEST CORNER OF THE NORTHEAST QUARTER OF SECTION 24 AFORESAID; THENCE NORTH 89°19'27" EAST, ALONG THE NORTH LINE, THEREOF, 269.94 FEET TO THE NORTHERLY EXTENSION OF THE WEST LINE OF LOT 2 IN THE SUBDIVISION OF BLOCK 4 AND THAT PART OF BLOCK 5 LYING WEST AND NORTH OF THE CENTER LINE OF THE CHICAGO RIVER IN KINZIE'S SUBDIVISION OF THE NORTHEAST QUARTER OF SECTION 24,

UNOFFICIAL COPY

AFORESAID; THENCE SOUTH 01° 31' 40" EAST, 50.00 FEET ALONG SAID NORTHERLY EXTENSION TO THE SOUTH LINE OF IRVING PARK ROAD; THENCE NORTH 89°19'27" EAST, ALONG SAID SOUTH LINE, 242.17 FEET TO THE POINT OF BEGINNING; THENCE NORTH 89°19'27" EAST, 34.00 FEET; THENCE SOUTH 00°40'33" EAST, 63.00 FEET; THENCE SOUTH 89°19'27" WEST, 34.00 FEET; THENCE NORTH 00°40'33" WEST, 63.00 FEET TO THE POINT OF BEGINNING IN COOK COUNTY, ILLINOIS.

CONTAINING 2,142 SQUARE FEET OR 0.0492 ACRES, MORE OR LESS.

PARCEL 7 - 2714 W. DAKIN STREET

P.I.N. 13-24-200-038-0000

THAT PART OF LOTS 1 AND 2, TAKEN AS A TRACT, IN THE SUBDIVISION OF BLOCK 4 AND THAT PART OF BLOCK 5 IN THE SUBDIVISION OF BLOCK 4 AND THAT PART OF BLOCK 5 LYING WEST AND NORTH OF THE CENTER LINE OF THE CHICAGO RIVER IN KINZIE'S SUBDIVISION OF THE NORTHEAST QUARTER OF SECTION 24, TOWNSHIP 40 NORTH, RANGE 13, EAST OF THE THIRD PRINCIPAL MERIDIAN, RECORDED AUGUST 18, 1884 AS DOCUMENT 568146, DESCRIBED AS FOLLOWS: COMMENCING AT THE NORTHWEST CORNER OF THE NORTHEAST QUARTER OF SECTION 24 AFORESAID; THENCE NORTH 89°19'27" EAST, ALONG THE NORTH LINE, THEREOF, 269.94 FEET TO THE NORTHERLY EXTENSION OF THE WEST LINE OF LOT 2 IN THE SUBDIVISION OF BLOCK 4 AND THAT PART OF BLOCK 5 LYING WEST AND NORTH OF THE CENTER LINE OF THE CHICAGO RIVER IN KINZIE'S SUBDIVISION OF THE NORTHEAST QUARTER OF SECTION 24, AFORESAID; THENCE SOUTH 01° 31' 40" EAST, 50.00 FEET ALONG SAID NORTHERLY EXTENSION TO THE SOUTH LINE OF IRVING PARK ROAD; THENCE NORTH 89°19'27" EAST, ALONG SAID SOUTH LINE, 208.17 FEET TO THE POINT OF BEGINNING; THENCE NORTH 89°19'27" EAST, 34.00 FEET; THENCE SOUTH 00°40'33" EAST, 63.00 FEET; THENCE SOUTH 89°19'27" WEST, 34.00 FEET; THENCE NORTH 00°40'33" WEST, 63.00 FEET TO THE POINT OF BEGINNING IN COOK COUNTY, ILLINOIS.

CONTAINING 2,142 SQUARE FEET OR 0.0492 ACRES, MORE OR LESS.

PARCEL 8 - 2716 W. DAKIN STREET

P.I.N. 13-24-200-039-0000

THAT PART OF LOTS 1 AND 2, TAKEN AS A TRACT, IN THE SUBDIVISION OF BLOCK 4 AND THAT PART OF BLOCK 5 IN THE SUBDIVISION OF BLOCK 4 AND THAT PART OF BLOCK 5 LYING WEST AND NORTH OF THE CENTER LINE OF THE CHICAGO RIVER IN KINZIE'S SUBDIVISION OF THE NORTHEAST QUARTER OF SECTION 24, TOWNSHIP 40 NORTH, RANGE 13, EAST OF THE THIRD PRINCIPAL MERIDIAN, RECORDED AUGUST 18, 1884 AS DOCUMENT 568146, DESCRIBED AS FOLLOWS: COMMENCING AT THE NORTHWEST CORNER OF THE NORTHEAST QUARTER OF SECTION 24 AFORESAID; THENCE NORTH 89°19'27" EAST, ALONG THE NORTH LINE, THEREOF, 269.94 FEET TO THE NORTHERLY EXTENSION OF THE WEST LINE OF LOT 2 IN THE SUBDIVISION OF BLOCK 4 AND THAT PART OF

UNOFFICIAL COPY

BLOCK 5 LYING WEST AND NORTH OF THE CENTER LINE OF THE CHICAGO RIVER IN KINZIE'S SUBDIVISION OF THE NORTHEAST QUARTER OF SECTION 24, AFORESAID; THENCE SOUTH 01° 31' 40" EAST, 50.00 FEET ALONG SAID NORTHERLY EXTENSION TO THE SOUTH LINE OF IRVING PARK ROAD; THENCE NORTH 89°19'27" EAST, ALONG SAID SOUTH LINE, 174.17 FEET TO THE POINT OF BEGINNING; THENCE NORTH 89°19'27" EAST, 34.00 FEET; THENCE SOUTH 00°40'33" EAST, 63.00 FEET; THENCE SOUTH 89°19'27" WEST, 34.00 FEET; THENCE NORTH 00°40'33" WEST, 63.00 FEET TO THE POINT OF BEGINNING IN COOK COUNTY, ILLINOIS.

CONTAINING 2,142 SQUARE FEET OR 0.0492 ACRES, MORE OR LESS.

PARCEL 9 - 2722 W. DAKIN STREET

P.I.N. 13-24-200-040-0000

THAT PART OF LOTS 1 AND 2, TAKEN AS A TRACT, IN THE SUBDIVISION OF BLOCK 4 AND THAT PART OF BLOCK 5 IN THE SUBDIVISION OF BLOCK 4 AND THAT PART OF BLOCK 5 LYING WEST AND NORTH OF THE CENTER LINE OF THE CHICAGO RIVER IN KINZIE'S SUBDIVISION OF THE NORTHEAST QUARTER OF SECTION 24, TOWNSHIP 40 NORTH, RANGE 13, EAST OF THE THIRD PRINCIPAL MERIDIAN, RECORDED AUGUST 18, 1884 AS DOCUMENT 568146, DESCRIBED AS FOLLOWS: COMMENCING AT THE NORTHWEST CORNER OF THE NORTHEAST QUARTER OF SECTION 24 AFORESAID; THENCE NORTH 89°19'27" EAST, ALONG THE NORTH LINE, THEREOF, 269.94 FEET TO THE NORTHERLY EXTENSION OF THE WEST LINE OF LOT 2 IN THE SUBDIVISION OF BLOCK 4 AND THAT PART OF BLOCK 5 LYING WEST AND NORTH OF THE CENTER LINE OF THE CHICAGO RIVER IN KINZIE'S SUBDIVISION OF THE NORTHEAST QUARTER OF SECTION 24, AFORESAID; THENCE SOUTH 01° 31' 40" EAST, 50.00 FEET ALONG SAID NORTHERLY EXTENSION TO THE SOUTH LINE OF IRVING PARK ROAD; THENCE NORTH 89°19'27" EAST, ALONG SAID SOUTH LINE, 174.17 FEET TO THE POINT OF BEGINNING; THENCE NORTH 89°19'27" EAST, 34.00 FEET; THENCE SOUTH 00°40'33" EAST, 63.00 FEET; THENCE SOUTH 89°19'27" WEST, 34.00 FEET; THENCE NORTH 00°40'33" WEST, 63.00 FEET TO THE POINT OF BEGINNING IN COOK COUNTY, ILLINOIS.

CONTAINING 2,142 SQUARE FEET OR 0.0492 ACRES, MORE OR LESS.

PARCEL 10 - 2724 W. DAKIN STREET

P.I.N. 13-24-200-041-0000

THAT PART OF LOTS 1 AND 2, TAKEN AS A TRACT, IN THE SUBDIVISION OF BLOCK 4 AND THAT PART OF BLOCK 5 IN THE SUBDIVISION OF BLOCK 4 AND THAT PART OF BLOCK 5 LYING WEST AND NORTH OF THE CENTER LINE OF THE CHICAGO RIVER IN KINZIE'S SUBDIVISION OF THE NORTHEAST QUARTER OF SECTION 24, TOWNSHIP 40 NORTH, RANGE 13, EAST OF THE THIRD PRINCIPAL MERIDIAN, RECORDED AUGUST 18, 1884 AS DOCUMENT 568146, DESCRIBED AS FOLLOWS: COMMENCING AT THE NORTHWEST CORNER OF THE NORTHEAST QUARTER OF SECTION 24 AFORESAID; THENCE NORTH 89°19'27" EAST, ALONG

UNOFFICIAL COPY

THE NORTH LINE, THEREOF, 269.94 FEET TO THE NORTHERLY EXTENSION OF THE WEST LINE OF LOT 2 IN THE SUBDIVISION OF BLOCK 4 AND THAT PART OF BLOCK 5 LYING WEST AND NORTH OF THE CENTER LINE OF THE CHICAGO RIVER IN KINZIE'S SUBDIVISION OF THE NORTHEAST QUARTER OF SECTION 24, AFORESAID; THENCE SOUTH 01° 31' 40" EAST, 50.00 FEET ALONG SAID NORTHERLY EXTENSION TO THE SOUTH LINE OF IRVING PARK ROAD; THENCE NORTH 89°19'27" EAST, ALONG SAID SOUTH LINE, 101.66 FEET TO THE POINT OF BEGINNING; THENCE NORTH 89°19'27" EAST, 38.51 FEET; THENCE SOUTH 00°40'33" EAST, 63.00 FEET; THENCE SOUTH 89°19'27" WEST, 32.51 FEET; THENCE WESTERLY 6.39 FEET ALONG THE ARC OF A CIRCLE CONVEX TO THE SOUTH, HAVING A RADIUS OF 10.50 FEET AND WHOSE CHORD BEARS NORTH 73°15'04" WEST; THENCE NORTH 00°40'33" WEST, 61.12 FEET TO THE POINT OF BEGINNING IN COOK COUNTY, ILLINOIS.

CONTAINING 2,423 SQUARE FEET OR 0.0556 ACRES, MORE OR LESS.

PARCEL 11 - 3958 N. FAIRFIELD AVENUE

P.I.N. 13-24-200-042-0000

THAT PART OF LOTS 1 AND 2, TAKEN AS A TRACT, IN THE SUBDIVISION OF BLOCK 4 AND THAT PART OF BLOCK 5 IN THE SUBDIVISION OF BLOCK 4 AND THAT PART OF BLOCK 5 LYING WEST AND NORTH OF THE CENTER LINE OF THE CHICAGO RIVER IN KINZIE'S SUBDIVISION OF THE NORTHEAST QUARTER OF SECTION 24, TOWNSHIP 40 NORTH, RANGE 13, EAST OF THE THIRD PRINCIPAL MERIDIAN, RECORDED AUGUST 18, 1884 AS DOCUMENT 568146, DESCRIBED AS FOLLOWS:: COMMENCING AT THE NORTHWEST CORNER OF THE NORTHEAST QUARTER OF SECTION 24 AFORESAID; THENCE NORTH 89°19'27" EAST, ALONG THE NORTH LINE, THEREOF, 269.94 FEET TO THE NORTHERLY EXTENSION OF THE WEST LINE OF LOT 2 IN THE SUBDIVISION OF BLOCK 4 AND THAT PART OF BLOCK 5 LYING WEST AND NORTH OF THE CENTER LINE OF THE CHICAGO RIVER IN KINZIE'S SUBDIVISION OF THE NORTHEAST QUARTER OF SECTION 24, AFORESAID; THENCE SOUTH 01° 31' 40" EAST, 50.00 FEET ALONG SAID NORTHERLY EXTENSION TO THE SOUTH LINE OF IRVING PARK ROAD AND THE POINT OF BEGINNING; THENCE NORTH 89°19'27" EAST, ALONG THE SOUTH LINE OF SAID IRVING PARK ROAD, 55.16 FEET; THENCE SOUTH 45°40'26" EAST, 11.31 FEET; THENCE SOUTH 00°40'33" EAST, 41.07 FEET; THENCE SOUTH 88°28'20" WEST, 62.42 FEET TO THE WEST LINE OF SAID LOT 2; THENCE NORTH 01°31'40" WEST ALONG SAID WEST LINE, 50.00 FEET, TO THE POINT OF BEGINNING IN COOK COUNTY, ILLINOIS.

CONTAINING 3,078 SQUARE FEET OR 0.0707 ACRES, MORE OR LESS.

PARCEL 12 - 3954 N. FAIRFIELD AVENUE

P.I.N. 13-24-200-043-0000

THAT PART OF LOTS 1 AND 2, TAKEN AS A TRACT, IN THE SUBDIVISION OF BLOCK 4 AND THAT PART OF BLOCK 5 IN THE SUBDIVISION OF BLOCK 4 AND THAT PART OF BLOCK 5 LYING WEST AND NORTH OF THE CENTER LINE OF THE

UNOFFICIAL COPY

CHICAGO RIVER IN KINZIE'S SUBDIVISION OF THE NORTHEAST QUARTER OF SECTION 24, TOWNSHIP 40 NORTH, RANGE 13, EAST OF THE THIRD PRINCIPAL MERIDIAN, RECORDED AUGUST 18, 1884 AS DOCUMENT 568146, DESCRIBED AS FOLLOWS: COMMENCING AT THE NORTHWEST CORNER OF THE NORTHEAST QUARTER OF SECTION 24 AFORESAID; THENCE NORTH $89^{\circ}19'27''$ EAST, ALONG THE NORTH LINE, THEREOF, 269.94 FEET TO THE NORTHERLY EXTENSION OF THE WEST LINE OF LOT 2 IN THE SUBDIVISION OF BLOCK 4 AND THAT PART OF BLOCK 5 LYING WEST AND NORTH OF THE CENTER LINE OF THE CHICAGO RIVER IN KINZIE'S SUBDIVISION OF THE NORTHEAST QUARTER OF SECTION 24, AFORESAID; THENCE SOUTH $01^{\circ}31'40''$ EAST, 50.00 FEET ALONG SAID NORTHERLY EXTENSION TO THE SOUTH LINE OF IRVING PARK ROAD; THENCE CONTINUING SOUTH $01^{\circ}34'40''$ EAST ALONG THE WEST LINE OF SAID LOT 2, 50.00 FEET TO THE POINT OF BEGINNING; THENCE NORTH $88^{\circ}28'20''$ EAST, 62.42 FEET; THENCE SOUTH $00^{\circ}40'33''$ EAST, 34.00 FEET; THENCE SOUTH $88^{\circ}28'20''$ WEST, 61.92 FEET TO THE WEST LINE OF SAID LOT 2; THENCE NORTH $01^{\circ}31'40''$ WEST, ALONG THE WEST LINE OF LOT 2, 34.00 FEET TO THE POINT OF BEGINNING IN COOK COUNTY, ILLINOIS.

CONTAINING 2,114 SQUARE FEET OR 0.0485 ACRES, MORE OR LESS.

PARCEL 13 - 3950 N. FAIRFIELD AVENUE

P.I.N. 13-24-200-044-0000

THAT PART OF LOTS 1 AND 2, TAKEN AS A TRACT, IN THE SUBDIVISION OF BLOCK 4 AND THAT PART OF BLOCK 5 IN THE SUBDIVISION OF BLOCK 4 AND THAT PART OF BLOCK 5 LYING WEST AND NORTH OF THE CENTER LINE OF THE CHICAGO RIVER IN KINZIE'S SUBDIVISION OF THE NORTHEAST QUARTER OF SECTION 24, TOWNSHIP 40 NORTH, RANGE 13, EAST OF THE THIRD PRINCIPAL MERIDIAN, RECORDED AUGUST 18, 1884 AS DOCUMENT 568146, DESCRIBED AS FOLLOWS: COMMENCING AT THE NORTHWEST CORNER OF THE NORTHEAST QUARTER OF SECTION 24 AFORESAID; THENCE NORTH $89^{\circ}19'27''$ EAST, ALONG THE NORTH LINE, THEREOF, 269.94 FEET TO THE NORTHERLY EXTENSION OF THE WEST LINE OF LOT 2 IN THE SUBDIVISION OF BLOCK 4 AND THAT PART OF BLOCK 5 LYING WEST AND NORTH OF THE CENTER LINE OF THE CHICAGO RIVER IN KINZIE'S SUBDIVISION OF THE NORTHEAST QUARTER OF SECTION 24, AFORESAID; THENCE SOUTH $01^{\circ}31'40''$ EAST, 50.00 FEET ALONG SAID NORTHERLY EXTENSION TO THE SOUTH LINE OF IRVING PARK ROAD; THENCE CONTINUING SOUTH $01^{\circ}34'40''$ EAST ALONG THE WEST LINE OF SAID LOT 2, 84.00 FEET TO THE POINT OF BEGINNING; THENCE NORTH $88^{\circ}28'20''$ EAST, 61.92 FEET; THENCE SOUTH $00^{\circ}40'33''$ EAST, 34.00 FEET; THENCE SOUTH $88^{\circ}28'20''$ WEST, 61.41 FEET TO THE WEST LINE OF SAID LOT 2; THENCE NORTH $01^{\circ}31'40''$ WEST, ALONG THE WEST LINE OF LOT 2, 34.00 FEET TO THE POINT OF BEGINNING, IN COOK COUNTY, ILLINOIS.

CONTAINING 2,097 SQUARE FEET OR 0.0481 ACRES, MORE OR LESS.

UNOFFICIAL COPY

PARCEL 14 - 3946 N. FAIRFIELD AVENUE

P.I.N. 13-24-200-045-0000

THAT PART OF LOTS 1 AND 2, TAKEN AS A TRACT, IN THE SUBDIVISION OF BLOCK 4 AND THAT PART OF BLOCK 5 IN THE SUBDIVISION OF BLOCK 4 AND THAT PART OF BLOCK 5 LYING WEST AND NORTH OF THE CENTER LINE OF THE CHICAGO RIVER IN KINZIE'S SUBDIVISION OF THE NORTHEAST QUARTER OF SECTION 24, TOWNSHIP 40 NORTH, RANGE 13, EAST OF THE THIRD PRINCIPAL MERIDIAN, RECORDED AUGUST 18, 1884 AS DOCUMENT 568146, DESCRIBED AS FOLLOWS: COMMENCING AT THE NORTHWEST CORNER OF THE NORTHEAST QUARTER OF SECTION 24 AFORESAID; THENCE NORTH 89°19'27" EAST, ALONG THE NORTH LINE, THEREOF, 269.94 FEET TO THE NORTHERLY EXTENSION OF THE WEST LINE OF LOT 2 IN THE SUBDIVISION OF BLOCK 4 AND THAT PART OF BLOCK 5 LYING WEST AND NORTH OF THE CENTER LINE OF THE CHICAGO RIVER IN KINZIE'S SUBDIVISION OF THE NORTHEAST QUARTER OF SECTION 24, AFORESAID; THENCE SOUTH 01° 31' 40" EAST, 50.00 FEET ALONG SAID NORTHERLY EXTENSION TO THE SOUTH LINE OF IRVING PARK ROAD; THENCE CONTINUING SOUTH 01°34'40" EAST ALONG THE WEST LINE OF SAID LOT 2 , 128.67 FEET TO THE POINT OF BEGINNING; THENCE NORTH 88°28'20" EAST, 61.28 FEET; THENCE SOUTH 00°40'33" EAST, 34.00 FEET; THENCE SOUTH 88°28'20" WEST, 60.78 FEET TO THE WEST LINE OF SAID LOT 2; THENCE NORTH 01°31'40" WEST, ALONG THE WEST LINE OF LOT 2, 34.00 FEET TO THE POINT OF BEGINNING, IN COOK COUNTY, ILLINOIS.

CONTAINING 2,075 SQUARE FEET OR 0.0476 ACRES MORE OR LESS

PARCEL 15 - 3944 N. FAIRFIELD AVENUE

P.I.N. 13-24-200-046-0000

THAT PART OF LOTS 1 AND 2, TAKEN AS A TRACT, IN THE SUBDIVISION OF BLOCK 4 AND THAT PART OF BLOCK 5 IN THE SUBDIVISION OF BLOCK 4 AND THAT PART OF BLOCK 5 LYING WEST AND NORTH OF THE CENTER LINE OF THE CHICAGO RIVER IN KINZIE'S SUBDIVISION OF THE NORTHEAST QUARTER OF SECTION 24, TOWNSHIP 40 NORTH, RANGE 13, EAST OF THE THIRD PRINCIPAL MERIDIAN, RECORDED AUGUST 18, 1884 AS DOCUMENT 568146, DESCRIBED AS FOLLOWS: COMMENCING AT THE NORTHWEST CORNER OF THE NORTHEAST QUARTER OF SECTION 24 AFORESAID; THENCE NORTH 89°19'27" EAST, ALONG THE NORTH LINE, THEREOF, 269.94 FEET TO THE NORTHERLY EXTENSION OF THE WEST LINE OF LOT 2 IN THE SUBDIVISION OF BLOCK 4 AND THAT PART OF BLOCK 5 LYING WEST AND NORTH OF THE CENTER LINE OF THE CHICAGO RIVER IN KINZIE'S SUBDIVISION OF THE NORTHEAST QUARTER OF SECTION 24, AFORESAID; THENCE SOUTH 01° 31' 40" EAST, 50.00 FEET ALONG SAID NORTHERLY EXTENSION TO THE SOUTH LINE OF IRVING PARK ROAD; THENCE CONTINUING SOUTH 01°34'40" EAST ALONG THE WEST LINE OF SAID LOT 2 , 160.67 FEET TO THE POINT OF BEGINNING; THENCE NORTH 88°28'20" EAST, 60.78 FEET; THENCE SOUTH 00°40'33" EAST, 34.00 FEET; THENCE SOUTH 88°28'20" WEST, 60.27 FEET TO THE WEST LINE OF SAID LOT 2; THENCE NORTH 01°31'40" WEST,

UNOFFICIAL COPY

ALONG THE WEST LINE OF LOT 2, 34.00 FEET TO THE POINT OF BEGINNING, IN COOK COUNTY, ILLINOIS.
CONTAINING 2,058 SQUARE FEET OR 0.0472 ACRES, MORE OR LESS.

PARCEL 16 - 3940 N. FAIRFIELD AVENUE
P.I.N. 13-24-200-047-0000

THAT PART OF LOTS 1 AND 2, TAKEN AS A TRACT, IN THE SUBDIVISION OF BLOCK 4 AND THAT PART OF BLOCK 5 IN THE SUBDIVISION OF BLOCK 4 AND THAT PART OF BLOCK 5 LYING WEST AND NORTH OF THE CENTER LINE OF THE CHICAGO RIVER IN KINZIE'S SUBDIVISION OF THE NORTHEAST QUARTER OF SECTION 24, TOWNSHIP 40 NORTH, RANGE 13, EAST OF THE THIRD PRINCIPAL MERIDIAN, RECORDED AUGUST 18, 1884 AS DOCUMENT 568146, DESCRIBED AS FOLLOWS: COMMENCING AT THE NORTHWEST CORNER OF THE NORTHEAST QUARTER OF SECTION 24 AFORESAID; THENCE NORTH 89°19'27" EAST, ALONG THE NORTH LINE, THEREOF, 269.94 FEET TO THE NORTHERLY EXTENSION OF THE WEST LINE OF LOT 2 IN THE SUBDIVISION OF BLOCK 4 AND THAT PART OF BLOCK 5 LYING WEST AND NORTH OF THE CENTER LINE OF THE CHICAGO RIVER IN KINZIE'S SUBDIVISION OF THE NORTHEAST QUARTER OF SECTION 24, AFORESAID; THENCE SOUTH 01° 31' 40" EAST, 50.00 FEET ALONG SAID NORTHERLY EXTENSION TO THE SOUTH LINE OF IRVING PARK ROAD; THENCE CONTINUING SOUTH 01°34'40" EAST ALONG THE WEST LINE OF SAID LOT 2, 194.67 FEET TO THE POINT OF BEGINNING; THENCE NORTH 88°28'20" EAST, 60.27 FEET; THENCE SOUTH 00°40'33" EAST, 34.00 FEET; THENCE SOUTH 88°28'20" WEST, 59.77 FEET TO THE WEST LINE OF SAID LOT 2; THENCE NORTH 01°31'40" WEST, ALONG THE WEST LINE OF LOT 2, 34.00 FEET TO THE POINT OF BEGINNING, IN COOK COUNTY, ILLINOIS.
CONTAINING 2,041 SQUARE FEET OR 0.0468 ACRES, MORE OR LESS.

PARCEL 17 - 3938 N. FAIRFIELD AVENUE
P.I.N. 13-24-200-048-0000

THAT PART OF LOTS 1 AND 2, TAKEN AS A TRACT, IN THE SUBDIVISION OF BLOCK 4 AND THAT PART OF BLOCK 5 IN THE SUBDIVISION OF BLOCK 4 AND THAT PART OF BLOCK 5 LYING WEST AND NORTH OF THE CENTER LINE OF THE CHICAGO RIVER IN KINZIE'S SUBDIVISION OF THE NORTHEAST QUARTER OF SECTION 24, TOWNSHIP 40 NORTH, RANGE 13, EAST OF THE THIRD PRINCIPAL MERIDIAN, RECORDED AUGUST 18, 1884 AS DOCUMENT 568146, DESCRIBED AS FOLLOWS: COMMENCING AT THE NORTHWEST CORNER OF THE NORTHEAST QUARTER OF SECTION 24 AFORESAID; THENCE NORTH 89°19'27" EAST, ALONG THE NORTH LINE, THEREOF, 269.94 FEET TO THE NORTHERLY EXTENSION OF THE WEST LINE OF LOT 2 IN THE SUBDIVISION OF BLOCK 4 AND THAT PART OF BLOCK 5 LYING WEST AND NORTH OF THE CENTER LINE OF THE CHICAGO RIVER IN KINZIE'S SUBDIVISION OF THE NORTHEAST QUARTER OF SECTION 24, AFORESAID; THENCE SOUTH 01° 31' 40" EAST, 50.00 FEET ALONG SAID NORTHERLY EXTENSION TO THE SOUTH LINE OF IRVING PARK ROAD; THENCE

UNOFFICIAL COPY

CONTINUING SOUTH 01°34'40" EAST ALONG THE WEST LINE OF SAID LOT 2 , 244.67 FEET TO THE POINT OF BEGINNING; THENCE NORTH 88°28'20" EAST, 59.77 FEET; THENCE SOUTH 00°40'33" EAST, 42.25 FEET TO A LINE 270.00 FEET SOUTH OF AND PARALLEL WITH THE SOUTH LINE OF IRVING PARK ROAD; THENCE SOUTH 88°28'20" WEST ALONG SAID PARALLEL LINE, 59.14 FEET TO THE WEST LINE OF SAID LOT 2; THENCE NORTH 01°31'40" WEST, ALONG THE WEST LINE OF LOT 2, 41.36 FEET TO THE POINT OF BEGINNING, IN COOK COUNTY, ILLINOIS. CONTAINING 2,485 SQUARE FEET OR 0.0571 ACRES, MORE OR LESS.

PARCEL 18 - 2725 W. DAKIN STREET

P.I.N. 13-24-200-049-0000

THAT PART OF LOTS 1 AND 2, TAKEN AS A TRACT, IN THE SUBDIVISION OF BLOCK 4 AND THAT PART OF BLOCK 5 IN THE SUBDIVISION OF BLOCK 4 AND THAT PART OF BLOCK 5 LYING WEST AND NORTH OF THE CENTER LINE OF THE CHICAGO RIVER IN KINZIE'S SUBDIVISION OF THE NORTHEAST QUARTER OF SECTION 24, TOWNSHIP 40 NORTH, RANGE 13, EAST OF THE THIRD PRINCIPAL MERIDIAN, RECORDED AUGUST 18, 1884 AS DOCUMENT 568146, DESCRIBED AS FOLLOWS: COMMENCING AT THE NORTHWEST CORNER OF THE NORTHEAST QUARTER OF SECTION 24 AFORESAID; THENCE NORTH 89°19'27" EAST, ALONG THE NORTH LINE, THEREOF, 269.94 FEET TO THE NORTHERLY EXTENSION OF THE WEST LINE OF LOT 2 IN THE SUBDIVISION OF BLOCK 4 AND THAT PART OF BLOCK 5 LYING WEST AND NORTH OF THE CENTER LINE OF THE CHICAGO RIVER IN KINZIE'S SUBDIVISION OF THE NORTHEAST QUARTER OF SECTION 24, AFORESAID; THENCE SOUTH 01° 31' 40" EAST, 50.00 FEET ALONG SAID NORTHERLY EXTENSION TO THE SOUTH LINE OF IRVING PARK ROAD; THENCE NORTH 89°19'27" EAST, ALONG SAID SOUTH LINE, 101.66 FEET; THENCE SOUTH 00°40'33" EAST, 61.12 FEET; THENCE EASTERLY 6.39 FEET ALONG THE ARC OF A CIRCLE HAVING A RADIUS OF 10.50 FEET CONVEX TO THE SOUTH AND WHOSE CHORD BEARS SOUTH 73°15'04" EAST A DISTANCE OF 6.29 FEET; THENCE SOUTH 00°40'33" EAST, 32.00 FEET TO THE POINT OF BEGINNING; THENCE SOUTH 89°19'27" WEST, 2.50 FEET; THENCE WESTERLY 6.44 FEET ALONG THE ARC OF A CIRCLE HAVING A RADIUS OF 10.00 FEET CONVEX TO THE NORTH AND WHOSE CHORD BEARS SOUTH 70°53'21" WEST A DISTANCE OF 6.32 FEET; THENCE SOUTH 00°40'33" EAST, 76.00 FEET; THENCE EASTERLY 6.44 FEET ALONG THE ARC OF A CIRCLE HAVING A RADIUS OF 10.00 FEET CONVEX TO THE SOUTH AND WHOSE CHORD BEARS SOUTH 72°14'28" EAST A DISTANCE OF 6.32 FEET; THENCE NORTH 89°19'27" EAST, 10.17 FEET; THENCE NORTH 00°40'33" WEST, 80.00 FEET; THENCE SOUTH 89°19'27" WEST, 7.67 FEET TO THE POINT OF BEGINNING IN COOK COUNTY, ILLINOIS.

CONTAINING 1,286 SQUARE FEET OR 0.0295 ACRES, MORE OR LESS.

PARCEL 19 - 2724 W. BYRON STREET

P.I.N. 13-24-200-050-0000

THAT PART OF LOTS 1 AND 2, TAKEN AS A TRACT, IN THE SUBDIVISION OF

UNOFFICIAL COPY

BLOCK 4 AND THAT PART OF BLOCK 5 IN THE SUBDIVISION OF BLOCK 4 AND THAT PART OF BLOCK 5 LYING WEST AND NORTH OF THE CENTER LINE OF THE CHICAGO RIVER IN KINZIE'S SUBDIVISION OF THE NORTHEAST QUARTER OF SECTION 24, TOWNSHIP 40 NORTH, RANGE 13, EAST OF THE THIRD PRINCIPAL MERIDIAN, RECORDED AUGUST 18, 1884 AS DOCUMENT 568146, DESCRIBED AS FOLLOWS: COMMENCING AT THE NORTHWEST CORNER OF THE NORTHEAST QUARTER OF SECTION 24 AFORESAID; THENCE NORTH 89°19'27" EAST, ALONG THE NORTH LINE, THEREOF, 269.94 FEET TO THE NORTHERLY EXTENSION OF THE WEST LINE OF LOT 2 IN THE SUBDIVISION OF BLOCK 4 AND THAT PART OF BLOCK 5 LYING WEST AND NORTH OF THE CENTER LINE OF THE CHICAGO RIVER IN KINZIE'S SUBDIVISION OF THE NORTHEAST QUARTER OF SECTION 24, AFORESAID; THENCE SOUTH 01° 31' 40" EAST, 50.00 FEET ALONG SAID NORTHERLY EXTENSION TO THE SOUTH LINE OF IRVING PARK ROAD; THENCE NORTH 89°19'27" EAST, ALONG SAID SOUTH LINE, 101.66 FEET; THENCE SOUTH 00°40'33" EAST, 61.12 FEET; THENCE EASTERLY 6.39 FEET ALONG THE ARC OF A CIRCLE HAVING A RADIUS OF 10.50 FEET CONVEX TO THE SOUTH AND WHOSE CHORD BEARS SOUTH 73°15'04" EAST A DISTANCE OF 6.29 FEET; THENCE SOUTH 00°40'33" EAST, 32.00 FEET; THENCE NORTH 89°19'27" EAST, 7.67 FEET TO THE POINT OF BEGINNING; THENCE NORTH 89°19'27" EAST, 15.00 FEET; THENCE SOUTH 00°40'33" EAST, 80.00 FEET; THENCE SOUTH 89°19'27" WEST, 15.00 FEET; THENCE NORTH 00°40'33" WEST, 80.00 FEET TO THE POINT OF BEGINNING IN COOK COUNTY, ILLINOIS.

CONTAINING 1,200 SQUARE FEET OR 0.0275 ACRES, MORE OR LESS.

PARCEL 20 - 2722 W. BYRON STREET

P.I.N. 13-24-200-051-0000

THAT PART OF LOTS 1 AND 2, TAKEN AS A TRACT, IN THE SUBDIVISION OF BLOCK 4 AND THAT PART OF BLOCK 5 IN THE SUBDIVISION OF BLOCK 4 AND THAT PART OF BLOCK 5 LYING WEST AND NORTH OF THE CENTER LINE OF THE CHICAGO RIVER IN KINZIE'S SUBDIVISION OF THE NORTHEAST QUARTER OF SECTION 24, TOWNSHIP 40 NORTH, RANGE 13, EAST OF THE THIRD PRINCIPAL MERIDIAN, RECORDED AUGUST 18, 1884 AS DOCUMENT 568146, DESCRIBED AS FOLLOWS: COMMENCING AT THE NORTHWEST CORNER OF THE NORTHEAST QUARTER OF SECTION 24 AFORESAID; THENCE NORTH 89°19'27" EAST, ALONG THE NORTH LINE, THEREOF, 269.94 FEET TO THE NORTHERLY EXTENSION OF THE WEST LINE OF LOT 2 IN THE SUBDIVISION OF BLOCK 4 AND THAT PART OF BLOCK 5 LYING WEST AND NORTH OF THE CENTER LINE OF THE CHICAGO RIVER IN KINZIE'S SUBDIVISION OF THE NORTHEAST QUARTER OF SECTION 24, AFORESAID; THENCE SOUTH 01° 31' 40" EAST, 50.00 FEET ALONG SAID NORTHERLY EXTENSION TO THE SOUTH LINE OF IRVING PARK ROAD; THENCE NORTH 89°19'27" EAST, ALONG SAID SOUTH LINE, 101.66 FEET; THENCE SOUTH 00°40'33" EAST, 61.12 FEET; THENCE EASTERLY 6.39 FEET ALONG THE ARC OF A CIRCLE HAVING A RADIUS OF 10.50 FEET CONVEX TO THE SOUTH AND WHOSE CHORD BEARS SOUTH 73°15'04" EAST A DISTANCE OF 6.29 FEET; THENCE SOUTH 00°40'33" EAST, 32.00 FEET; THENCE NORTH 89°19'27" EAST, 22.67 FEET TO THE

UNOFFICIAL COPY

POINT OF BEGINNING; THENCE NORTH 89°19'27" EAST, 15.00 FEET; THENCE SOUTH 00°40'33" EAST, 80.00 FEET; THENCE SOUTH 89°19'27" WEST, 15.00 FEET; THENCE NORTH 00°40'33" WEST, 80.00 FEET TO THE POINT OF BEGINNING IN COOK COUNTY, ILLINOIS.

CONTAINING 1,200 SQUARE FEET OR 0.0275 ACRES, MORE OR LESS.

PARCEL 21 - 2721 W. DAKIN STREET

P.I.N. 13-24-200-052-0000

THAT PART OF LOTS 1 AND 2, TAKEN AS A TRACT, IN THE SUBDIVISION OF BLOCK 4 AND THAT PART OF BLOCK 5 IN THE SUBDIVISION OF BLOCK 4 AND THAT PART OF BLOCK 5 LYING WEST AND NORTH OF THE CENTER LINE OF THE CHICAGO RIVER IN KINZIE'S SUBDIVISION OF THE NORTHEAST QUARTER OF SECTION 24, TOWNSHIP 40 NORTH, RANGE 13, EAST OF THE THIRD PRINCIPAL MERIDIAN, RECORDED AUGUST 18, 1884 AS DOCUMENT 568146, DESCRIBED AS FOLLOWS: COMMENCING AT THE NORTHWEST CORNER OF THE NORTHEAST QUARTER OF SECTION 24 AFORESAID; THENCE NORTH 89°19'27" EAST, ALONG THE NORTH LINE, THEREOF, 269.94 FEET TO THE NORTHERLY EXTENSION OF THE WEST LINE OF LOT 2 IN THE SUBDIVISION OF BLOCK 4 AND THAT PART OF BLOCK 5 LYING WEST AND NORTH OF THE CENTER LINE OF THE CHICAGO RIVER IN KINZIE'S SUBDIVISION OF THE NORTHEAST QUARTER OF SECTION 24, AFORESAID; THENCE SOUTH 01°31'40" EAST, 50.00 FEET ALONG SAID NORTHERLY EXTENSION TO THE SOUTH LINE OF IRVING PARK ROAD; THENCE NORTH 89°19'27" EAST, ALONG SAID SOUTH LINE, 101.66 FEET; THENCE SOUTH 00°40'33" EAST, 61.12 FEET; THENCE EASTERLY 6.39 FEET ALONG THE ARC OF A CIRCLE HAVING A RADIUS OF 10.50 FEET CONVEX TO THE SOUTH AND WHOSE CHORD BEARS SOUTH 73°15'04" EAST A DISTANCE OF 6.29 FEET; THENCE SOUTH 00°40'33" EAST, 32.00 FEET; THENCE NORTH 89°19'27" EAST, 37.67 FEET TO THE POINT OF BEGINNING; THENCE NORTH 89°19'27" EAST, 15.00 FEET; THENCE SOUTH 00°40'33" EAST, 80.00 FEET; THENCE SOUTH 89°19'27" WEST, 15.00 FEET; THENCE NORTH 00°40'33" WEST, 80.00 FEET TO THE POINT OF BEGINNING IN COOK COUNTY, ILLINOIS.

CONTAINING 1,200 SQUARE FEET OR 0.0275 ACRES, MORE OR LESS.

PARCEL 22 - 2719 W. DAKIN STREET

P.I.N. 13-24-200-053-0000

THAT PART OF LOTS 1 AND 2, TAKEN AS A TRACT, IN THE SUBDIVISION OF BLOCK 4 AND THAT PART OF BLOCK 5 IN THE SUBDIVISION OF BLOCK 4 AND THAT PART OF BLOCK 5 LYING WEST AND NORTH OF THE CENTER LINE OF THE CHICAGO RIVER IN KINZIE'S SUBDIVISION OF THE NORTHEAST QUARTER OF SECTION 24, TOWNSHIP 40 NORTH, RANGE 13, EAST OF THE THIRD PRINCIPAL MERIDIAN, RECORDED AUGUST 18, 1884 AS DOCUMENT 568146, DESCRIBED AS FOLLOWS: COMMENCING AT THE NORTHWEST CORNER OF THE NORTHEAST QUARTER OF SECTION 24 AFORESAID; THENCE NORTH 89°19'27" EAST, ALONG THE NORTH LINE, THEREOF, 269.94 FEET TO THE NORTHERLY EXTENSION OF THE

UNOFFICIAL COPY

WEST LINE OF LOT 2 IN THE SUBDIVISION OF BLOCK 4 AND THAT PART OF BLOCK 5 LYING WEST AND NORTH OF THE CENTER LINE OF THE CHICAGO RIVER IN KINZIE'S SUBDIVISION OF THE NORTHEAST QUARTER OF SECTION 24, AFORESAID; THENCE SOUTH $01^{\circ} 31' 40''$ EAST, 50.00 FEET ALONG SAID NORTHERLY EXTENSION TO THE SOUTH LINE OF IRVING PARK ROAD; THENCE NORTH $89^{\circ}19'27''$ EAST, ALONG SAID SOUTH LINE, 101.66 FEET; THENCE SOUTH $00^{\circ}40'33''$ EAST, 61.12 FEET; THENCE EASTERLY 6.39 FEET ALONG THE ARC OF A CIRCLE HAVING A RADIUS OF 10.50 FEET CONVEX TO THE SOUTH AND WHOSE CHORD BEARS SOUTH $73^{\circ}15'04''$ EAST A DISTANCE OF 6.29 FEET; THENCE SOUTH $00^{\circ}40'33''$ EAST, 32.00 FEET; THENCE NORTH $89^{\circ}19'27''$ EAST, 52.67 FEET TO THE POINT OF BEGINNING; THENCE NORTH $89^{\circ}19'27''$ EAST, 15.00 FEET; THENCE SOUTH $00^{\circ}40'33''$ EAST, 80.00 FEET; THENCE SOUTH $89^{\circ}19'27''$ WEST, 15.00 FEET; THENCE NORTH $00^{\circ}40'33''$ WEST, 80.00 FEET TO THE POINT OF BEGINNING IN COOK COUNTY, ILLINOIS.

CONTAINING 1,200 SQUARE FEET OR 0.0275 ACRES, MORE OR LESS.

PARCEL 23 - 2717 W. DAKIN STREET

P.I.N. 13-24-200-054-0000

THAT PART OF LOTS 1 AND 2, TAKEN AS A TRACT, IN THE SUBDIVISION OF BLOCK 4 AND THAT PART OF BLOCK 5 IN THE SUBDIVISION OF BLOCK 4 AND THAT PART OF BLOCK 5 LYING WEST AND NORTH OF THE CENTER LINE OF THE CHICAGO RIVER IN KINZIE'S SUBDIVISION OF THE NORTHEAST QUARTER OF SECTION 24, TOWNSHIP 40 NORTH, RANGE 13, EAST OF THE THIRD PRINCIPAL MERIDIAN, RECORDED AUGUST 18, 1884 AS DOCUMENT 568146, DESCRIBED AS FOLLOWS: COMMENCING AT THE NORTHWEST CORNER OF THE NORTHEAST QUARTER OF SECTION 24 AFORESAID; THENCE NORTH $89^{\circ}19'27''$ EAST, ALONG THE NORTH LINE, THEREOF, 269.94 FEET TO THE NORTHERLY EXTENSION OF THE WEST LINE OF LOT 2 IN THE SUBDIVISION OF BLOCK 4 AND THAT PART OF BLOCK 5 LYING WEST AND NORTH OF THE CENTER LINE OF THE CHICAGO RIVER IN KINZIE'S SUBDIVISION OF THE NORTHEAST QUARTER OF SECTION 24, AFORESAID; THENCE SOUTH $01^{\circ} 31' 40''$ EAST, 50.00 FEET ALONG SAID NORTHERLY EXTENSION TO THE SOUTH LINE OF IRVING PARK ROAD; THENCE NORTH $89^{\circ}19'27''$ EAST, ALONG SAID SOUTH LINE, 101.66 FEET; THENCE SOUTH $00^{\circ}40'33''$ EAST, 61.12 FEET; THENCE EASTERLY 6.39 FEET ALONG THE ARC OF A CIRCLE HAVING A RADIUS OF 10.50 FEET CONVEX TO THE SOUTH AND WHOSE CHORD BEARS SOUTH $73^{\circ}15'04''$ EAST A DISTANCE OF 6.29 FEET; THENCE SOUTH $00^{\circ}40'33''$ EAST, 32.00 FEET; THENCE NORTH $89^{\circ}19'27''$ EAST, 67.67 FEET TO THE POINT OF BEGINNING; THENCE NORTH $89^{\circ}19'27''$ EAST, 15.00 FEET; THENCE SOUTH $00^{\circ}40'33''$ EAST, 80.00 FEET; THENCE SOUTH $89^{\circ}19'27''$ WEST, 15.00 FEET; THENCE NORTH $00^{\circ}40'33''$ WEST, 80.00 FEET TO THE POINT OF BEGINNING IN COOK COUNTY, ILLINOIS.

CONTAINING 1,200 SQUARE FEET OR 0.0275 ACRES, MORE OR LESS.

UNOFFICIAL COPY

PARCEL 24 - 2715 W. DAKIN STREET

P.I.N. 13-24-200-055-0000

THAT PART OF LOTS 1 AND 2, TAKEN AS A TRACT, IN THE SUBDIVISION OF BLOCK 4 AND THAT PART OF BLOCK 5 IN THE SUBDIVISION OF BLOCK 4 AND THAT PART OF BLOCK 5 LYING WEST AND NORTH OF THE CENTER LINE OF THE CHICAGO RIVER IN KINZIE'S SUBDIVISION OF THE NORTHEAST QUARTER OF SECTION 24, TOWNSHIP 40 NORTH, RANGE 13, EAST OF THE THIRD PRINCIPAL MERIDIAN, RECORDED AUGUST 18, 1884 AS DOCUMENT 568146, DESCRIBED AS FOLLOWS: COMMENCING AT THE NORTHWEST CORNER OF THE NORTHEAST QUARTER OF SECTION 24 AFORESAID; THENCE NORTH 89°19'27" EAST, ALONG THE NORTH LINE, THEREOF, 269.94 FEET TO THE NORTHERLY EXTENSION OF THE WEST LINE OF LOT 2 IN THE SUBDIVISION OF BLOCK 4 AND THAT PART OF BLOCK 5 LYING WEST AND NORTH OF THE CENTER LINE OF THE CHICAGO RIVER IN KINZIE'S SUBDIVISION OF THE NORTHEAST QUARTER OF SECTION 24, AFORESAID; THENCE SOUTH 01° 31' 40" EAST, 50.00 FEET ALONG SAID NORTHERLY EXTENSION TO THE SOUTH LINE OF IRVING PARK ROAD; THENCE NORTH 89°19'27" EAST, ALONG SAID SOUTH LINE, 101.66 FEET; THENCE SOUTH 00°40'33" EAST, 61.12 FEET; THENCE EASTERLY 6.39 FEET ALONG THE ARC OF A CIRCLE HAVING A RADIUS OF 10.50 FEET CONVEX TO THE SOUTH AND WHOSE CHORD BEARS SOUTH 73°15'04" EAST A DISTANCE OF 6.29 FEET; THENCE SOUTH 00°40'33" EAST, 32.00 FEET; THENCE NORTH 89°19'27" EAST, 82.67 FEET TO THE POINT OF BEGINNING; THENCE NORTH 89°19'27" EAST, 15.00 FEET; THENCE SOUTH 00°40'33" EAST, 80.00 FEET; THENCE SOUTH 89°19'27" WEST, 15.00 FEET; THENCE NORTH 00°40'33" WEST, 80.00 FEET TO THE POINT OF BEGINNING IN COOK COUNTY, ILLINOIS.

CONTAINING 1,200 SQUARE FEET OR 0.0275 ACRES, MORE OR LESS.

PARCEL 25 - 2716 W. BYRON STREET

P.I.N. 13-24-200-056-0000

THAT PART OF LOTS 1 AND 2, TAKEN AS A TRACT, IN THE SUBDIVISION OF BLOCK 4 AND THAT PART OF BLOCK 5 IN THE SUBDIVISION OF BLOCK 4 AND THAT PART OF BLOCK 5 LYING WEST AND NORTH OF THE CENTER LINE OF THE CHICAGO RIVER IN KINZIE'S SUBDIVISION OF THE NORTHEAST QUARTER OF SECTION 24, TOWNSHIP 40 NORTH, RANGE 13, EAST OF THE THIRD PRINCIPAL MERIDIAN, RECORDED AUGUST 18, 1884 AS DOCUMENT 568146, DESCRIBED AS FOLLOWS: COMMENCING AT THE NORTHWEST CORNER OF THE NORTHEAST QUARTER OF SECTION 24 AFORESAID; THENCE NORTH 89°19'27" EAST, ALONG THE NORTH LINE, THEREOF, 269.94 FEET TO THE NORTHERLY EXTENSION OF THE WEST LINE OF LOT 2 IN THE SUBDIVISION OF BLOCK 4 AND THAT PART OF BLOCK 5 LYING WEST AND NORTH OF THE CENTER LINE OF THE CHICAGO RIVER IN KINZIE'S SUBDIVISION OF THE NORTHEAST QUARTER OF SECTION 24, AFORESAID; THENCE SOUTH 01° 31' 40" EAST, 50.00 FEET ALONG SAID NORTHERLY EXTENSION TO THE SOUTH LINE OF IRVING PARK ROAD; THENCE NORTH 89°19'27" EAST, ALONG SAID SOUTH LINE, 101.66 FEET; THENCE SOUTH

UNOFFICIAL COPY

00°40'33" EAST, 61.12 FEET; THENCE EASTERLY 6.39 FEET ALONG THE ARC OF A CIRCLE HAVING A RADIUS OF 10.50 FEET CONVEX TO THE SOUTH AND WHOSE CHORD BEARS SOUTH 73°15'04" EAST A DISTANCE OF 6.29 FEET; THENCE SOUTH 00°40'33" EAST, 32.00 FEET; THENCE NORTH 89°19'27" EAST, 97.67 FEET TO THE POINT OF BEGINNING; THENCE NORTH 89°19'27" EAST, 15.00 FEET; THENCE SOUTH 00°40'33" EAST, 80.00 FEET; THENCE SOUTH 89°19'27" WEST, 15.00 FEET; THENCE NORTH 00°40'33" WEST, 80.00 FEET TO THE POINT OF BEGINNING IN COOK COUNTY, ILLINOIS.

CONTAINING 1,200 SQUARE FEET OR 0.0275 ACRES, MORE OR LESS.

PARCEL 26 - 2714 W. BYRON STREET

P.I.N. 13-24-200-057-0000

THAT PART OF LOTS 1 AND 2, TAKEN AS A TRACT, IN THE SUBDIVISION OF BLOCK 4 AND THAT PART OF BLOCK 5 IN THE SUBDIVISION OF BLOCK 4 AND THAT PART OF BLOCK 5 LYING WEST AND NORTH OF THE CENTER LINE OF THE CHICAGO RIVER IN KINZIE'S SUBDIVISION OF THE NORTHEAST QUARTER OF SECTION 24, TOWNSHIP 40 NORTH, RANGE 13, EAST OF THE THIRD PRINCIPAL MERIDIAN, RECORDED AUGUST 18, 1884 AS DOCUMENT 568146, DESCRIBED AS FOLLOWS: COMMENCING AT THE NORTHWEST CORNER OF THE NORTHEAST QUARTER OF SECTION 24 AFORESAID; THENCE NORTH 89°19'27" EAST, ALONG THE NORTH LINE, THEREOF, 269.94 FEET TO THE NORTHERLY EXTENSION OF THE WEST LINE OF LOT 2 IN THE SUBDIVISION OF BLOCK 4 AND THAT PART OF BLOCK 5 LYING WEST AND NORTH OF THE CENTER LINE OF THE CHICAGO RIVER IN KINZIE'S SUBDIVISION OF THE NORTHEAST QUARTER OF SECTION 24, AFORESAID; THENCE SOUTH 01° 31' 40" EAST, 50.00 FEET ALONG SAID NORTHERLY EXTENSION TO THE SOUTH LINE OF IRVING PARK ROAD; THENCE NORTH 89°19'27" EAST, ALONG SAID SOUTH LINE, 101.66 FEET; THENCE SOUTH 00°40'33" EAST, 61.12 FEET; THENCE EASTERLY 6.39 FEET ALONG THE ARC OF A CIRCLE HAVING A RADIUS OF 10.50 FEET CONVEX TO THE SOUTH AND WHOSE CHORD BEARS SOUTH 73°15'04" EAST A DISTANCE OF 6.29 FEET; THENCE SOUTH 00°40'33" EAST, 32.00 FEET; THENCE NORTH 89°19'27" EAST, 112.67 FEET TO THE POINT OF BEGINNING; THENCE NORTH 89°19'27" EAST, 15.00 FEET; THENCE SOUTH 00°40'33" EAST, 80.00 FEET; THENCE SOUTH 89°19'27" WEST, 15.00 FEET; THENCE NORTH 00°40'33" WEST, 80.00 FEET TO THE POINT OF BEGINNING IN COOK COUNTY, ILLINOIS.

CONTAINING 1,200 SQUARE FEET OR 0.0275 ACRES, MORE OR LESS.

PARCEL 27 - 2712 W. BYRON STREET

P.I.N. 13-24-200-058-0000

THAT PART OF LOTS 1 AND 2, TAKEN AS A TRACT, IN THE SUBDIVISION OF BLOCK 4 AND THAT PART OF BLOCK 5 IN THE SUBDIVISION OF BLOCK 4 AND THAT PART OF BLOCK 5 LYING WEST AND NORTH OF THE CENTER LINE OF THE CHICAGO RIVER IN KINZIE'S SUBDIVISION OF THE NORTHEAST QUARTER OF SECTION 24, TOWNSHIP 40 NORTH, RANGE 13, EAST OF THE THIRD PRINCIPAL

UNOFFICIAL COPY

MERIDIAN, RECORDED AUGUST 18, 1884 AS DOCUMENT 568146, DESCRIBED AS FOLLOWS: COMMENCING AT THE NORTHWEST CORNER OF THE NORTHEAST QUARTER OF SECTION 24 AFORESAID; THENCE NORTH 89°19'27" EAST, ALONG THE NORTH LINE, THEREOF, 269.94 FEET TO THE NORTHERLY EXTENSION OF THE WEST LINE OF LOT 2 IN THE SUBDIVISION OF BLOCK 4 AND THAT PART OF BLOCK 5 LYING WEST AND NORTH OF THE CENTER LINE OF THE CHICAGO RIVER IN KINZIE'S SUBDIVISION OF THE NORTHEAST QUARTER OF SECTION 24, AFORESAID; THENCE SOUTH 01° 31' 40" EAST, 50.00 FEET ALONG SAID NORTHERLY EXTENSION TO THE SOUTH LINE OF IRVING PARK ROAD; THENCE NORTH 89°19'27" EAST, ALONG SAID SOUTH LINE, 101.66 FEET; THENCE SOUTH 00°40'33" EAST, 61.12 FEET; THENCE EASTERLY 6.39 FEET ALONG THE ARC OF A CIRCLE HAVING A RADIUS OF 10.50 FEET CONVEX TO THE SOUTH AND WHOSE CHORD BEARS SOUTH 73°15'04" EAST A DISTANCE OF 6.29 FEET; THENCE SOUTH 00°40'33" EAST, 32.00 FEET; THENCE NORTH 89°19'27" EAST, 136.35 FEET TO THE POINT OF BEGINNING; THENCE NORTH 89°19'27" EAST, 15.00 FEET; THENCE SOUTH 00°40'33" EAST, 80.00 FEET; THENCE SOUTH 89°19'27" WEST, 15.00 FEET; THENCE NORTH 00°40'33" WEST, 80.00 FEET TO THE POINT OF BEGINNING IN COOK COUNTY, ILLINOIS.

CONTAINING 1,200 SQUARE FEET OR 0.0275 ACRES, MORE OR LESS.

PARCEL 28 - 2710 W. BYRON STREET
 P.I.N. 13-24-200-059-0000

THAT PART OF LOTS 1 AND 2, TAKEN AS A TRACT, IN THE SUBDIVISION OF BLOCK 4 AND THAT PART OF BLOCK 5 IN THE SUBDIVISION OF BLOCK 4 AND THAT PART OF BLOCK 5 LYING WEST AND NORTH OF THE CENTER LINE OF THE CHICAGO RIVER IN KINZIE'S SUBDIVISION OF THE NORTHEAST QUARTER OF SECTION 24, TOWNSHIP 40 NORTH, RANGE 13, EAST OF THE THIRD PRINCIPAL MERIDIAN, RECORDED AUGUST 18, 1884 AS DOCUMENT 568146, DESCRIBED AS FOLLOWS: COMMENCING AT THE NORTHWEST CORNER OF THE NORTHEAST QUARTER OF SECTION 24 AFORESAID; THENCE NORTH 89°19'27" EAST, ALONG THE NORTH LINE, THEREOF, 269.94 FEET TO THE NORTHERLY EXTENSION OF THE WEST LINE OF LOT 2 IN THE SUBDIVISION OF BLOCK 4 AND THAT PART OF BLOCK 5 LYING WEST AND NORTH OF THE CENTER LINE OF THE CHICAGO RIVER IN KINZIE'S SUBDIVISION OF THE NORTHEAST QUARTER OF SECTION 24, AFORESAID; THENCE SOUTH 01° 31' 40" EAST, 50.00 FEET ALONG SAID NORTHERLY EXTENSION TO THE SOUTH LINE OF IRVING PARK ROAD; THENCE NORTH 89°19'27" EAST, ALONG SAID SOUTH LINE, 101.66 FEET; THENCE SOUTH 00°40'33" EAST, 61.12 FEET; THENCE EASTERLY 6.39 FEET ALONG THE ARC OF A CIRCLE HAVING A RADIUS OF 10.50 FEET CONVEX TO THE SOUTH AND WHOSE CHORD BEARS SOUTH 73°15'04" EAST A DISTANCE OF 6.29 FEET; THENCE SOUTH 00°40'33" EAST, 32.00 FEET; THENCE NORTH 89°19'27" EAST, 151.33 FEET TO THE POINT OF BEGINNING; THENCE NORTH 89°19'27" EAST, 15.00 FEET; THENCE SOUTH 00°40'33" EAST, 80.00 FEET; THENCE SOUTH 89°19'27" WEST, 15.00 FEET; THENCE NORTH 00°40'33" WEST, 80.00 FEET TO THE POINT OF BEGINNING IN COOK COUNTY, ILLINOIS.

UNOFFICIAL COPY

CONTAINING 1,200 SQUARE FEET OR 0.0275 ACRES, MORE OR LESS.

PARCEL 29 - 2707 W. DAKIN STREET

P.I.N. 13-24-200-060-0000

THAT PART OF LOTS 1 AND 2, TAKEN AS A TRACT, IN THE SUBDIVISION OF BLOCK 4 AND THAT PART OF BLOCK 5 IN THE SUBDIVISION OF BLOCK 4 AND THAT PART OF BLOCK 5 LYING WEST AND NORTH OF THE CENTER LINE OF THE CHICAGO RIVER IN KINZIE'S SUBDIVISION OF THE NORTHEAST QUARTER OF SECTION 24, TOWNSHIP 40 NORTH, RANGE 13, EAST OF THE THIRD PRINCIPAL MERIDIAN, RECORDED AUGUST 18, 1884 AS DOCUMENT 568146, DESCRIBED AS FOLLOWS: COMMENCING AT THE NORTHWEST CORNER OF THE NORTHEAST QUARTER OF SECTION 24 AFORESAID; THENCE NORTH 89°19'27" EAST, ALONG THE NORTH LINE, THEREOF, 269.94 FEET TO THE NORTHERLY EXTENSION OF THE WEST LINE OF LOT 2 IN THE SUBDIVISION OF BLOCK 4 AND THAT PART OF BLOCK 5 LYING WEST AND NORTH OF THE CENTER LINE OF THE CHICAGO RIVER IN KINZIE'S SUBDIVISION OF THE NORTHEAST QUARTER OF SECTION 24, AFORESAID; THENCE SOUTH 01° 31' 40" EAST, 50.00 FEET ALONG SAID NORTHERLY EXTENSION TO THE SOUTH LINE OF IRVING PARK ROAD; THENCE NORTH 89°19'27" EAST, ALONG SAID SOUTH LINE, 101.66 FEET; THENCE SOUTH 00°40'33" EAST, 61.12 FEET; THENCE EASTERLY 6.39 FEET ALONG THE ARC OF A CIRCLE HAVING A RADIUS OF 10.50 FEET CONVEX TO THE SOUTH AND WHOSE CHORD BEARS SOUTH 73°15'04" EAST A DISTANCE OF 6.29 FEET; THENCE SOUTH 00°40'33" EAST, 32.00 FEET; THENCE NORTH 89°19'27" EAST, 166.33 FEET TO THE POINT OF BEGINNING; THENCE NORTH 89°19'27" EAST, 15.00 FEET; THENCE SOUTH 00°40'33" EAST, 80.00 FEET; THENCE SOUTH 89°19'27" WEST, 15.00 FEET; THENCE NORTH 00°40'33" WEST, 80.00 FEET TO THE POINT OF BEGINNING IN COOK COUNTY, ILLINOIS.

CONTAINING 1,200 SQUARE FEET OR 0.0275 ACRES, MORE OR LESS.

PARCEL 30 - 2705 W. DAKIN STREET

P.I.N. 13-24-200-061-0000

THAT PART OF LOTS 1 AND 2, TAKEN AS A TRACT, IN THE SUBDIVISION OF BLOCK 4 AND THAT PART OF BLOCK 5 IN THE SUBDIVISION OF BLOCK 4 AND THAT PART OF BLOCK 5 LYING WEST AND NORTH OF THE CENTER LINE OF THE CHICAGO RIVER IN KINZIE'S SUBDIVISION OF THE NORTHEAST QUARTER OF SECTION 24, TOWNSHIP 40 NORTH, RANGE 13, EAST OF THE THIRD PRINCIPAL MERIDIAN, RECORDED AUGUST 18, 1884 AS DOCUMENT 568146, DESCRIBED AS FOLLOWS: COMMENCING AT THE NORTHWEST CORNER OF THE NORTHEAST QUARTER OF SECTION 24 AFORESAID; THENCE NORTH 89°19'27" EAST, ALONG THE NORTH LINE, THEREOF, 269.94 FEET TO THE NORTHERLY EXTENSION OF THE WEST LINE OF LOT 2 IN THE SUBDIVISION OF BLOCK 4 AND THAT PART OF BLOCK 5 LYING WEST AND NORTH OF THE CENTER LINE OF THE CHICAGO RIVER IN KINZIE'S SUBDIVISION OF THE NORTHEAST QUARTER OF SECTION 24, AFORESAID; THENCE SOUTH 01° 31' 40" EAST, 50.00 FEET ALONG SAID

UNOFFICIAL COPY

NORTHERLY EXTENSION TO THE SOUTH LINE OF IRVING PARK ROAD; THENCE NORTH 89°19'27" EAST, ALONG SAID SOUTH LINE, 101.66 FEET; THENCE SOUTH 00°40'33" EAST, 61.12 FEET; THENCE EASTERLY 6.39 FEET ALONG THE ARC OF A CIRCLE HAVING A RADIUS OF 10.50 FEET CONVEX TO THE SOUTH AND WHOSE CHORD BEARS SOUTH 73°15'04" EAST A DISTANCE OF 6.29 FEET; THENCE SOUTH 00°40'33" EAST, 32.00 FEET; THENCE NORTH 89°19'27" EAST, 181.33 FEET TO THE POINT OF BEGINNING; THENCE NORTH 89°19'27" EAST, 15.00 FEET; THENCE SOUTH 00°40'33" EAST, 80.00 FEET; THENCE SOUTH 89°19'27" WEST, 15.00 FEET; THENCE NORTH 00°40'33" WEST, 80.00 FEET TO THE POINT OF BEGINNING IN COOK COUNTY, ILLINOIS.

CONTAINING 1,200 SQUARE FEET OR 0.0275 ACRES, MORE OR LESS.

PARCEL 31 - 2703 W. DAKIN STREET

P.I.N. 13-24-200-062-0000

THAT PART OF LOTS 1 AND 2, TAKEN AS A TRACT, IN THE SUBDIVISION OF BLOCK 4 AND THAT PART OF BLOCK 5 IN THE SUBDIVISION OF BLOCK 4 AND THAT PART OF BLOCK 5 LYING WEST AND NORTH OF THE CENTER LINE OF THE CHICAGO RIVER IN KINZIE'S SUBDIVISION OF THE NORTHEAST QUARTER OF SECTION 24, TOWNSHIP 40 NORTH, RANGE 13, EAST OF THE THIRD PRINCIPAL MERIDIAN, RECORDED AUGUST 18, 1884 AS DOCUMENT 568146, DESCRIBED AS FOLLOWS: COMMENCING AT THE NORTHWEST CORNER OF THE NORTHEAST QUARTER OF SECTION 24 AFORESAID; THENCE NORTH 89°19'27" EAST, ALONG THE NORTH LINE, THEREOF, 269.94 FEET TO THE NORTHERLY EXTENSION OF THE WEST LINE OF LOT 2 IN THE SUBDIVISION OF BLOCK 4 AND THAT PART OF BLOCK 5 LYING WEST AND NORTH OF THE CENTER LINE OF THE CHICAGO RIVER IN KINZIE'S SUBDIVISION OF THE NORTHEAST QUARTER OF SECTION 24, AFORESAID; THENCE SOUTH 01° 31' 40" EAST, 50.00 FEET ALONG SAID NORTHERLY EXTENSION TO THE SOUTH LINE OF IRVING PARK ROAD; THENCE NORTH 89°19'27" EAST, ALONG SAID SOUTH LINE, 101.66 FEET; THENCE SOUTH 00°40'33" EAST, 61.12 FEET; THENCE EASTERLY 6.39 FEET ALONG THE ARC OF A CIRCLE HAVING A RADIUS OF 10.50 FEET CONVEX TO THE SOUTH AND WHOSE CHORD BEARS SOUTH 73°15'04" EAST A DISTANCE OF 6.29 FEET; THENCE SOUTH 00°40'33" EAST, 32.00 FEET; THENCE NORTH 89°19'27" EAST, 196.33 FEET TO THE POINT OF BEGINNING; THENCE NORTH 89°19'27" EAST, 15.00 FEET; THENCE SOUTH 00°40'33" EAST, 80.00 FEET; THENCE SOUTH 89°19'27" WEST, 15.00 FEET; THENCE NORTH 00°40'33" WEST, 80.00 FEET TO THE POINT OF BEGINNING IN COOK COUNTY, ILLINOIS.

CONTAINING 1,200 SQUARE FEET OR 0.0275 ACRES, MORE OR LESS.

PARCEL 32 - 2701 W. DAKIN STREET

P.I.N. 13-24-200-063-0000

THAT PART OF LOTS 1 AND 2, TAKEN AS A TRACT, IN THE SUBDIVISION OF BLOCK 4 AND THAT PART OF BLOCK 5 IN THE SUBDIVISION OF BLOCK 4 AND THAT PART OF BLOCK 5 LYING WEST AND NORTH OF THE CENTER LINE OF THE

UNOFFICIAL COPY

CHICAGO RIVER IN KINZIE'S SUBDIVISION OF THE NORTHEAST QUARTER OF SECTION 24, TOWNSHIP 40 NORTH, RANGE 13, EAST OF THE THIRD PRINCIPAL MERIDIAN, RECORDED AUGUST 18, 1884 AS DOCUMENT 568146, DESCRIBED AS FOLLOWS: COMMENCING AT THE NORTHWEST CORNER OF THE NORTHEAST QUARTER OF SECTION 24 AFORESAID; THENCE NORTH $89^{\circ}19'27''$ EAST, ALONG THE NORTH LINE, THEREOF, 269.94 FEET TO THE NORTHERLY EXTENSION OF THE WEST LINE OF LOT 2 IN THE SUBDIVISION OF BLOCK 4 AND THAT PART OF BLOCK 5 LYING WEST AND NORTH OF THE CENTER LINE OF THE CHICAGO RIVER IN KINZIE'S SUBDIVISION OF THE NORTHEAST QUARTER OF SECTION 24, AFORESAID; THENCE SOUTH $01^{\circ}31'40''$ EAST, 50.00 FEET ALONG SAID NORTHERLY EXTENSION TO THE SOUTH LINE OF IRVING PARK ROAD; THENCE NORTH $89^{\circ}19'27''$ EAST, ALONG SAID SOUTH LINE, 101.66 FEET; THENCE SOUTH $00^{\circ}40'33''$ EAST, 61.12 FEET; THENCE EASTERLY 6.39 FEET ALONG THE ARC OF A CIRCLE HAVING A RADIUS OF 10.50 FEET CONVEX TO THE SOUTH AND WHOSE CHORD BEARS SOUTH $73^{\circ}15'04''$ EAST A DISTANCE OF 6.29 FEET; THENCE SOUTH $00^{\circ}40'33''$ EAST, 32.00 FEET; THENCE NORTH $89^{\circ}19'27''$ EAST, 211.33 FEET TO THE POINT OF BEGINNING; THENCE NORTH $89^{\circ}19'27''$ EAST, 15.00 FEET; THENCE SOUTH $00^{\circ}40'33''$ EAST, 80.00 FEET; THENCE SOUTH $89^{\circ}19'27''$ WEST, 15.00 FEET; THENCE NORTH $00^{\circ}40'33''$ WEST, 80.00 FEET TO THE POINT OF BEGINNING IN COOK COUNTY, ILLINOIS.
CONTAINING 1,200 SQUARE FEET OR 0.0275 ACRES, MORE OR LESS.

PARCEL 33 - 2704 W. BYRON STREET
P.I.N. 13-24-200-064-0000

THAT PART OF LOTS 1 AND 2, TAKEN AS A TRACT, IN THE SUBDIVISION OF BLOCK 4 AND THAT PART OF BLOCK 5 IN THE SUBDIVISION OF BLOCK 4 AND THAT PART OF BLOCK 5 LYING WEST AND NORTH OF THE CENTER LINE OF THE CHICAGO RIVER IN KINZIE'S SUBDIVISION OF THE NORTHEAST QUARTER OF SECTION 24, TOWNSHIP 40 NORTH, RANGE 13, EAST OF THE THIRD PRINCIPAL MERIDIAN, RECORDED AUGUST 18, 1884 AS DOCUMENT 568146, DESCRIBED AS FOLLOWS: COMMENCING AT THE NORTHWEST CORNER OF THE NORTHEAST QUARTER OF SECTION 24 AFORESAID; THENCE NORTH $89^{\circ}19'27''$ EAST, ALONG THE NORTH LINE, THEREOF, 269.94 FEET TO THE NORTHERLY EXTENSION OF THE WEST LINE OF LOT 2 IN THE SUBDIVISION OF BLOCK 4 AND THAT PART OF BLOCK 5 LYING WEST AND NORTH OF THE CENTER LINE OF THE CHICAGO RIVER IN KINZIE'S SUBDIVISION OF THE NORTHEAST QUARTER OF SECTION 24, AFORESAID; THENCE SOUTH $01^{\circ}31'40''$ EAST, 50.00 FEET ALONG SAID NORTHERLY EXTENSION TO THE SOUTH LINE OF IRVING PARK ROAD; THENCE NORTH $89^{\circ}19'27''$ EAST, ALONG SAID SOUTH LINE, 101.66 FEET; THENCE SOUTH $00^{\circ}40'33''$ EAST, 61.12 FEET; THENCE EASTERLY 6.39 FEET ALONG THE ARC OF A CIRCLE HAVING A RADIUS OF 10.50 FEET CONVEX TO THE SOUTH AND WHOSE CHORD BEARS SOUTH $73^{\circ}15'04''$ EAST A DISTANCE OF 6.29 FEET; THENCE SOUTH $00^{\circ}40'33''$ EAST, 32.00 FEET; THENCE NORTH $89^{\circ}19'27''$ EAST, 226.33 FEET TO THE POINT OF BEGINNING; THENCE NORTH $89^{\circ}19'27''$ EAST, 15.00 FEET; THENCE SOUTH $00^{\circ}40'33''$ EAST, 80.00 FEET; THENCE SOUTH $89^{\circ}19'27''$ WEST, 15.00 FEET;

UNOFFICIAL COPY

THENCE NORTH 00°40'33" WEST, 80.00 FEET TO THE POINT OF BEGINNING IN COOK COUNTY, ILLINOIS.

CONTAINING 1,200 SQUARE FEET OR 0.0275 ACRES, MORE OR LESS.

PARCEL 34 - 2702 W. BYRON STREET

P.I.N. 13-24-200-065-0000

THAT PART OF LOTS 1 AND 2, TAKEN AS A TRACT, IN THE SUBDIVISION OF BLOCK 4 AND THAT PART OF BLOCK 5 IN THE SUBDIVISION OF BLOCK 4 AND THAT PART OF BLOCK 5 LYING WEST AND NORTH OF THE CENTER LINE OF THE CHICAGO RIVER IN KINZIE'S SUBDIVISION OF THE NORTHEAST QUARTER OF SECTION 24, TOWNSHIP 40 NORTH, RANGE 13, EAST OF THE THIRD PRINCIPAL MERIDIAN, RECORDED AUGUST 18, 1884 AS DOCUMENT 568146, DESCRIBED AS FOLLOWS: COMMENCING AT THE NORTHWEST CORNER OF THE NORTHEAST QUARTER OF SECTION 24 AFORESAID; THENCE NORTH 89°19'27" EAST, ALONG THE NORTH LINE, THEREOF, 269.94 FEET TO THE NORTHERLY EXTENSION OF THE WEST LINE OF LOT 2 IN THE SUBDIVISION OF BLOCK 4 AND THAT PART OF BLOCK 5 LYING WEST AND NORTH OF THE CENTER LINE OF THE CHICAGO RIVER IN KINZIE'S SUBDIVISION OF THE NORTHEAST QUARTER OF SECTION 24, AFORESAID; THENCE SOUTH 01° 31' 40" EAST, 50.00 FEET ALONG SAID NORTHERLY EXTENSION TO THE SOUTH LINE OF IRVING PARK ROAD; THENCE NORTH 89°19'27" EAST, ALONG SAID SOUTH LINE, 101.66 FEET; THENCE SOUTH 00°40'33" EAST, 61.12 FEET; THENCE EASTERLY 6.39 FEET ALONG THE ARC OF A CIRCLE HAVING A RADIUS OF 10.50 FEET CONVEX TO THE SOUTH AND WHOSE CHORD BEARS SOUTH 73°15'04" EAST A DISTANCE OF 6.29 FEET; THENCE SOUTH 00°40'33" EAST, 32.00 FEET; THENCE NORTH 89°19'27" EAST, 241.33 FEET TO THE POINT OF BEGINNING; THENCE NORTH 89°19'27" EAST, 2.58 FEET; THENCE EASTERLY 12.62 FEET ALONG THE ARC OF A CIRCLE HAVING A RADIUS OF 40.00 FEET CONVEX TO THE NORTH AND WHOSE CHORD BEARS SOUTH 81°38'04" EAST A DISTANCE OF 12.57 FEET; THENCE SOUTH 00°40'33" EAST, 76.05 FEET; THENCE WESTERLY 12.62 FEET ALONG THE ARC OF A CIRCLE HAVING A RADIUS OF 40.00 FEET CONVEX TO THE SOUTH AND WHOSE CHORD BEARS SOUTH 80°16'57" WEST A DISTANCE OF 12.57 FEET; THENCE SOUTH 89°19'27" WEST, 2.58 FEET; THENCE NORTH 00°40'33" WEST, 80.00 FEET TO THE POINT OF BEGINNING IN COOK COUNTY, ILLINOIS.

CONTAINING 1,184 SQUARE FEET OR 0.0272 ACRES, MORE OR LESS.

PARCEL 35 - 2667 W. DAKIN STREET

P.I.N. 13-24-200-066-0000

THAT PART OF LOTS 1 AND 2, TAKEN AS A TRACT, IN THE SUBDIVISION OF BLOCK 4 AND THAT PART OF BLOCK 5 IN THE SUBDIVISION OF BLOCK 4 AND THAT PART OF BLOCK 5 LYING WEST AND NORTH OF THE CENTER LINE OF THE CHICAGO RIVER IN KINZIE'S SUBDIVISION OF THE NORTHEAST QUARTER OF SECTION 24, TOWNSHIP 40 NORTH, RANGE 13, EAST OF THE THIRD PRINCIPAL MERIDIAN, RECORDED AUGUST 18, 1884 AS DOCUMENT 568146, DESCRIBED AS

UNOFFICIAL COPY

FOLLOWS: COMMENCING AT THE NORTHWEST CORNER OF THE NORTHEAST QUARTER OF SECTION 24 AFORESAID; THENCE NORTH $89^{\circ}19'27''$ EAST, ALONG THE NORTH LINE, THEREOF, 269.94 FEET TO THE NORTHERLY EXTENSION OF THE WEST LINE OF LOT 2 IN THE SUBDIVISION OF BLOCK 4 AND THAT PART OF BLOCK 5 LYING WEST AND NORTH OF THE CENTER LINE OF THE CHICAGO RIVER IN KINZIE'S SUBDIVISION OF THE NORTHEAST QUARTER OF SECTION 24, AFORESAID; THENCE SOUTH $01^{\circ}31'40''$ EAST, 50.00 FEET ALONG SAID NORTHERLY EXTENSION TO THE SOUTH LINE OF IRVING PARK ROAD; THENCE NORTH $89^{\circ}19'27''$ EAST, ALONG SAID SOUTH LINE, 101.66 FEET; THENCE SOUTH $00^{\circ}40'33''$ EAST, 61.12 FEET; THENCE EASTERLY 6.39 FEET ALONG THE ARC OF A CIRCLE HAVING A RADIUS OF 10.50 FEET CONVEX TO THE SOUTH AND WHOSE CHORD BEARS SOUTH $73^{\circ}15'04''$ EAST A DISTANCE OF 6.29 FEET; THENCE SOUTH $00^{\circ}40'33''$ EAST 32.00 FEET; THENCE NORTH $89^{\circ}19'27''$ EAST, 241.33 FEET; THENCE EASTERLY 12.52 FEET ALONG THE ARC OF A CIRCLE HAVING A RADIUS OF 40.00 FEET CONVEX TO THE NORTH AND WHOSE CHORD BEARS SOUTH $81^{\circ}38'04''$ EAST A DISTANCE OF 12.57 FEET TO THE POINT OF BEGINNING; THENCE EASTERLY 31.60 FEET ALONG THE ARC OF A CIRCLE HAVING A RADIUS OF 40.00 FEET CONVEX TO THE NORTH AND WHOSE CHORD BEARS SOUTH $68^{\circ}02'32''$ EAST A DISTANCE OF 30.79 FEET; THENCE SOUTH $00^{\circ}40'33''$ EAST, 56.30 FEET; THENCE WESTERLY 31.60 FEET ALONG THE ARC OF A CIRCLE HAVING A RADIUS OF 40.00 FEET CONVEX TO THE SOUTH AND WHOSE CHORD BEARS SOUTH $66^{\circ}41'25''$ WEST A DISTANCE OF 30.79 FEET; THENCE NORTH $00^{\circ}40'33''$ WEST, 76.05 FEET TO THE POINT OF BEGINNING IN COOK COUNTY, ILLINOIS.
CONTAINING 1,087 SQUARE FEET OR 0.0250 ACRES, MORE OR LESS.

PARCEL 36 - 2727 W. BYRON STREET
P.I.N. 13-24-200-067-0000

THAT PART OF LOTS 1 AND 2, TAKEN AS A TRACT IN THE SUBDIVISION OF BLOCK 4 AND THAT PART OF BLOCK 5 IN THE SUBDIVISION OF BLOCK 4 AND THAT PART OF BLOCK 5 LYING WEST AND NORTH OF THE CENTER LINE OF THE CHICAGO RIVER IN KINZIE'S SUBDIVISION OF THE NORTHEAST QUARTER OF SECTION 24, TOWNSHIP 40 NORTH, RANGE 13, EAST OF THE THIRD PRINCIPAL MERIDIAN, RECORDED AUGUST 18, 1884 AS DOCUMENT 568146, DESCRIBED AS FOLLOWS: COMMENCING AT THE NORTHWEST CORNER OF THE NORTHEAST QUARTER OF SECTION 24 AFORESAID; THENCE NORTH $89^{\circ}19'27''$ EAST, ALONG THE NORTH LINE, THEREOF, 269.94 FEET TO THE NORTHERLY EXTENSION OF THE WEST LINE OF LOT 2 IN THE SUBDIVISION OF BLOCK 4 AND THAT PART OF BLOCK 5 LYING WEST AND NORTH OF THE CENTER LINE OF THE CHICAGO RIVER IN KINZIE'S SUBDIVISION OF THE NORTHEAST QUARTER OF SECTION 24, AFORESAID; THENCE SOUTH $01^{\circ}31'40''$ EAST, 50.00 FEET ALONG SAID NORTHERLY EXTENSION TO THE SOUTH LINE OF IRVING PARK ROAD; THENCE CONTINUING SOUTH $01^{\circ}34'40''$ EAST ALONG THE WEST LINE OF SAID LOT 2, 270.03 FEET; THENCE NORTH $89^{\circ}19'27''$ EAST, ALONG A LINE THAT IS 270.00 FEET SOUTH OF AND PARALLEL WITH THE SOUTH LINE OF SAID IRVING PARK ROAD, 81.64 FEET TO THE POINT OF BEGINNING; THENCE NORTH THENCE NORTH $00^{\circ}40'33''$

UNOFFICIAL COPY

WEST, 63.00 FEET; THENCE SOUTH 89°19'27" WEST, 34.82 FEET; THENCE SOUTHERLY 11.26 FEET ALONG THE ARC OF A CIRCLE HAVING A RADIUS OF 13.50 FEET CONVEX TO THE WEST AND WHOSE CHORD BEARS SOUTH 23°13'17" WEST A DISTANCE OF 10.94 FEET; THENCE SOUTH 00°40'33" EAST, 53.00 FEET TO THE POINT OF BEGINNING IN COOK COUNTY, ILLINOIS.
CONTAINING 2,459 SQUARE FEET OR 0.0565 ACRES, MORE OR LESS.

PARCEL 37 - 2723 W. BYRON STREET
P.I.N. 13-24-200-068-0000

THAT PART OF LOTS 1 AND 2, TAKEN AS A TRACT, IN THE SUBDIVISION OF BLOCK 4 AND THAT PART OF BLOCK 5 IN THE SUBDIVISION OF BLOCK 4 AND THAT PART OF BLOCK 5 LYING WEST AND NORTH OF THE CENTER LINE OF THE CHICAGO RIVER IN KINZIE'S SUBDIVISION OF THE NORTHEAST QUARTER OF SECTION 24, TOWNSHIP 40 NORTH, RANGE 13, EAST OF THE THIRD PRINCIPAL MERIDIAN, RECORDED AUGUST 18, 1884 AS DOCUMENT 568146, DESCRIBED AS FOLLOWS: COMMENCING AT THE NORTHWEST CORNER OF THE NORTHEAST QUARTER OF SECTION 24 AFORESAID; THENCE NORTH 89°19'27" EAST, ALONG THE NORTH LINE, THEREOF, 269.94 FEET TO THE NORTHERLY EXTENSION OF THE WEST LINE OF LOT 2 IN THE SUBDIVISION OF BLOCK 4 AND THAT PART OF BLOCK 5 LYING WEST AND NORTH OF THE CENTER LINE OF THE CHICAGO RIVER IN KINZIE'S SUBDIVISION OF THE NORTHEAST QUARTER OF SECTION 24, AFORESAID; THENCE SOUTH 01° 31' 40" EAST, 50.00 FEET ALONG SAID NORTHERLY EXTENSION TO THE SOUTH LINE OF IRVING PARK ROAD; THENCE CONTINUING SOUTH 01°34'40" EAST ALONG THE WEST LINE OF SAID LOT 2, 270.03 FEET, THENCE NORTH 89°19'27" EAST, ALONG A LINE THAT IS 270.00 FEET SOUTH OF AND PARALLEL WITH THE SOUTH LINE OF IRVING PARK ROAD, 120.89 FEET TO THE POINT OF BEGINNING, THENCE NORTH 00°40'33" WEST, 63.00 FEET; THENCE NORTH 89°19'27" EAST, 34.00 FEET; THENCE SOUTH 00°40'33" EAST, 63.00 FEET; THENCE SOUTH 89°19'27" WEST, 34.00 FEET TO THE POINT OF BEGINNING, IN COOK COUNTY, ILLINOIS.
CONTAINING 2,142 SQUARE FEET OR 0.0492 ACRES, MORE OR LESS.

PARCEL 38 - 2721 W. BYRON STREET
P.I.N. 13-24-200-069-0000

THAT PART OF LOTS 1 AND 2, TAKEN AS A TRACT, IN THE SUBDIVISION OF BLOCK 4 AND THAT PART OF BLOCK 5 IN THE SUBDIVISION OF BLOCK 4 AND THAT PART OF BLOCK 5 LYING WEST AND NORTH OF THE CENTER LINE OF THE CHICAGO RIVER IN KINZIE'S SUBDIVISION OF THE NORTHEAST QUARTER OF SECTION 24, TOWNSHIP 40 NORTH, RANGE 13, EAST OF THE THIRD PRINCIPAL MERIDIAN, RECORDED AUGUST 18, 1884 AS DOCUMENT 568146, DESCRIBED AS FOLLOWS: COMMENCING AT THE NORTHWEST CORNER OF THE NORTHEAST QUARTER OF SECTION 24 AFORESAID; THENCE NORTH 89°19'27" EAST, ALONG THE NORTH LINE, THEREOF, 269.94 FEET TO THE NORTHERLY EXTENSION OF THE WEST LINE OF LOT 2 IN THE SUBDIVISION OF BLOCK 4 AND THAT PART OF

UNOFFICIAL COPY

BLOCK 5 LYING WEST AND NORTH OF THE CENTER LINE OF THE CHICAGO RIVER IN KINZIE'S SUBDIVISION OF THE NORTHEAST QUARTER OF SECTION 24, AFORESAID; THENCE SOUTH 01° 31' 40" EAST, 50.00 FEET ALONG SAID NORTHERLY EXTENSION TO THE SOUTH LINE OF IRVING PARK ROAD; THENCE CONTINUING SOUTH 01°34-40" EAST ALONG THE WEST LINE OF SAID LOT 2, 270.03 FEET, THENCE NORTH 89°19'27" EAST, ALONG A LINE THAT IS 270.00 FEET SOUTH OF AND PARALLEL WITH THE SOUTH LINE OF IRVING PARK ROAD, 154.89 FEET TO THE POINT OF BEGINNING, THENCE NORTH 00°40'33" WEST, 63.00 FEET; THENCE NORTH 89°19'27" EAST, 34.00 FEET; THENCE SOUTH 00°40'33" EAST, 63.00 FEET; THENCE SOUTH 89°19'27" WEST, 34.00 FEET TO THE POINT OF BEGINNING, IN COOK COUNTY, ILLINOIS.

CONTAINING 2,142 SQUARE FEET OR 0.0492 ACRES, MORE OR LESS.

PARCEL 39 - 2715 W. BYRON STREET

P.I.N. 13-24-200-070-0000

THAT PART OF LOTS 1 AND 2, TAKEN AS A TRACT, IN THE SUBDIVISION OF BLOCK 4 AND THAT PART OF BLOCK 5 IN THE SUBDIVISION OF BLOCK 4 AND THAT PART OF BLOCK 5 LYING WEST AND NORTH OF THE CENTER LINE OF THE CHICAGO RIVER IN KINZIE'S SUBDIVISION OF THE NORTHEAST QUARTER OF SECTION 24, TOWNSHIP 40 NORTH, RANGE 13, EAST OF THE THIRD PRINCIPAL MERIDIAN, RECORDED AUGUST 18, 1884 AS DOCUMENT 568146, DESCRIBED AS FOLLOWS: COMMENCING AT THE NORTHWEST CORNER OF THE NORTHEAST QUARTER OF SECTION 24 AFORESAID; THENCE NORTH 89°19'27" EAST, ALONG THE NORTH LINE, THEREOF, 269.94 FEET TO THE NORTHERLY EXTENSION OF THE WEST LINE OF LOT 2 IN THE SUBDIVISION OF BLOCK 4 AND THAT PART OF BLOCK 5 LYING WEST AND NORTH OF THE CENTER LINE OF THE CHICAGO RIVER IN KINZIE'S SUBDIVISION OF THE NORTHEAST QUARTER OF SECTION 24, AFORESAID; THENCE SOUTH 01° 31' 40" EAST, 50.00 FEET ALONG SAID NORTHERLY EXTENSION TO THE SOUTH LINE OF IRVING PARK ROAD; THENCE CONTINUING SOUTH 01°34-40" EAST ALONG THE WEST LINE OF SAID LOT 2, 270.03 FEET, THENCE NORTH 89°19'27" EAST, ALONG A LINE THAT IS 270.00 FEET SOUTH OF AND PARALLEL WITH THE SOUTH LINE OF IRVING PARK ROAD, 157.56 FEET TO THE POINT OF BEGINNING, THENCE NORTH 00°40'33" WEST, 63.00 FEET; THENCE NORTH 89°19'27" EAST, 34.00 FEET; THENCE SOUTH 00°40'33" EAST, 63.00 FEET; THENCE SOUTH 89°19'27" WEST, 34.00 FEET TO THE POINT OF BEGINNING, IN COOK COUNTY, ILLINOIS.

CONTAINING 2,142 SQUARE FEET OR 0.0492 ACRES, MORE OR LESS.

PARCEL 40 - 2711 W. BYRON STREET

P.I.N. 13-24-200-071-0000

THAT PART OF LOTS 1 AND 2, TAKEN AS A TRACT, IN THE SUBDIVISION OF BLOCK 4 AND THAT PART OF BLOCK 5 IN THE SUBDIVISION OF BLOCK 4 AND THAT PART OF BLOCK 5 LYING WEST AND NORTH OF THE CENTER LINE OF THE CHICAGO RIVER IN KINZIE'S SUBDIVISION OF THE NORTHEAST QUARTER OF

UNOFFICIAL COPY

SECTION 24, TOWNSHIP 40 NORTH, RANGE 13, EAST OF THE THIRD PRINCIPAL MERIDIAN, RECORDED AUGUST 18, 1884 AS DOCUMENT 568146, DESCRIBED AS FOLLOWS: COMMENCING AT THE NORTHWEST CORNER OF THE NORTHEAST QUARTER OF SECTION 24 AFORESAID; THENCE NORTH 89°19'27" EAST, ALONG THE NORTH LINE, THEREOF, 269.94 FEET TO THE NORTHERLY EXTENSION OF THE WEST LINE OF LOT 2 IN THE SUBDIVISION OF BLOCK 4 AND THAT PART OF BLOCK 5 LYING WEST AND NORTH OF THE CENTER LINE OF THE CHICAGO RIVER IN KINZIE'S SUBDIVISION OF THE NORTHEAST QUARTER OF SECTION 24, AFORESAID; THENCE SOUTH 01° 31' 40" EAST, 50.00 FEET ALONG SAID NORTHERLY EXTENSION TO THE SOUTH LINE OF IRVING PARK ROAD; THENCE CONTINUING SOUTH 01°34'40" EAST ALONG THE WEST LINE OF SAID LOT 2, 270.03 FEET, THENCE NORTH 89°19'27" EAST, ALONG A LINE THAT IS 270.00 FEET SOUTH OF AND PARALLEL WITH THE SOUTH LINE OF IRVING PARK ROAD, 231.56 FEET TO THE POINT OF BEGINNING, THENCE NORTH 00°40'33" WEST, 63.00 FEET; THENCE NORTH 89°19'27" EAST, 34.00 FEET; THENCE SOUTH 00°40'33" EAST, 63.00 FEET; THENCE SOUTH 89°19'27" WEST, 34.00 FEET TO THE POINT OF BEGINNING, IN COOK COUNTY, ILLINOIS.
CONTAINING 2,142 SQUARE FEET OR 0.0492 ACRES, MORE OR LESS.

PARCEL 41 - 2709 W. BYRON STREET
P.I.N. 13-24-200-072-0000

THAT PART OF LOTS 1 AND 2, TAKEN AS A TRACT, IN THE SUBDIVISION OF BLOCK 4 AND THAT PART OF BLOCK 5 IN THE SUBDIVISION OF BLOCK 4 AND THAT PART OF BLOCK 5 LYING WEST AND NORTH OF THE CENTER LINE OF THE CHICAGO RIVER IN KINZIE'S SUBDIVISION OF THE NORTHEAST QUARTER OF SECTION 24, TOWNSHIP 40 NORTH, RANGE 13, EAST OF THE THIRD PRINCIPAL MERIDIAN, RECORDED AUGUST 18, 1884 AS DOCUMENT 568146, DESCRIBED AS FOLLOWS: COMMENCING AT THE NORTHWEST CORNER OF THE NORTHEAST QUARTER OF SECTION 24 AFORESAID; THENCE NORTH 89°19'27" EAST, ALONG THE NORTH LINE, THEREOF, 269.94 FEET TO THE NORTHERLY EXTENSION OF THE WEST LINE OF LOT 2 IN THE SUBDIVISION OF BLOCK 4 AND THAT PART OF BLOCK 5 LYING WEST AND NORTH OF THE CENTER LINE OF THE CHICAGO RIVER IN KINZIE'S SUBDIVISION OF THE NORTHEAST QUARTER OF SECTION 24, AFORESAID; THENCE SOUTH 01° 31' 40" EAST, 50.00 FEET ALONG SAID NORTHERLY EXTENSION TO THE SOUTH LINE OF IRVING PARK ROAD; THENCE CONTINUING SOUTH 01°34'40" EAST ALONG THE WEST LINE OF SAID LOT 2, 270.03 FEET, THENCE NORTH 89°19'27" EAST, ALONG A LINE THAT IS 270.00 FEET SOUTH OF AND PARALLEL WITH THE SOUTH LINE OF IRVING PARK ROAD, 265.56 FEET TO THE POINT OF BEGINNING, THENCE NORTH 00°40'33" WEST, 63.00 FEET; THENCE NORTH 89°19'27" EAST, 34.00 FEET; THENCE SOUTH 00°40'33" EAST, 63.00 FEET; THENCE SOUTH 89°19'27" WEST, 34.00 FEET TO THE POINT OF BEGINNING, IN COOK COUNTY, ILLINOIS.
CONTAINING 2,142 SQUARE FEET OR 0.0492 ACRES, MORE OR LESS.

UNOFFICIAL COPY

PARCEL 42 - 2705 W. BYRON STREET

P.I.N. 13-24-200-073-0000

THAT PART OF LOTS 1 AND 2, TAKEN AS A TRACT, IN THE SUBDIVISION OF BLOCK 4 AND THAT PART OF BLOCK 5 IN THE SUBDIVISION OF BLOCK 4 AND THAT PART OF BLOCK 5 LYING WEST AND NORTH OF THE CENTER LINE OF THE CHICAGO RIVER IN KINZIE'S SUBDIVISION OF THE NORTHEAST QUARTER OF SECTION 24, TOWNSHIP 40 NORTH, RANGE 13, EAST OF THE THIRD PRINCIPAL MERIDIAN, RECORDED AUGUST 18, 1884 AS DOCUMENT 568146, DESCRIBED AS FOLLOWS: COMMENCING AT THE NORTHWEST CORNER OF THE NORTHEAST QUARTER OF SECTION 24 AFORESAID; THENCE NORTH 89°19'27" EAST, ALONG THE NORTH LINE, THEREOF, 269.94 FEET TO THE NORTHERLY EXTENSION OF THE WEST LINE OF LOT 2 IN THE SUBDIVISION OF BLOCK 4 AND THAT PART OF BLOCK 5 LYING WEST AND NORTH OF THE CENTER LINE OF THE CHICAGO RIVER IN KINZIE'S SUBDIVISION OF THE NORTHEAST QUARTER OF SECTION 24, AFORESAID; THENCE SOUTH 01° 31' 40" EAST, 50.00 FEET ALONG SAID NORTHERLY EXTENSION TO THE SOUTH LINE OF IRVING PARK ROAD; THENCE CONTINUING SOUTH 01°31'40" EAST ALONG THE WEST LINE OF SAID LOT 2, 270.03 FEET, THENCE NORTH 89°19'27" EAST, ALONG A LINE THAT IS 270.00 FEET SOUTH OF AND PARALLEL WITH THE SOUTH LINE OF IRVING PARK ROAD, 299.56 FEET TO THE POINT OF BEGINNING, THENCE NORTH 00°40'33" WEST, 63.00 FEET; THENCE NORTH 89°19'27" EAST, 38.75 FEET; THENCE SOUTH 00°40'33" EAST, 63.00 FEET; THENCE SOUTH 89°19'27" WEST, 38.75 FEET TO THE POINT OF BEGINNING IN COOK COUNTY, ILLINOIS.

CONTAINING 2,441 SQUARE FEET OR 0.0560 ACRES, MORE OR LESS.

PARCEL 43 - 3933 N. WASHTENAW AVENUE

P.I.N. 13-24-200-074-0000

THAT PART OF LOTS 1 AND 2, TAKEN AS A TRACT, IN THE SUBDIVISION OF BLOCK 4 AND THAT PART OF BLOCK 5 IN THE SUBDIVISION OF BLOCK 4 AND THAT PART OF BLOCK 5 LYING WEST AND NORTH OF THE CENTER LINE OF THE CHICAGO RIVER IN KINZIE'S SUBDIVISION OF THE NORTHEAST QUARTER OF SECTION 24, TOWNSHIP 40 NORTH, RANGE 13, EAST OF THE THIRD PRINCIPAL MERIDIAN, RECORDED AUGUST 18, 1884 AS DOCUMENT 568146, DESCRIBED AS FOLLOWS: COMMENCING AT THE NORTHWEST CORNER OF THE NORTHEAST QUARTER OF SECTION 24 AFORESAID; THENCE NORTH 89°19'27" EAST, ALONG THE NORTH LINE, THEREOF, 269.94 FEET TO THE NORTHERLY EXTENSION OF THE WEST LINE OF LOT 2 IN THE SUBDIVISION OF BLOCK 4 AND THAT PART OF BLOCK 5 LYING WEST AND NORTH OF THE CENTER LINE OF THE CHICAGO RIVER IN KINZIE'S SUBDIVISION OF THE NORTHEAST QUARTER OF SECTION 24, AFORESAID; THENCE SOUTH 01° 31' 40" EAST, 50.00 FEET ALONG SAID NORTHERLY EXTENSION TO THE SOUTH LINE OF IRVING PARK ROAD; THENCE NORTH 89°19'27" EAST, ALONG SAID SOUTH LINE, 509.13 FEET; THENCE SOUTH 28°04'33" WEST, 281.94 FEET TO THE POINT OF BEGINNING; THENCE SOUTH 61°57'56" EAST, 74.79 FEET; THENCE SOUTH 28°02'04" WEST, 17.53 FEET TO THE

UNOFFICIAL COPY

SOUTH LINE OF LOT 1 IN THE SUBDIVISION OF BLOCK 4 AND PART OF BLOCK 5 AFORESAID ; THENCE SOUTH 89°19'27" WEST ALONG THE SOUTH LINE OF SAID LOT 1, 16.01 FEET; THENCE NORTH 01°31'40" WEST, 0.50 FEET; THENCE SOUTH 89°19'27" WEST, 58.97 FEET; THENCE NORTH 28°04'33" EAST, 23.56 FEET; THENCE NORTH 61°55'27" WEST, 15.72 FEET; THENCE NORTH 28°04'33" EAST, 25.76 FEET TO THE POINT OF BEGINNING IN COOK COUNTY, ILLINOIS.
CONTAINING 2,371 SQUARE FEET OR 0.0544 ACRES, MORE OR LESS.

PARCEL 44 - 3935 N. WASHTENAW AVENUE
P.I.N. 13-24-200-075-0000

THAT PART OF LOTS 1 AND 2, TAKEN AS A TRACT, IN THE SUBDIVISION OF BLOCK 4 AND THAT PART OF BLOCK 5 IN THE SUBDIVISION OF BLOCK 4 AND THAT PART OF BLOCK 5 LYING WEST AND NORTH OF THE CENTER LINE OF THE CHICAGO RIVER IN KINZIE'S SUBDIVISION OF THE NORTHEAST QUARTER OF SECTION 24, TOWNSHIP 40 NORTH, RANGE 13, EAST OF THE THIRD PRINCIPAL MERIDIAN, RECORDED AUGUST 18, 1884 AS DOCUMENT 568146, DESCRIBED AS FOLLOWS: COMMENCING AT THE NORTHWEST CORNER OF THE NORTHEAST QUARTER OF SECTION 24 AFORESAID; THENCE NORTH 89°19'27" EAST, ALONG THE NORTH LINE, THEREOF, 269.94 FEET TO THE NORTHERLY EXTENSION OF THE WEST LINE OF LOT 2 IN THE SUBDIVISION OF BLOCK 4 AND THAT PART OF BLOCK 5 LYING WEST AND NORTH OF THE CENTER LINE OF THE CHICAGO RIVER IN KINZIE'S SUBDIVISION OF THE NORTHEAST QUARTER OF SECTION 24, AFORESAID; THENCE SOUTH 01° 31' 40" EAST, 50.00 FEET ALONG SAID NORTHERLY EXTENSION TO THE SOUTH LINE OF IRVING PARK ROAD; THENCE NORTH 89°19'27" EAST, ALONG SAID SOUTH LINE, 509.13 FEET; THENCE SOUTH 28°04'33" WEST, 261.61 FEET TO THE POINT OF BEGINNING; THENCE SOUTH 61°57'56" EAST, 74.78 FEET; THENCE SOUTH 28°02'04" WEST, 20.33 FEET; THENCE NORTH 61°57'56" WEST, 74.79 FEET; THENCE NORTH 28°04'33" EAST, 20.33 FEET TO THE POINT OF BEGINNING IN COOK COUNTY, ILLINOIS.
CONTAINING 1,520 SQUARE FEET OR 0.0349 ACRES, MORE OR LESS.

PARCEL 45 - 3937 N. WASHTENAW AVENUE
P.I.N. 13-24-200-076-0000

THAT PART OF LOTS 1 AND 2, TAKEN AS A TRACT, IN THE SUBDIVISION OF BLOCK 4 AND THAT PART OF BLOCK 5 IN THE SUBDIVISION OF BLOCK 4 AND THAT PART OF BLOCK 5 LYING WEST AND NORTH OF THE CENTER LINE OF THE CHICAGO RIVER IN KINZIE'S SUBDIVISION OF THE NORTHEAST QUARTER OF SECTION 24, TOWNSHIP 40 NORTH, RANGE 13, EAST OF THE THIRD PRINCIPAL MERIDIAN, RECORDED AUGUST 18, 1884 AS DOCUMENT 568146, DESCRIBED AS FOLLOWS: COMMENCING AT THE NORTHWEST CORNER OF THE NORTHEAST QUARTER OF SECTION 24 AFORESAID; THENCE NORTH 89°19'27" EAST, ALONG THE NORTH LINE, THEREOF, 269.94 FEET TO THE NORTHERLY EXTENSION OF THE WEST LINE OF LOT 2 IN THE SUBDIVISION OF BLOCK 4 AND THAT PART OF BLOCK 5 LYING WEST AND NORTH OF THE CENTER LINE OF THE CHICAGO RIVER

UNOFFICIAL COPY

IN KINZIE'S SUBDIVISION OF THE NORTHEAST QUARTER OF SECTION 24, AFORESAID; THENCE SOUTH 01° 31' 40" EAST, 50.00 FEET ALONG SAID NORTHERLY EXTENSION TO THE SOUTH LINE OF IRVING PARK ROAD; THENCE NORTH 89°19'27" EAST, ALONG SAID SOUTH LINE, 509.13 FEET; THENCE SOUTH 28°04'33" WEST, 241.28 FEET TO THE POINT OF BEGINNING; THENCE SOUTH 61°57'56" EAST, 74.76 FEET; THENCE SOUTH 28°02'04" WEST, 20.33 FEET; THENCE NORTH 61°57'56" WEST, 74.78 FEET; THENCE NORTH 28°04'33" EAST, 20.33 FEET TO THE POINT OF BEGINNING IN COOK COUNTY, ILLINOIS.
CONTAINING 1,520 SQUARE FEET OR 0.0349 ACRES, MORE OR LESS.

PARCEL 46 - 3939 N. WASHTENAW AVENUE

P.I.N. 13-24-200-077-0000

THAT PART OF LOTS 1 AND 2, TAKEN AS A TRACT, IN THE SUBDIVISION OF BLOCK 4 AND THAT PART OF BLOCK 5 IN THE SUBDIVISION OF BLOCK 4 AND THAT PART OF BLOCK 5 LYING WEST AND NORTH OF THE CENTER LINE OF THE CHICAGO RIVER IN KINZIE'S SUBDIVISION OF THE NORTHEAST QUARTER OF SECTION 24, TOWNSHIP 40 NORTH, RANGE 13, EAST OF THE THIRD PRINCIPAL MERIDIAN, RECORDED AUGUST 18, 1884 AS DOCUMENT 568146, DESCRIBED AS FOLLOWS: COMMENCING AT THE NORTHWEST CORNER OF THE NORTHEAST QUARTER OF SECTION 24 AFORESAID; THENCE NORTH 89°19'27" EAST, ALONG THE NORTH LINE, THEREOF, 269.94 FEET TO THE NORTHERLY EXTENSION OF THE WEST LINE OF LOT 2 IN THE SUBDIVISION OF BLOCK 4 AND THAT PART OF BLOCK 5 LYING WEST AND NORTH OF THE CENTER LINE OF THE CHICAGO RIVER IN KINZIE'S SUBDIVISION OF THE NORTHEAST QUARTER OF SECTION 24, AFORESAID; THENCE SOUTH 01° 31' 40" EAST, 50.00 FEET ALONG SAID NORTHERLY EXTENSION TO THE SOUTH LINE OF IRVING PARK ROAD; THENCE NORTH 89°19'27" EAST, ALONG SAID SOUTH LINE, 509.13 FEET; THENCE SOUTH 28°04'33" WEST, 220.95 FEET TO THE POINT OF BEGINNING; THENCE SOUTH 61°57'56" EAST, 74.75 FEET; THENCE SOUTH 28°02'04" WEST, 20.33 FEET; THENCE NORTH 61°57'56" WEST, 74.76 FEET; THENCE NORTH 28°04'33" EAST, 20.33 FEET TO THE POINT OF BEGINNING IN COOK COUNTY, ILLINOIS.
CONTAINING 1,520 SQUARE FEET OR 0.0349 ACRES, MORE OR LESS

PARCEL 47 - 3941 N. WASHTENAW AVENUE

P.I.N. 13-24-200-078-0000

THAT PART OF LOTS 1 AND 2, TAKEN AS A TRACT, IN THE SUBDIVISION OF BLOCK 4 AND THAT PART OF BLOCK 5 IN THE SUBDIVISION OF BLOCK 4 AND THAT PART OF BLOCK 5 LYING WEST AND NORTH OF THE CENTER LINE OF THE CHICAGO RIVER IN KINZIE'S SUBDIVISION OF THE NORTHEAST QUARTER OF SECTION 24, TOWNSHIP 40 NORTH, RANGE 13, EAST OF THE THIRD PRINCIPAL MERIDIAN, RECORDED AUGUST 18, 1884 AS DOCUMENT 568146, DESCRIBED AS FOLLOWS: COMMENCING AT THE NORTHWEST CORNER OF THE NORTHEAST QUARTER OF SECTION 24 AFORESAID; THENCE NORTH 89°19'27" EAST, ALONG THE NORTH LINE, THEREOF, 269.94 FEET TO THE NORTHERLY EXTENSION OF THE

UNOFFICIAL COPY

WEST LINE OF LOT 2 IN THE SUBDIVISION OF BLOCK 4 AND THAT PART OF BLOCK 5 LYING WEST AND NORTH OF THE CENTER LINE OF THE CHICAGO RIVER IN KINZIE'S SUBDIVISION OF THE NORTHEAST QUARTER OF SECTION 24, AFORESAID; THENCE SOUTH 01° 31' 40" EAST, 50.00 FEET ALONG SAID NORTHERLY EXTENSION TO THE SOUTH LINE OF IRVING PARK ROAD; THENCE NORTH 89°19'27" EAST, ALONG SAID SOUTH LINE, 509.13 FEET; THENCE SOUTH 28°04'33" WEST, 200.62 FEET TO THE POINT OF BEGINNING; THENCE SOUTH 61°57'56" EAST, 74.74 FEET; THENCE SOUTH 28°02'04" WEST, 20.33 FEET; THENCE NORTH 61°57'56" WEST, 74.75 FEET; THENCE NORTH 28°04'33" EAST, 20.33 FEET TO THE POINT OF BEGINNING IN COOK COUNTY, ILLINOIS.
CONTAINING 1,520 SQUARE FEET OR 0.0349 ACRES, MORE OR LESS.

PARCEL 48 - 3943 N. WASHTENAW AVENUE
P.I.N. 13-24-200-079-0000

THAT PART OF LOTS 1 AND 2, TAKEN AS A TRACT, IN THE SUBDIVISION OF BLOCK 4 AND THAT PART OF BLOCK 5 IN THE SUBDIVISION OF BLOCK 4 AND THAT PART OF BLOCK 5 LYING WEST AND NORTH OF THE CENTER LINE OF THE CHICAGO RIVER IN KINZIE'S SUBDIVISION OF THE NORTHEAST QUARTER OF SECTION 24, TOWNSHIP 40 NORTH, RANGE 13, EAST OF THE THIRD PRINCIPAL MERIDIAN, RECORDED AUGUST 18, 1884 AS DOCUMENT 568146, DESCRIBED AS FOLLOWS: COMMENCING AT THE NORTHWEST CORNER OF THE NORTHEAST QUARTER OF SECTION 24 AFORESAID; THENCE NORTH 89°19'27" EAST, ALONG THE NORTH LINE, THEREOF, 269.94 FEET TO THE NORTHERLY EXTENSION OF THE WEST LINE OF LOT 2 IN THE SUBDIVISION OF BLOCK 4 AND THAT PART OF BLOCK 5 LYING WEST AND NORTH OF THE CENTER LINE OF THE CHICAGO RIVER IN KINZIE'S SUBDIVISION OF THE NORTHEAST QUARTER OF SECTION 24, AFORESAID; THENCE SOUTH 01° 31' 40" EAST, 50.00 FEET ALONG SAID NORTHERLY EXTENSION TO THE SOUTH LINE OF IRVING PARK ROAD; THENCE NORTH 89°19'27" EAST, ALONG SAID SOUTH LINE, 509.13 FEET; THENCE SOUTH 28°04'33" WEST, 180.29 FEET TO THE POINT OF BEGINNING; THENCE SOUTH 61°57'56" EAST, 74.72 FEET; THENCE SOUTH 28°02'04" WEST, 20.33 FEET; THENCE NORTH 61°57'56" WEST, 74.74 FEET; THENCE NORTH 28°04'33" EAST, 20.33 FEET TO THE POINT OF BEGINNING IN COOK COUNTY, ILLINOIS.
CONTAINING 1,519 SQUARE FEET OR 0.0349 ACRES, MORE OR LESS.

PARCEL 49 - 3945 N. WASHTENAW AVENUE
P.I.N. 13-24-200-080-0000

THAT PART OF LOTS 1 AND 2, TAKEN AS A TRACT, IN THE SUBDIVISION OF BLOCK 4 AND THAT PART OF BLOCK 5 IN THE SUBDIVISION OF BLOCK 4 AND THAT PART OF BLOCK 5 LYING WEST AND NORTH OF THE CENTER LINE OF THE CHICAGO RIVER IN KINZIE'S SUBDIVISION OF THE NORTHEAST QUARTER OF SECTION 24, TOWNSHIP 40 NORTH, RANGE 13, EAST OF THE THIRD PRINCIPAL MERIDIAN, RECORDED AUGUST 18, 1884 AS DOCUMENT 568146, DESCRIBED AS FOLLOWS: COMMENCING AT THE NORTHWEST CORNER OF THE NORTHEAST

UNOFFICIAL COPY

QUARTER OF SECTION 24 AFORESAID; THENCE NORTH 89°19'27" EAST, ALONG THE NORTH LINE, THEREOF, 269.94 FEET TO THE NORTHERLY EXTENSION OF THE WEST LINE OF LOT 2 IN THE SUBDIVISION OF BLOCK 4 AND THAT PART OF BLOCK 5 LYING WEST AND NORTH OF THE CENTER LINE OF THE CHICAGO RIVER IN KINZIE'S SUBDIVISION OF THE NORTHEAST QUARTER OF SECTION 24, AFORESAID; THENCE SOUTH 01° 31' 40" EAST, 50.00 FEET ALONG SAID NORTHERLY EXTENSION TO THE SOUTH LINE OF IRVING PARK ROAD; THENCE NORTH 89°19'27" EAST, ALONG SAID SOUTH LINE, 509.13 FEET; THENCE SOUTH 28°04'33" WEST, 159.96 FEET TO THE POINT OF BEGINNING; THENCE SOUTH 61°57'56" EAST, 74.71 FEET; THENCE SOUTH 28°02'04" WEST, 20.33 FEET; THENCE NORTH 61°57'56" WEST, 74.72 FEET; THENCE NORTH 28°04'33" EAST, 20.33 FEET TO THE POINT OF BEGINNING IN COOK COUNTY, ILLINOIS.
CONTAINING 1,519 SQUARE FEET OR 0.0349 ACRES, MORE OR LESS.

PARCEL 50 - 3947 N. WASHTENAW AVENUE
P.I.N. 13-24-200-081-0000

THAT PART OF LOTS 1 AND 2, TAKEN AS A TRACT, IN THE SUBDIVISION OF BLOCK 4 AND THAT PART OF BLOCK 5 IN THE SUBDIVISION OF BLOCK 4 AND THAT PART OF BLOCK 5 LYING WEST AND NORTH OF THE CENTER LINE OF THE CHICAGO RIVER IN KINZIE'S SUBDIVISION OF THE NORTHEAST QUARTER OF SECTION 24, TOWNSHIP 40 NORTH, RANGE 13, EAST OF THE THIRD PRINCIPAL MERIDIAN, RECORDED AUGUST 18, 1884 AS DOCUMENT 568146, DESCRIBED AS FOLLOWS: COMMENCING AT THE NORTHWEST CORNER OF THE NORTHEAST QUARTER OF SECTION 24 AFORESAID; THENCE NORTH 89°19'27" EAST, ALONG THE NORTH LINE, THEREOF, 269.94 FEET TO THE NORTHERLY EXTENSION OF THE WEST LINE OF LOT 2 IN THE SUBDIVISION OF BLOCK 4 AND THAT PART OF BLOCK 5 LYING WEST AND NORTH OF THE CENTER LINE OF THE CHICAGO RIVER IN KINZIE'S SUBDIVISION OF THE NORTHEAST QUARTER OF SECTION 24, AFORESAID; THENCE SOUTH 01° 31' 40" EAST, 50.00 FEET ALONG SAID NORTHERLY EXTENSION TO THE SOUTH LINE OF IRVING PARK ROAD; THENCE NORTH 89°19'27" EAST, ALONG SAID SOUTH LINE, 509.13 FEET; THENCE SOUTH 28°04'33" WEST, 124.18 FEET TO THE POINT OF BEGINNING; THENCE SOUTH 61°57'56" EAST, 74.68 FEET; THENCE SOUTH 28°02'04" WEST, 20.33 FEET; THENCE NORTH 61°57'56" WEST, 74.69 FEET; THENCE NORTH 28°04'33" EAST, 20.33 FEET TO THE POINT OF BEGINNING IN COOK COUNTY, ILLINOIS.
CONTAINING 1,518 SQUARE FEET OR 0.0349 ACRES, MORE OR LESS.

PARCEL 51 - 3949 N. WASHTENAW AVENUE
P.I.N. 13-24-200-082-0000

THAT PART OF LOTS 1 AND 2, TAKEN AS A TRACT, IN THE SUBDIVISION OF BLOCK 4 AND THAT PART OF BLOCK 5 IN THE SUBDIVISION OF BLOCK 4 AND THAT PART OF BLOCK 5 LYING WEST AND NORTH OF THE CENTER LINE OF THE CHICAGO RIVER IN KINZIE'S SUBDIVISION OF THE NORTHEAST QUARTER OF SECTION 24, TOWNSHIP 40 NORTH, RANGE 13, EAST OF THE THIRD PRINCIPAL

UNOFFICIAL COPY

MERIDIAN, RECORDED AUGUST 18, 1884 AS DOCUMENT 568146, DESCRIBED AS FOLLOWS: COMMENCING AT THE NORTHWEST CORNER OF THE NORTHEAST QUARTER OF SECTION 24 AFORESAID; THENCE NORTH 89°19'27" EAST, ALONG THE NORTH LINE, THEREOF, 269.94 FEET TO THE NORTHERLY EXTENSION OF THE WEST LINE OF LOT 2 IN THE SUBDIVISION OF BLOCK 4 AND THAT PART OF BLOCK 5 LYING WEST AND NORTH OF THE CENTER LINE OF THE CHICAGO RIVER IN KINZIE'S SUBDIVISION OF THE NORTHEAST QUARTER OF SECTION 24, AFORESAID; THENCE SOUTH 01° 31' 40" EAST, 50.00 FEET ALONG SAID NORTHERLY EXTENSION TO THE SOUTH LINE OF IRVING PARK ROAD; THENCE NORTH 89°19'27" EAST, ALONG SAID SOUTH LINE, 509.13 FEET; THENCE SOUTH 28°04'33" WEST, 103.85 FEET TO THE POINT OF BEGINNING; THENCE SOUTH 61°57'56" EAST, 74.67 FEET; THENCE SOUTH 28°02'04" WEST, 20.33 FEET; THENCE NORTH 61°57'56" WEST, 74.68 FEET; THENCE NORTH 28°04'33" EAST, 20.33 FEET TO THE POINT OF BEGINNING IN COOK COUNTY, ILLINOIS.
CONTAINING 1,518 SQUARE FEET OR 0.0349 ACRES, MORE OR LESS.

PARCEL 52 - 3951 N. WASHTENAW AVENUE
P.I.N. 13-24-200-083-0000

THAT PART OF LOTS 1 AND 2, TAKEN AS A TRACT, IN THE SUBDIVISION OF BLOCK 4 AND THAT PART OF BLOCK 5 IN THE SUBDIVISION OF BLOCK 4 AND THAT PART OF BLOCK 5 LYING WEST AND NORTH OF THE CENTER LINE OF THE CHICAGO RIVER IN KINZIE'S SUBDIVISION OF THE NORTHEAST QUARTER OF SECTION 24, TOWNSHIP 40 NORTH, RANGE 13, EAST OF THE THIRD PRINCIPAL MERIDIAN, RECORDED AUGUST 18, 1884 AS DOCUMENT 568146, DESCRIBED AS FOLLOWS: COMMENCING AT THE NORTHWEST CORNER OF THE NORTHEAST QUARTER OF SECTION 24 AFORESAID; THENCE NORTH 89°19'27" EAST, ALONG THE NORTH LINE, THEREOF, 269.94 FEET TO THE NORTHERLY EXTENSION OF THE WEST LINE OF LOT 2 IN THE SUBDIVISION OF BLOCK 4 AND THAT PART OF BLOCK 5 LYING WEST AND NORTH OF THE CENTER LINE OF THE CHICAGO RIVER IN KINZIE'S SUBDIVISION OF THE NORTHEAST QUARTER OF SECTION 24, AFORESAID; THENCE SOUTH 01° 31' 40" EAST, 50.00 FEET ALONG SAID NORTHERLY EXTENSION TO THE SOUTH LINE OF IRVING PARK ROAD; THENCE NORTH 89°19'27" EAST, ALONG SAID SOUTH LINE, 509.13 FEET; THENCE SOUTH 28°04'33" WEST, 83.52 FEET TO THE POINT OF BEGINNING; THENCE SOUTH 61°57'56" EAST, 74.65 FEET; THENCE SOUTH 28°02'04" WEST, 20.33 FEET; THENCE NORTH 61°57'56" WEST, 74.67 FEET; THENCE NORTH 28°04'33" EAST, 20.33 FEET TO THE POINT OF BEGINNING IN COOK COUNTY, ILLINOIS.
CONTAINING 1,518 SQUARE FEET OR 0.0348 ACRES, MORE OR LESS.

PARCEL 53 - 3953 N. WASHTENAW AVENUE
P.I.N. 13-24-200-084-0000

THAT PART OF LOTS 1 AND 2, TAKEN AS A TRACT, IN THE SUBDIVISION OF BLOCK 4 AND THAT PART OF BLOCK 5 IN THE SUBDIVISION OF BLOCK 4 AND THAT PART OF BLOCK 5 LYING WEST AND NORTH OF THE CENTER LINE OF THE

UNOFFICIAL COPY

CHICAGO RIVER IN KINZIE'S SUBDIVISION OF THE NORTHEAST QUARTER OF SECTION 24, TOWNSHIP 40 NORTH, RANGE 13, EAST OF THE THIRD PRINCIPAL MERIDIAN, RECORDED AUGUST 18, 1884 AS DOCUMENT 568146, DESCRIBED AS FOLLOWS: COMMENCING AT THE NORTHWEST CORNER OF THE NORTHEAST QUARTER OF SECTION 24 AFORESAID; THENCE NORTH 89°19'27" EAST, ALONG THE NORTH LINE, THEREOF, 269.94 FEET TO THE NORTHERLY EXTENSION OF THE WEST LINE OF LOT 2 IN THE SUBDIVISION OF BLOCK 4 AND THAT PART OF BLOCK 5 LYING WEST AND NORTH OF THE CENTER LINE OF THE CHICAGO RIVER IN KINZIE'S SUBDIVISION OF THE NORTHEAST QUARTER OF SECTION 24, AFORESAID; THENCE SOUTH 01° 31' 40" EAST, 50.00 FEET ALONG SAID NORTHERLY EXTENSION TO THE SOUTH LINE OF IRVING PARK ROAD; THENCE NORTH 89°19'27" EAST, ALONG SAID SOUTH LINE, 509.13 FEET; THENCE SOUTH 28°04'33" WEST, 63.19 FEET TO THE POINT OF BEGINNING; THENCE SOUTH 61°57'56" EAST, 74.64 FEET; THENCE SOUTH 28°02'04" WEST, 20.33 FEET; THENCE NORTH 61°57'56" WEST, 74.65 FEET; THENCE NORTH 28°04'33" EAST, 20.33 FEET TO THE POINT OF BEGINNING IN COOK COUNTY, ILLINOIS.
CONTAINING 1,518 SQUARE FEET OR 0.0348 ACRES, MORE OR LESS.

PARCEL 54 - 3955 N. WASHTENAW AVENUE
P.I.N. 13-24-200-085-0000

THAT PART OF LOTS 1 AND 2, TAKEN AS A TRACT, IN THE SUBDIVISION OF BLOCK 4 AND THAT PART OF BLOCK 5 IN THE SUBDIVISION OF BLOCK 4 AND THAT PART OF BLOCK 5 LYING WEST AND NORTH OF THE CENTER LINE OF THE CHICAGO RIVER IN KINZIE'S SUBDIVISION OF THE NORTHEAST QUARTER OF SECTION 24, TOWNSHIP 40 NORTH, RANGE 13, EAST OF THE THIRD PRINCIPAL MERIDIAN, RECORDED AUGUST 18, 1884 AS DOCUMENT 568146, DESCRIBED AS FOLLOWS: COMMENCING AT THE NORTHWEST CORNER OF THE NORTHEAST QUARTER OF SECTION 24 AFORESAID; THENCE NORTH 89°19'27" EAST, ALONG THE NORTH LINE, THEREOF, 269.94 FEET TO THE NORTHERLY EXTENSION OF THE WEST LINE OF LOT 2 IN THE SUBDIVISION OF BLOCK 4 AND THAT PART OF BLOCK 5 LYING WEST AND NORTH OF THE CENTER LINE OF THE CHICAGO RIVER IN KINZIE'S SUBDIVISION OF THE NORTHEAST QUARTER OF SECTION 24, AFORESAID; THENCE SOUTH 01° 31' 40" EAST, 50.00 FEET ALONG SAID NORTHERLY EXTENSION TO THE SOUTH LINE OF IRVING PARK ROAD; THENCE NORTH 89°19'27" EAST, ALONG SAID SOUTH LINE, 509.13 FEET; THENCE SOUTH 28°04'33" WEST, 42.86 FEET TO THE POINT OF BEGINNING; THENCE SOUTH 61°57'56" EAST, 74.62 FEET; THENCE SOUTH 28°02'04" WEST, 20.33 FEET; THENCE NORTH 61°57'56" WEST, 74.64 FEET; THENCE NORTH 28°04'33" EAST, 20.33 FEET TO THE POINT OF BEGINNING IN COOK COUNTY, ILLINOIS.
CONTAINING 1,517 SQUARE FEET OR 0.0348 ACRES, MORE OR LESS.

PARCEL 55 - 3957 N. WASHTENAW AVENUE
P.I.N. 13-24-200-086-0000

THAT PART OF LOTS 1 AND 2, TAKEN AS A TRACT, IN THE SUBDIVISION OF

UNOFFICIAL COPY

BLOCK 4 AND THAT PART OF BLOCK 5 IN THE SUBDIVISION OF BLOCK 4 AND THAT PART OF BLOCK 5 LYING WEST AND NORTH OF THE CENTER LINE OF THE CHICAGO RIVER IN KINZIE'S SUBDIVISION OF THE NORTHEAST QUARTER OF SECTION 24, TOWNSHIP 40 NORTH, RANGE 13, EAST OF THE THIRD PRINCIPAL MERIDIAN, RECORDED AUGUST 18, 1884 AS DOCUMENT 568146, DESCRIBED AS FOLLOWS: COMMENCING AT THE NORTHWEST CORNER OF THE NORTHEAST QUARTER OF SECTION 24 AFORESAID; THENCE NORTH 89°19'27" EAST, ALONG THE NORTH LINE, THEREOF, 269.94 FEET TO THE NORTHERLY EXTENSION OF THE WEST LINE OF LOT 2 IN THE SUBDIVISION OF BLOCK 4 AND THAT PART OF BLOCK 5 LYING WEST AND NORTH OF THE CENTER LINE OF THE CHICAGO RIVER IN KINZIE'S SUBDIVISION OF THE NORTHEAST QUARTER OF SECTION 24, AFORESAID; THENCE SOUTH 01° 31' 40" EAST, 50.00 FEET ALONG SAID NORTHERLY EXTENSION TO THE SOUTH LINE OF IRVING PARK ROAD; THENCE NORTH 89°19'27" EAST, ALONG SAID SOUTH LINE, 509.13 FEET; THENCE SOUTH 28°04'33" WEST, 22.53 FEET TO THE POINT OF BEGINNING; THENCE SOUTH 61°57'56" EAST, 74.61 FEET; THENCE SOUTH 28°02'04" WEST, 20.33 FEET; THENCE NORTH 61°57'56" WEST, 74.62 FEET; THENCE NORTH 28°04'33" EAST, 20.33 FEET TO THE POINT OF BEGINNING IN COOK COUNTY, ILLINOIS.
CONTAINING 1,517 SQUARE FEET OR 0.0348 ACRES, MORE OR LESS.

PARCEL 56 - 3959 N. WASHTENAW AVENUE
P.I.N. 13-24-200-087-0000

THAT PART OF LOTS 1 AND 2, TAKEN AS A TRACT, IN THE SUBDIVISION OF BLOCK 4 AND THAT PART OF BLOCK 5 IN THE SUBDIVISION OF BLOCK 4 AND THAT PART OF BLOCK 5 LYING WEST AND NORTH OF THE CENTER LINE OF THE CHICAGO RIVER IN KINZIE'S SUBDIVISION OF THE NORTHEAST QUARTER OF SECTION 24, TOWNSHIP 40 NORTH, RANGE 13, EAST OF THE THIRD PRINCIPAL MERIDIAN, RECORDED AUGUST 18, 1884 AS DOCUMENT 568146, DESCRIBED AS FOLLOWS: COMMENCING AT THE NORTHWEST CORNER OF THE NORTHEAST QUARTER OF SECTION 24 AFORESAID; THENCE NORTH 89°19'27" EAST, ALONG THE NORTH LINE, THEREOF, 269.94 FEET TO THE NORTHERLY EXTENSION OF THE WEST LINE OF LOT 2 IN THE SUBDIVISION OF BLOCK 4 AND THAT PART OF BLOCK 5 LYING WEST AND NORTH OF THE CENTER LINE OF THE CHICAGO RIVER IN KINZIE'S SUBDIVISION OF THE NORTHEAST QUARTER OF SECTION 24, AFORESAID; THENCE SOUTH 01° 31' 40" EAST, 50.00 FEET ALONG SAID NORTHERLY EXTENSION TO THE SOUTH LINE OF IRVING PARK ROAD; THENCE NORTH 89°19'27" EAST, ALONG SAID SOUTH LINE, 509.13 FEET TO THE POINT OF BEGINNING; THENCE NORTH 89°19'27" EAST, 6.93 FEET; THENCE SOUTH 61°55'27" EAST, 68.51 FEET; THENCE SOUTH 28°02'04" WEST, 25.81 FEET; THENCE NORTH 61°57'56" WEST, 74.61 FEET; THENCE NORTH 28°04'33" EAST, 22.53 FEET TO THE POINT OF BEGINNING IN COOK COUNTY, ILLINOIS.
CONTAINING 1,917 SQUARE FEET OR 0.0440 ACRES, MORE OR LESS.

UNOFFICIAL COPY

COMMON AREA

P.I.N. 13-24-200-088-0000

COMMON 1

THAT PART OF LOTS 1 AND 2, TAKEN AS A TRACT, IN THE SUBDIVISION OF BLOCK 4 AND THAT PART OF BLOCK 5 IN THE SUBDIVISION OF BLOCK 4 AND THAT PART OF BLOCK 5 LYING WEST AND NORTH OF THE CENTER LINE OF THE CHICAGO RIVER IN KINZIE'S SUBDIVISION OF THE NORTHEAST QUARTER OF SECTION 24, TOWNSHIP 40 NORTH, RANGE 13, EAST OF THE THIRD PRINCIPAL MERIDIAN, RECORDED AUGUST 18, 1884 AS DOCUMENT 568146, DESCRIBED AS FOLLOWS: COMMENCING AT THE NORTHWEST CORNER OF THE NORTHEAST QUARTER OF SECTION 24 AFORESAID; THENCE NORTH 89°19'27" EAST, ALONG THE NORTH LINE, THEREOF, 269.94 FEET TO THE NORTHERLY EXTENSION OF THE WEST LINE OF LOT 2 IN THE SUBDIVISION OF BLOCK 4 AND THAT PART OF BLOCK 5 LYING WEST AND NORTH OF THE CENTER LINE OF THE CHICAGO RIVER IN KINZIE'S SUBDIVISION OF THE NORTHEAST QUARTER OF SECTION 24, AFORESAID; THENCE SOUTH 01° 31' 40" EAST, 50.00 FEET ALONG SAID NORTHERLY EXTENSION TO THE SOUTH LINE OF IRVING PARK ROAD; THENCE NORTH 89°19'27" EAST, ALONG SAID SOUTH LINE, 276.17 FEET TO THE POINT OF BEGINNING; THENCE NORTH 89°19'27" EAST, 9.33 FEET; THENCE SOUTH 00°40'33" EAST, 63.00 FEET; THENCE SOUTH 89°19'27" WEST, 9.33 FEET; THENCE NORTH 00°40'33" WEST, 63.00 FEET TO THE POINT OF BEGINNING IN COOK COUNTY, ILLINOIS.

CONTAINING 588 SQUARE FEET OR 0.0135 ACRES, MORE OR LESS.

COMMON 2

THAT PART OF LOTS 1 AND 2, TAKEN AS A TRACT, IN THE SUBDIVISION OF BLOCK 4 AND THAT PART OF BLOCK 5 IN THE SUBDIVISION OF BLOCK 4 AND THAT PART OF BLOCK 5 LYING WEST AND NORTH OF THE CENTER LINE OF THE CHICAGO RIVER IN KINZIE'S SUBDIVISION OF THE NORTHEAST QUARTER OF SECTION 24, TOWNSHIP 40 NORTH, RANGE 13, EAST OF THE THIRD PRINCIPAL MERIDIAN, RECORDED AUGUST 18, 1884 AS DOCUMENT 568146, DESCRIBED AS FOLLOWS: COMMENCING AT THE NORTHWEST CORNER OF THE NORTHEAST QUARTER OF SECTION 24 AFORESAID; THENCE NORTH 89°19'27" EAST, ALONG THE NORTH LINE, THEREOF, 269.94 FEET TO THE NORTHERLY EXTENSION OF THE WEST LINE OF LOT 2 IN THE SUBDIVISION OF BLOCK 4 AND THAT PART OF BLOCK 5 LYING WEST AND NORTH OF THE CENTER LINE OF THE CHICAGO RIVER IN KINZIE'S SUBDIVISION OF THE NORTHEAST QUARTER OF SECTION 24, AFORESAID; THENCE SOUTH 01° 31' 40" EAST, 50.00 FEET ALONG SAID NORTHERLY EXTENSION TO THE SOUTH LINE OF IRVING PARK ROAD; THENCE CONTINUING SOUTH 01°34'40" EAST ALONG THE WEST LINE OF SAID LOT 2 , 118.00 FEET TO THE POINT OF BEGINNING; THENCE NORTH 88°28'20" EAST, 61.41 FEET; THENCE SOUTH 00°40'33" EAST, 8.67 FEET; THENCE SOUTH 88°28'20" WEST, 61.28 FEET TO THE WEST LINE OF SAID LOT 2; THENCE NORTH 01°31'40" WEST, ALONG THE WEST LINE OF SAID LOT 2, 8.67 FEET TO THE POINT OF BEGINNING IN

UNOFFICIAL COPY

COOK COUNTY, ILLINOIS.

CONTAINING 532 SQUARE FEET OR 0.0122 ACRES, MORE OR LESS.

COMMON 3

THAT PART OF LOTS 1 AND 2, TAKEN AS A TRACT, IN THE SUBDIVISION OF BLOCK 4 AND THAT PART OF BLOCK 5 IN THE SUBDIVISION OF BLOCK 4 AND THAT PART OF BLOCK 5 LYING WEST AND NORTH OF THE CENTER LINE OF THE CHICAGO RIVER IN KINZIE'S SUBDIVISION OF THE NORTHEAST QUARTER OF SECTION 24, TOWNSHIP 40 NORTH, RANGE 13, EAST OF THE THIRD PRINCIPAL MERIDIAN, RECORDED AUGUST 18, 1884 AS DOCUMENT 568146, DESCRIBED AS FOLLOWS: COMMENCING AT THE NORTHWEST CORNER OF THE NORTHEAST QUARTER OF SECTION 24 AFORESAID; THENCE NORTH $89^{\circ}19'27''$ EAST, ALONG THE NORTH LINE, THEREOF, 269.94 FEET TO THE NORTHERLY EXTENSION OF THE WEST LINE OF LOT 2 IN THE SUBDIVISION OF BLOCK 4 AND THAT PART OF BLOCK 5 LYING WEST AND NORTH OF THE CENTER LINE OF THE CHICAGO RIVER IN KINZIE'S SUBDIVISION OF THE NORTHEAST QUARTER OF SECTION 24, AFORESAID; THENCE SOUTH $01^{\circ}31'40''$ EAST, 50.00 FEET ALONG SAID NORTHERLY EXTENSION TO THE SOUTH LINE OF IRVING PARK ROAD; THENCE NORTH $89^{\circ}19'27''$ EAST, ALONG SAID SOUTH LINE, 101.66 FEET; THENCE SOUTH $00^{\circ}40'33''$ EAST, 61.12 FEET; THENCE EASTERLY 6.39 FEET ALONG THE ARC OF A CIRCLE HAVING A RADIUS OF 10.50 FEET CONVEX TO THE SOUTH AND WHOSE CHORD BEARS SOUTH $73^{\circ}15'04''$ EAST A DISTANCE OF 6.29 FEET; THENCE SOUTH $00^{\circ}40'33''$ EAST, 32.00 FEET; THENCE NORTH $89^{\circ}19'27''$ EAST, 127.67 FEET TO THE POINT OF BEGINNING; THENCE NORTH $89^{\circ}19'27''$ EAST, 8.66 FEET; THENCE SOUTH $00^{\circ}40'33''$ EAST, 80.00 FEET; THENCE SOUTH $89^{\circ}19'27''$ WEST, 8.66 FEET; THENCE NORTH $00^{\circ}40'33''$ WEST, 80.00 FEET TO THE POINT OF BEGINNING IN COOK COUNTY, ILLINOIS.

CONTAINING 693 SQUARE FEET OR 0.0159 ACRES, MORE OR LESS.

COMMON 4

THAT PART OF LOTS 1 AND 2, TAKEN AS A TRACT, IN THE SUBDIVISION OF BLOCK 4 AND THAT PART OF BLOCK 5 IN THE SUBDIVISION OF BLOCK 4 AND THAT PART OF BLOCK 5 LYING WEST AND NORTH OF THE CENTER LINE OF THE CHICAGO RIVER IN KINZIE'S SUBDIVISION OF THE NORTHEAST QUARTER OF SECTION 24, TOWNSHIP 40 NORTH, RANGE 13, EAST OF THE THIRD PRINCIPAL MERIDIAN, RECORDED AUGUST 18, 1884 AS DOCUMENT 568146, DESCRIBED AS FOLLOWS: COMMENCING AT THE NORTHWEST CORNER OF THE NORTHEAST QUARTER OF SECTION 24 AFORESAID; THENCE NORTH $89^{\circ}19'27''$ EAST, ALONG THE NORTH LINE, THEREOF, 269.94 FEET TO THE NORTHERLY EXTENSION OF THE WEST LINE OF LOT 2 IN THE SUBDIVISION OF BLOCK 4 AND THAT PART OF BLOCK 5 LYING WEST AND NORTH OF THE CENTER LINE OF THE CHICAGO RIVER IN KINZIE'S SUBDIVISION OF THE NORTHEAST QUARTER OF SECTION 24, AFORESAID; THENCE SOUTH $01^{\circ}31'40''$ EAST, 50.00 FEET ALONG SAID NORTHERLY EXTENSION TO THE SOUTH LINE OF IRVING PARK ROAD; THENCE

UNOFFICIAL COPY

CONTINUING SOUTH $01^{\circ}34'40''$ EAST ALONG THE WEST LINE OF SAID LOT 2, 270.03 FEET, THENCE NORTH $89^{\circ}19'27''$ EAST, ALONG A LINE THAT IS 270.00 FEET SOUTH OF AND PARALLEL WITH THE SOUTH LINE OF IRVING PARK ROAD, 188.89 FEET TO THE POINT OF BEGINNING; THENCE NORTH $89^{\circ}19'27''$ EAST, ALONG SAID PARALLEL LINE, 8.67 FEET; THENCE NORTH $00^{\circ}40'33''$ WEST, 63.00 FEET; THENCE SOUTH $89^{\circ}19'27''$ WEST, 8.67 FEET; THENCE SOUTH $00^{\circ}40'33''$ EAST, 63.00 FEET TO THE POINT OF BEGINNING IN COOK COUNTY, ILLINOIS.
CONTAINING 546 SQUARE FEET OR 0.0125 ACRES, MORE OR LESS.

COMMON 5

THAT PART OF LOTS 1 AND 2, TAKEN AS A TRACT, IN THE SUBDIVISION OF BLOCK 4 AND THAT PART OF BLOCK 5 IN THE SUBDIVISION OF BLOCK 4 AND THAT PART OF BLOCK 5 LYING WEST AND NORTH OF THE CENTER LINE OF THE CHICAGO RIVER IN KINZIE'S SUBDIVISION OF THE NORTHEAST QUARTER OF SECTION 24, TOWNSHIP 40 NORTH, RANGE 13, EAST OF THE THIRD PRINCIPAL MERIDIAN, RECORDED AUGUST 18, 1884 AS DOCUMENT 568146, DESCRIBED AS FOLLOWS: COMMENCING AT THE NORTHWEST CORNER OF THE NORTHEAST QUARTER OF SECTION 24 AFORESAID; THENCE NORTH $89^{\circ}19'27''$ EAST, ALONG THE NORTH LINE, THEREOF, 269.94 FEET TO THE NORTHERLY EXTENSION OF THE WEST LINE OF LOT 2 IN THE SUBDIVISION OF BLOCK 4 AND THAT PART OF BLOCK 5 LYING WEST AND NORTH OF THE CENTER LINE OF THE CHICAGO RIVER IN KINZIE'S SUBDIVISION OF THE NORTHEAST QUARTER OF SECTION 24, AFORESAID; THENCE SOUTH $01^{\circ}31'40''$ EAST, 50.00 FEET ALONG SAID NORTHERLY EXTENSION TO THE SOUTH LINE OF IRVING PARK ROAD; THENCE NORTH $89^{\circ}19'27''$ EAST, ALONG SAID SOUTH LINE, 509.13 FEET; THENCE SOUTH $28^{\circ}04'33''$ WEST, 144.51 FEET TO THE POINT OF BEGINNING; THENCE SOUTH $61^{\circ}57'56''$ EAST, 74.69 FEET; THENCE SOUTH $28^{\circ}02'04''$ WEST, 15.45 FEET; THENCE NORTH $61^{\circ}57'56''$ WEST, 74.71 FEET; THENCE NORTH $28^{\circ}04'33''$ EAST, 15.45 FEET TO THE POINT OF BEGINNING IN COOK COUNTY, ILLINOIS.
CONTAINING 1,154 SQUARE FEET OR 0.0265 ACRES, MORE OR LESS.

COMMON 6

THAT PART OF LOTS 1 AND 2, TAKEN AS A TRACT, IN THE SUBDIVISION OF BLOCK 4 AND THAT PART OF BLOCK 5 IN THE SUBDIVISION OF BLOCK 4 AND THAT PART OF BLOCK 5 LYING WEST AND NORTH OF THE CENTER LINE OF THE CHICAGO RIVER IN KINZIE'S SUBDIVISION OF THE NORTHEAST QUARTER OF SECTION 24, TOWNSHIP 40 NORTH, RANGE 13, EAST OF THE THIRD PRINCIPAL MERIDIAN, RECORDED AUGUST 18, 1884 AS DOCUMENT 568146, DESCRIBED AS FOLLOWS: COMMENCING AT THE NORTHWEST CORNER OF THE NORTHEAST QUARTER OF SECTION 24 AFORESAID; THENCE NORTH $89^{\circ}19'27''$ EAST, ALONG THE NORTH LINE, THEREOF, 269.94 FEET TO THE NORTHERLY EXTENSION OF THE WEST LINE OF LOT 2 IN THE SUBDIVISION OF BLOCK 4 AND THAT PART OF BLOCK 5 LYING WEST AND NORTH OF THE CENTER LINE OF THE CHICAGO RIVER IN KINZIE'S SUBDIVISION OF THE NORTHEAST QUARTER OF SECTION 24,

UNOFFICIAL COPY

AFORESAID; THENCE SOUTH $01^{\circ} 31' 40''$ EAST, 50.00 FEET ALONG SAID NORTHERLY EXTENSION TO THE SOUTH LINE OF IRVING PARK ROAD; THENCE NORTH $89^{\circ} 19' 27''$ EAST, ALONG SAID SOUTH LINE, 537.98 FEET TO THE POINT OF BEGINNING; THENCE SOUTH $89^{\circ} 19' 27''$ WEST 21.92 FEET; THENCE SOUTH $61^{\circ} 55' 27''$ EAST 68.51 FEET; THENCE NORTH $28^{\circ} 02' 04''$ EAST, 7.05 FEET; THENCE NORTH $67^{\circ} 37' 42''$ WEST, 38.36 FEET; THENCE NORTH $48^{\circ} 26' 18''$ WEST 6.42 FEET; THENCE NORTH $11^{\circ} 57' 28''$ WEST 7.58 TO THE POINT OF BEGINNING IN COOK COUNTY, ILLINOIS.

CONTAINING 360 SQUARE FEET OR 0.0083 ACRES, MORE OR LESS.

ROW 1

THAT PART OF LOTS 1 AND 2, TAKEN AS A TRACT, IN THE SUBDIVISION OF BLOCK 4 AND THAT PART OF BLOCK 5 IN THE SUBDIVISION OF BLOCK 4 AND THAT PART OF BLOCK 5 LYING WEST AND NORTH OF THE CENTER LINE OF THE CHICAGO RIVER IN KINZIE'S SUBDIVISION OF THE NORTHEAST QUARTER OF SECTION 24, TOWNSHIP 40 NORTH, RANGE 13, EAST OF THE THIRD PRINCIPAL MERIDIAN, RECORDED AUGUST 18, 1884 AS DOCUMENT 568146, DESCRIBED AS FOLLOWS: COMMENCING AT THE NORTHWEST CORNER OF THE NORTHEAST QUARTER OF SECTION 24 AFORESAID; THENCE NORTH $89^{\circ} 19' 27''$ EAST, ALONG THE NORTH LINE, THEREOF, 267.94 FEET TO THE NORTHERLY EXTENSION OF THE WEST LINE OF LOT 2 IN THE SUBDIVISION OF BLOCK 4 AND THAT PART OF BLOCK 5 LYING WEST AND NORTH OF THE CENTER LINE OF THE CHICAGO RIVER IN KINZIE'S SUBDIVISION OF THE NORTHEAST QUARTER OF SECTION 24, AFORESAID; THENCE SOUTH $01^{\circ} 31' 40''$ EAST, 50.00 FEET ALONG SAID NORTHERLY EXTENSION TO THE SOUTH LINE OF IRVING PARK ROAD; THENCE NORTH $89^{\circ} 19' 27''$ EAST, ALONG SAID SOUTH LINE, 55.16 FEET TO THE POINT OF BEGINNING; THENCE NORTH $89^{\circ} 19' 27''$ EAST, 46.50 FEET; THENCE SOUTH $00^{\circ} 40' 33''$ EAST, 61.12 FEET; THENCE EASTERLY 6.39 FEET ALONG THE ARC OF A CIRCLE HAVING A RADIUS OF 10.50 FEET CONVEX TO THE SOUTH AND WHOSE CHORD BEARS SOUTH $73^{\circ} 15' 04''$ EAST A DISTANCE OF 6.29 FEET; THENCE SOUTH $00^{\circ} 40' 33''$ EAST, 32.00 FEET; THENCE SOUTH $89^{\circ} 19' 27''$ WEST, 2.50 FEET; THENCE WESTERLY 6.44 FEET ALONG THE ARC OF A CIRCLE HAVING A RADIUS OF 10.00 FEET CONVEX TO THE NORTH AND WHOSE CHORD BEARS SOUTH $70^{\circ} 53' 21''$ WEST A DISTANCE OF 6.32 FEET; THENCE SOUTH $00^{\circ} 40' 33''$ EAST, 76.00 FEET; THENCE EASTERLY 6.44 FEET ALONG THE ARC OF A CIRCLE HAVING A RADIUS OF 10.00 FEET CONVEX TO THE SOUTH AND WHOSE CHORD BEARS SOUTH $72^{\circ} 14' 28''$ EAST A DISTANCE OF 6.32 FEET; THENCE SOUTH $00^{\circ} 40' 33''$ EAST, 32.00 FEET; THENCE SOUTH $89^{\circ} 19' 27''$ WEST, 15.07 FEET; THENCE SOUTHWESTERLY 11.26 FEET ALONG THE ARC OF A CIRCLE HAVING A RADIUS OF 13.50 FEET CONVEX TO THE NORTHWEST AND WHOSE CHORD BEARS SOUTH $23^{\circ} 13' 17''$ WEST A DISTANCE OF 10.94 FEET; THENCE SOUTH $00^{\circ} 40' 33''$ EAST, 53.00 FEET TO A LINE 270.00 FEET SOUTH OF AND PARALLEL WITH THE SOUTH LINE OF IRVING PARK ROAD; THENCE SOUTH $89^{\circ} 19' 27''$ WEST ALONG SAID PARALLEL LINE, 22.50 FEET; THENCE NORTH $00^{\circ} 40' 33''$ WEST, 262.00 FEET; THENCE NORTH $45^{\circ} 40' 33''$ WEST, 11.31 FEET TO THE POINT OF BEGINNING IN COOK COUNTY, ILLINOIS.

CONTAINING 9,548 SQUARE FEET OR 0.2192 ACRES, MORE OR LESS.

UNOFFICIAL COPY

ROW 2

THAT PART OF LOTS 1 AND 2, TAKEN AS A TRACT, IN THE SUBDIVISION OF BLOCK 4 AND THAT PART OF BLOCK 5 IN THE SUBDIVISION OF BLOCK 4 AND THAT PART OF BLOCK 5 LYING WEST AND NORTH OF THE CENTER LINE OF THE CHICAGO RIVER IN KINZIE'S SUBDIVISION OF THE NORTHEAST QUARTER OF SECTION 24, TOWNSHIP 40 NORTH, RANGE 13, EAST OF THE THIRD PRINCIPAL MERIDIAN, RECORDED AUGUST 18, 1884 AS DOCUMENT 568146, DESCRIBED AS FOLLOWS: COMMENCING AT THE NORTHWEST CORNER OF THE NORTHEAST QUARTER OF SECTION 24 AFORESAID; THENCE NORTH $89^{\circ}19'27''$ EAST, ALONG THE NORTH LINE, THEREOF, 269.94 FEET TO THE NORTHERLY EXTENSION OF THE WEST LINE OF LOT 2 IN THE SUBDIVISION OF BLOCK 4 AND THAT PART OF BLOCK 5 LYING WEST AND NORTH OF THE CENTER LINE OF THE CHICAGO RIVER IN KINZIE'S SUBDIVISION OF THE NORTHEAST QUARTER OF SECTION 24, AFORESAID; THENCE SOUTH $01^{\circ}31'40''$ EAST, 50.00 FEET ALONG SAID NORTHERLY EXTENSION TO THE SOUTH LINE OF IRVING PARK ROAD; THENCE NORTH $89^{\circ}19'27''$ EAST, ALONG SAID SOUTH LINE, 461.01 FEET TO THE POINT OF BEGINNING; THENCE NORTH $89^{\circ}19'27''$ EAST, 48.12 FEET; THENCE SOUTH $28^{\circ}04'33''$ WEST, 307.70 FEET; THENCE SOUTH $61^{\circ}55'27''$ EAST, 15.72 FEET; THENCE SOUTH $28^{\circ}04'33''$ WEST, 23.56 FEET TO THE NORTH LINE OF THE SOUTH 6 INCHES OF LOT 1 IN THE SUBDIVISION OF BLOCK 4 AND PART OF BLOCK 5 AFORESAID; THENCE SOUTH $89^{\circ}19'27''$ WEST, 10.00 FEET TO THE WEST LINE OF SAID LOT 1; THENCE NORTH $01^{\circ}31'40''$ WEST, 27.98 FEET TO A LINE 270.00 FEET SOUTH OF AND PARALLEL WITH THE SOUTH LINE OF IRVING PARK ROAD; THENCE SOUTH $89^{\circ}19'27''$ WEST ALONG SAID PARALLEL LINE, 10.83 FEET; THENCE NORTH $00^{\circ}40'33''$ WEST, 95.00 FEET; THENCE NORTH $89^{\circ}19'27''$ WEST, 9.25 FEET; THENCE NORTHEASTERLY 44.22 FEET ALONG THE ARC OF A CIRCLE HAVING A RADIUS OF 40.00 FEET CONVEX TO THE SOUTHEAST AND WHOSE CHORD BEARS NORTH $47^{\circ}39'14''$ EAST A DISTANCE OF 42.00 FEET; THENCE NORTH $00^{\circ}40'33''$ WEST, 56.30 FEET; THENCE WESTERLY 44.22 FEET ALONG THE ARC OF A CIRCLE HAVING A RADIUS OF 40.00 FEET CONVEX TO THE NORTHEAST AND WHOSE CHORD BEARS NORTH $59^{\circ}00'20''$ WEST A DISTANCE OF 42.00 FEET; THENCE SOUTH $89^{\circ}19'27''$ WEST, 243.91 FEET; THENCE NORTH $00^{\circ}40'33''$ WEST, 32.00 FEET; THENCE NORTH $89^{\circ}19'27''$ EAST, 341.24 FEET; THENCE NORTH $28^{\circ}04'33''$ EAST, 25.18 FEET; THENCE NORTH $00^{\circ}40'33''$ WEST, 40.92 FEET TO THE POINT OF BEGINNING IN COOK COUNTY, ILLINOIS.

CONTAINING 22,836 SQUARE FEET OR 0.5242 ACRES, MORE OR LESS.

ROW 3

THAT PART OF LOTS 1 AND 2, TAKEN AS A TRACT, IN THE SUBDIVISION OF BLOCK 4 AND THAT PART OF BLOCK 5 IN THE SUBDIVISION OF BLOCK 4 AND THAT PART OF BLOCK 5 LYING WEST AND NORTH OF THE CENTER LINE OF THE CHICAGO RIVER IN KINZIE'S SUBDIVISION OF THE NORTHEAST QUARTER OF SECTION 24, TOWNSHIP 40 NORTH, RANGE 13, EAST OF THE THIRD PRINCIPAL MERIDIAN, RECORDED AUGUST 18, 1884 AS DOCUMENT 568146, DESCRIBED AS

UNOFFICIAL COPY

FOLLOWS: COMMENCING AT THE NORTHWEST CORNER OF THE NORTHEAST QUARTER OF SECTION 24 AFORESAID; THENCE NORTH 89°19'27" EAST, ALONG THE NORTH LINE, THEREOF, 269.94 FEET TO THE NORTHERLY EXTENSION OF THE WEST LINE OF LOT 2 IN THE SUBDIVISION OF BLOCK 4 AND THAT PART OF BLOCK 5 LYING WEST AND NORTH OF THE CENTER LINE OF THE CHICAGO RIVER IN KINZIE'S SUBDIVISION OF THE NORTHEAST QUARTER OF SECTION 24, AFORESAID; THENCE SOUTH 01° 31' 40" EAST, 50.00 FEET ALONG SAID NORTHERLY EXTENSION TO THE SOUTH LINE OF IRVING PARK ROAD; THENCE NORTH 89°19'27" EAST, ALONG SAID SOUTH LINE, 101.66 FEET; THENCE SOUTH 00°40'33" EAST, 61.12 FEET; THENCE EASTERLY 6.39 FEET ALONG THE ARC OF A CIRCLE HAVING A RADIUS OF 10.50 FEET CONVEX TO THE SOUTH AND WHOSE CHORD BEARS SOUTH 73°15'04" EAST A DISTANCE OF 6.29 FEET; THENCE SOUTH 00°40'33" EAST, 32.00 FEET; THENCE SOUTH 89°19'27" WEST, 2.50 FEET; THENCE WESTERLY 6.44 FEET ALONG THE ARC OF A CIRCLE HAVING A RADIUS OF 10.00 FEET CONVEX TO THE NORTH AND WHOSE CHORD BEARS SOUTH 70°53'21" WEST A DISTANCE OF 6.32 FEET; THENCE SOUTH 00°40'33" EAST, 76.00 FEET; THENCE EASTERLY 6.44 FEET ALONG THE ARC OF A CIRCLE HAVING A RADIUS OF 10.00 FEET CONVEX TO THE SOUTH AND WHOSE CHORD BEARS SOUTH 72°14'28" EAST A DISTANCE OF 6.32 FEET TO THE POINT OF BEGINNING; THENCE NORTH 89°19'27" EAST, 237.17 FEET; THENCE SOUTH 00°40'33" EAST, 32.00 FEET; THENCE SOUTH 89°19'27" WEST, 237.17 FEET; THENCE NORTH 00°40'33" WEST, 32.00 FEET TO THE POINT OF BEGINNING IN COOK COUNTY, ILLINOIS.
CONTAINING 7,589 SQUARE FEET OR 0.1742 ACRES, MORE OR LESS.

Property Index Nos.: 13-24-200-032-0000 through 13-24-200-088-0000, inclusive

Property Addresses:

2660-2724 W. Dakin Street
 2667-2707 W. Dakin Street
 2715-2725 W. Dakin Street
 2702-2716 W. Byron Street
 2722-2724 W. Byron Street
 2705-2727 W. Byron Street
 3938-3958 N. Fairfield Avenue
 3933-3959 N. Washtenaw Avenue

Chicago, Illinois 60618