

UNOFFICIAL COPY

Doc#: 1816357092 Fee: \$56.00
Karen A. Yarbrough
Cook County Recorder of Deeds
Date: 06/12/2018 01:28 PM Pg: 1 of 5

PREPARED BY AND UPON
RECORDATION RETURN TO:

Morgan, Lewis & Bockius LLP
One Federal Street
Boston, MA 02110
Attention: James L. Black, Jr., Esq.

SATISFACTION OF MORTGAGE, ASSIGNMENT OF LEASES AND RENTS, AND SECURITY AGREEMENT

Know All Men by These Presents, that BANK OF AMERICA, N.A., with an office at 100 Federal Street, Boston, Massachusetts 02110, as agent for the lenders (as defined in the Mortgage) (the "Mortgagee"), holder of a Mortgage, Assignment of Leases and Rents, and Security Agreement dated as of January 15, 2016 and recorded on January 26, 2016 with the Official Records of the Cook County Recorder (the "Recorder's Office"), as Document No. 1602615045 from BONSTORES REALTY TWO, LLC, a Delaware limited liability company, having offices at 2801 East Market Street, York, Pennsylvania 17402 (the "Mortgagor"), to the Mortgagee, as amended by that certain First Amendment to Mortgage, Assignment of Leases and Rents, and Security Agreement dated as of August 15, 2016 and recorded on August 23, 2016 with the Recorder's Office as Document No. 1623608073, as further amended by that certain Second Amendment to Mortgage, Assignment of Leases and Rents, and Security Agreement dated as of April 28, 2017 and recorded on May 5, 2017 with the Recorder's Office as Document No. 1713506147, as affected by that certain Notice of Debtor in Possession Financing dated as of February 6, 2018 and recorded March 1, 2018 with the Recorder's Office as Document No. 1806034083 (collectively, the "Mortgage"), hereby releases and discharges the same.


Property Address: 3200 Lake Avenue, Wilmette, Illinois more particularly described on Exhibit A attached hereto.

[Remainder of page left intentionally blank]

UNOFFICIAL COPY

WITNESS my hand this 19th day of April, 2018.


BANK OF AMERICA, N.A.,
a national banking association

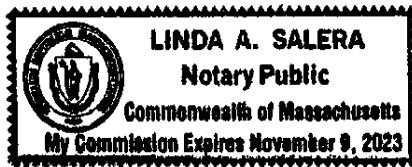
By: 
Name: Stephen J. Garvin
Its: Managing Director

COMMONWEALTH OF MASSACHUSETTS

COUNTY OF SUFFOLK

On this 19th day of April, 2018, before me, the undersigned notary public, personally appeared Stephen J. Garvin, as Managing Director of BANK OF AMERICA, N.A., proved to me through satisfactory evidence of identification, which was MASSACHUSETTS DRIVERS LICENSE, to be the person whose name is signed on the preceding or attached document, and acknowledged to me that he signed it voluntarily for its stated purpose as Managing Director of BANK OF AMERICA, N.A.


Linda A. Salera, Notary Public
My commission expires: November 9, 2023



UNOFFICIAL COPY

EXHIBIT A

Legal Description

PARCEL 1:

LOT 1 IN EDENS PLAZA SUBDIVISION, BEING A SUBDIVISION IN THE SOUTHEAST 1/4 OF SECTION 30, TOWNSHIP 42 NORTH, RANGE 13 EAST OF THE THIRD PRINCIPAL MERIDIAN, ACCORDING TO THE PLAT THEREOF RECORDED SEPTEMBER 20, 1967 AS DOCUMENT 20265607 IN COOK COUNTY, ILLINOIS EXCEPT FOR THE PROPERTY DESCRIBED AS FOLLOWS:

THAT PART OF LOT 1 IN EDENS PLAZA, BEING A SUBDIVISION IN THE SOUTHEAST QUARTER OF SECTION 30, TOWNSHIP 42, RANGE 13 EAST OF THE THIRD PRINCIPAL MERIDIAN, ACCORDING TO THE PLAT THEREOF RECORDED SEPTEMBER 20, 1967 AS DOCUMENT 20265607, IN COOK COUNTY, ILLINOIS, DESCRIBED AS FOLLOWS:

BEGINNING AT THE NORTHWEST CORNER OF LOT 1 AFORESAID; THENCE ON AN ASSUMED AZIMUTH OF 129 DEGREES 36 MINUTES 27 SECONDS ALONG THE NORTHERLY LINE OF SAID LOT 1, A DISTANCE OF 585.84 FEET TO THE EASTERLY LINE OF SAID LOT 1; THENCE ON AN AZIMUTH OF 153 DEGREES 45 MINUTES 59 SECONDS ALONG SAID EASTERLY LINE, BEING ALSO THE WESTERLY LINE OF SKOKIE BLVD., 76.51 FEET TO A POINT OF CURVATURE IN SAID LINE; THENCE SOUTHEASTERLY ALONG A TANGENTIAL CURVE CONCAVE TO THE EAST, RADIUS 5679.65 FEET, CENTRAL ANGLE 02 DEGREES 51 MINUTES 55 SECONDS, 284.03 FEET; THENCE ON AN AZIMUTH OF 250 DEGREES 52 MINUTES 06 SECONDS, 223.90 FEET; THENCE ON AN AZIMUTH OF 165 DEGREES 51 MINUTES 28 SECONDS, 113.94 FEET; THENCE ON AN AZIMUTH OF 160 DEGREES 20 MINUTES 46 SECONDS, 95.91 FEET; THENCE ON AN AZIMUTH OF 269 DEGREES 57 MINUTES 45 SECONDS, 78.44 FEET; THENCE ON AN AZIMUTH OF 359 DEGREES 57 MINUTES 45 SECONDS, 223.80 FEET; THENCE ON AN AZIMUTH OF 333 DEGREES 27 MINUTES 26 SECONDS, 166.82 FEET; THENCE ON AN AZIMUTH 270 DEGREES 32 MINUTES 56 SECONDS, 296.68 FEET TO A POINT ON THE WEST LINE OF LOT 1 WHICH IS 598.76 FEET SOUTH OF THE NORTHWEST CORNER THEREOF; THENCE ON AN AZIMUTH OF 359 DEGREES 53 MINUTES 30 SECONDS ALONG SAID WEST LINE, 598.76 FEET TO THE POINT OF BEGINNING.

ALSO

THAT PART OF LOT 1 IN EDENS PLAZA, BEING A SUBDIVISION IN THE SOUTHEAST QUARTER OF SECTION 30, TOWNSHIP 42, RANGE 13 EAST OF THE THIRD PRINCIPAL MERIDIAN, ACCORDING TO THE PLAT THEREOF RECORDED SEPTEMBER 20, 1967 AS DOCUMENT 20265607, IN COOK COUNTY, ILLINOIS, DESCRIBED AS FOLLOWS:

BEGINNING AT THE SOUTHWEST CORNER OF LOT 1 AFORESAID; THENCE ON AN ASSUMED AZIMUTH OF 359 DEGREES 59 MINUTES 43 SECONDS ALONG THE WEST LINE OF SAID LOT 1, A DISTANCE OF 360.00 FEET TO AN ANGLE POINT THEREIN; THENCE ON AN AZIMUTH OF 305 DEGREES 04 MINUTES 59 SECONDS ALONG THE

UNOFFICIAL COPY

-2-

WEST LINE OF LOT 1, A DISTANCE OF 143.97 FEET TO A POINT WHICH IS 204.00 FEET SOUTHEASTERLY OF AN ANGLE POINT IN SAID WEST LINE; THENCE ON AN AZIMUTH OF 35 DEGREES 04 MINUTES 59 SECONDS, 50.64 FEET; THENCE ON AN AZIMUTH OF 89 DEGREES 55 MINUTES 36 SECONDS, 175.52 FEET; THENCE ON AN AZIMUTH OF 359 DEGREES 57 MINUTES 45 SECONDS, 141.04 FEET; THENCE ON AN AZIMUTH OF 89 DEGREES 57 MINUTES 45 SECONDS, 93.57 FEET; THENCE ON AN AZIMUTH OF 160 DEGREES 20 MINUTES 46 SECONDS, 190.61 FEET; THENCE ON AN AZIMUTH OF 90 DEGREES 00 MINUTES 00 SECONDS, 210.19 FEET; THENCE ON AN AZIMUTH OF 341 DEGREES 36 MINUTES 33 SECONDS, 185.60 FEET; THENCE ON AN AZIMUTH OF 69 DEGREES 58 MINUTES 08 SECONDS, 46.59 FEET TO THE EAST LINE OF LOT 1; THENCE SOUTHERLY ALONG SAID EAST LINE AND A CURVE CONCAVE TO THE EAST (BEING ALSO THE WEST LINE OF SKOKIE BLVD.), RADIUS 5679.65 FOOT, A CENTRAL ANGLE 04 DEGREES 05 MINUTES 18 SECONDS, 405.28 FEET TO A POINT ON A 3291.63 FOOT RADIUS CURVE, THE CENTER OF CIRCLE OF SAID CURVE BEARS AN AZIMUTH OF 74 DEGREES 03 MINUTES 26 SECONDS FROM SAID POINT; THENCE SOUTHERLY ALONG SAID CURVE, CENTRAL ANGLE 04 DEGREES 00 MINUTES 39 SECONDS, 230.42 FEET TO A POINT OF REVERSE CURVATURE; THENCE SOUTHWESTERLY ALONG A 25.00 FOOT RADIUS CURVE, CENTRAL ANGLE 109 DEGREES 50 MINUTES 59 SECONDS, 47.98 FEET TO THE SOUTH LINE OF LOT 1; THENCE ON AN AZIMUTH OF 270 DEGREES 00 MINUTES .00 SECONDS ALONG SAID SOUTH LINE, BEING ALSO THE NORTH LINE OF LAKE AVE., 612.39 FEET TO THE POINT OF BEGINNING.

PARCEL 2:

NON-EXCLUSIVE EASEMENT IN FAVOR OF PARCEL 1 AS CREATED BY THE EDENS PLAZA RECIPROCAL OPERATING AND EASEMENT AGREEMENT DATED MARCH 25, 1994 AND RECORDED MARCH 30, 1994 AS DOCUMENT 94287447 MADE BY AND BETWEEN NBD BANK, AS TRUSTEE UNDER TRUST NO. 4671.AH, EDENS CENTER ASSOCIATES AND CPS DEPARTMENT STORES, INC. FOR THE FOLLOWING PURPOSES: USE OF THE PARKING AREA FOR THE PARKING AND PASSAGE OF PASSENGER MOTOR VEHICLES AND PEDESTRIANS; USE OF THE ROADWAYS TO PROVIDE PASSAGE BY MOTOR VEHICLES AND PEDESTRIANS; USE OF VARIOUS WALKWAYS; USE OF THE PARKING AREA FOR SURFACE STORM WATER RUN-OFF TO THE STORM WATER FACILITIES; USE FOR VEHICULAR AND PEDESTRIAN ACCESS OVER THE ACCESS ROAD DEPICTED ON EXHIBIT B THERETO; INSTALL, MAINTAIN, REPAIR, USE AND OPERATE THE SHOPPING CENTER IDENTIFICATION SIGNS; RIGHT TO HAVE OTHER PARTY'S BUILDING (AS DEFINED THEREIN) ABUT AND CONNECT TO; FOR COMMON UTILITY FACILITIES AND OTHER UTILITY FACILITIES; OVER, UPON, UNDER AND ON THE FOLLOWING TRACT OF LAND:

THAT PART OF LOT 1 IN EDENS PLAZA, BEING A SUBDIVISION IN THE SOUTHEAST QUARTER OF SECTION 30, TOWNSHIP 42 NORTH, RANGE 13 EAST OF THE THIRD PRINCIPAL MERIDIAN, ACCORDING TO THE PLAT THEREOF RECORDED SEPTEMBER 20, 1967 AS DOCUMENT 20265607 IN COOK COUNTY, ILLINOIS, DESCRIBED AS FOLLOWS:

COMMENCING AT THE NORTHWEST CORNER OF LOT 1 AFORESAID; THENCE ON AN ASSUMED AZIMUTH OF 129 DEGREES 36 MINUTES 27 SECONDS ALONG THE NORTHERLY LINE OF SAID LOT 1, A DISTANCE OF 585.84 FEET TO THE EASTERLY LINE OF SAID LOT 1; THENCE ON AN AZIMUTH OF 153 DEGREES 45 MINUTES 59 SECONDS ALONG SAID EASTERLY LINE, BEING ALSO THE WESTERLY LINE OF SKOKIE BLVD., 76.51 FEET TO A POINT OF CURVATURE IN SAID LINE; THENCE

UNOFFICIAL COPY

-3-

SOUTHEASTERLY ALONG A TANGENTIAL CURVE, CONCAVE TO THE WEST, RADIUS 5679.65 FEET, CENTRAL ANGLE 02 DEGREES 51 MINUTES 55 SECONDS, 284.03 FEET FOR A POINT OF BEGINNING; THENCE ON AN AZIMUTH OF 250 DEGREES 52 MINUTES 06 SECONDS 223.90 FEET; THENCE ON AN AZIMUTH OF 166 DEGREES 51 MINUTES 28 SECONDS 113.94 FEET; THENCE ON AN AZIMUTH OF 160 DEGREES 20 MINUTES 46 SECONDS 95.91 FEET; THENCE ON AN AZIMUTH OF 269 DEGREES 57 MINUTES 45 SECONDS, 78.44 FEET; THENCE ON AN AZIMUTH OF 359 DEGREES 57 MINUTES 45 SECONDS 223.80 FEET; THENCE ON AN AZIMUTH OF 333 DEGREES 27 MINUTES 26 SECONDS, 166.62 FEET; THENCE ON AN AZIMUTH 270 DEGREES 32 MINUTES 56 SECONDS 296.68 FEET TO A POINT ON THE WEST LINE OF LOT 1 WHICH IS 598.76 FEET SOUTH OF THE NORTHWEST CORNER THEREOF; THENCE ON AN AZIMUTH OF 179 DEGREES 53 MINUTES 30 SECONDS ALONG SAID WEST LINE, 486.59 FEET TO AN ANGLE POINT THEREIN; THENCE ON AN AZIMUTH OF 125 DEGREES 04 MINUTES 59 SECONDS ALONG THE WEST LINE OF SAID LOT 1, A DISTANCE OF 204.00 FEET; THENCE AN AZIMUTH OF 35 DEGREES 04 MINUTES 59 SECONDS; 50.64 FEET; THENCE ON AN AZIMUTH OF 89 DEGREES 55 MINUTES 36 SECONDS; 175.52 FEET; THENCE ON AN AZIMUTH OF 359 DEGREES 57 MINUTES 45 SECONDS, 141.04 FEET; THENCE ON AN AZIMUTH OF 89 DEGREES 57 MINUTES 45 SECONDS 93.57 FEET; THENCE ON AN AZIMUTH OF 160 DEGREES 20 MINUTES 46 SECONDS 190.61 FEET; THENCE ON AN AZIMUTH OF 90 DEGREES 00 MINUTES 00 SECONDS 210.19 FEET; THENCE ON AN AZIMUTH OF 341 DEGREES 36 MINUTES 33 SECONDS 185.60 FEET; THENCE ON AN AZIMUTH OF 69 DEGREES 58 MINUTES 08 SECONDS, ALONG RADIAL LINE 46.59 FEET TO THE EAST LINE OF LOT 1; THENCE NORTHERLY ALONG SAID EAST LINE AND A CURVE CONCAVE TO THE WEST (BEING ALSO THE WEST LINE OF SKOKIE BLVD.) RADIUS 5679.65 FEET, CENTRAL ANGLE 03 DEGREES 20 MINUTES 14 SECONDS, 330.82 FEET TO THE POINT OF BEGINNING.

PIN NO. 05-30-405-020-0000

ADDRESS: 3200 LAKE AVENUE, WILMETTE, IL 60091