

# UNOFFICIAL COPY

Doc#: 1819257006 Fee: \$108.00  
Karen A. Yarbrough  
Cook County Recorder of Deeds  
Date: 07/11/2018 08:52 AM Pg: 1 of 31

## TERMINATION OF ASSIGNMENT OF LEASES AND RENTS

---

---

H/2 FINANCIAL FUNDING I (CITI SUB) LLC, as Agent to the Lender

and

108 NORTH STATE STREET (CHICAGO) OWNER, LLC

---

---

Record and Return To:

Paul, Weiss, Rifkind, Wharton & Garrison LLP  
1285 Avenue of the Americas  
New York, NY 10019-6064  
Attention: Daniel Kunstlinger

Common Address: 108 North State Street, Chicago, Illinois

PIN NOS: 17-09-451-024-0000

17-09-451-025-0000

17-09-451-026-0000

17-09-451-027-0000

# UNOFFICIAL COPY

## TERMINATION OF ASSIGNMENT OF LEASES AND RENTS

**THIS TERMINATION**, made the 29th day of June in the year **2018**

**BY H/2 FINANCIAL FUNDING I (CITI SUB) LLC**, a Delaware limited liability company, as Agent to the Lender (as defined in the ALR as (defined herein)) (successor in interest to H/2 Financial Funding I LLC), having an address of 680 Washington Boulevard, Seventh Floor, Stamford, Connecticut 06901, as agent and lender (together with its successors and assigns, "Assignee");

**WHEREAS**, the Assignee is the holder of the Assignment of Leases and Rents, dated as of June 25, 2015, and recorded June 29, 2015 in the Cook County Recorder of Deeds Office (the "Cook County Recorder") as Document Number 1518045011, as assigned to Assignee by Assignment of Assignment of Rents and Leases dated as of July 1, 2015 and recorded on July 7, 2015 in the Cook County Recorder as Document Number 1518845069, which was given by **108 NORTH STATE STREET (CHICAGO) OWNER, LLC**, a Delaware limited liability company, having an address at 4700 Wilshire Boulevard, Los Angeles, California 90010 to Assignee (the "ALR").


**WHEREAS**, the Assignee has agreed to terminate the ALR and to have the Cook County Recorder discharge the ALR from the record.

*[Signature page follows]*

# UNOFFICIAL COPY

IN WITNESS WHEREOF, the Assignee has executed this Termination the day and year first above written.

## H/2 FINANCIAL FUNDING I (CITI SUB) LLC

By: 

Name: Daniel Ottensoser

Title: Authorized Signatory

By: 

Name: Ben Doramus


Title: Authorized Signatory

Property of Cook County Clerk's Office

# UNOFFICIAL COPY

STATE OF NEW YORK )  
 ): ss.:  
COUNTY OF NEW YORK )


On the 29<sup>th</sup> day of June, 2018, before me, the undersigned, personally appeared Daniel Ottensofer personally known to me to be the individual whose name is subscribed to the within instrument and acknowledged to me that he executed the same in his capacity, and that by his signature on the instrument, the individual, or the person upon behalf of which the individual acted, executed the instrument.

  
Notary Public

**ALYSSA PETRENKO**  
NOTARY PUBLIC, STATE OF NEW YORK  
NO. 01PE6227476  
QUALIFIED IN NASSAU COUNTY  
MY COMMISSION EXPIRES FEB 4, 2019

STATE OF NEW YORK )  
 ): ss.:  
COUNTY OF NEW YORK )

On the 29<sup>th</sup> day of June, 2018, before me the undersigned, personally appeared Benjamin Doramus personally known to me to be the individual whose name is subscribed to the within instrument and acknowledged to me that he executed the same in his capacity, and that by his signature on the instrument, the individual, or the person upon behalf of which the individual acted, executed the instrument.

  
Notary Public

**ALYSSA PETRENKO**  
NOTARY PUBLIC, STATE OF NEW YORK  
NO. 01PE6227476  
QUALIFIED IN NASSAU COUNTY  
MY COMMISSION EXPIRES FEB 4, 2019

Property of Cook County Clerk's Office

# UNOFFICIAL COPY

File No: IL-15186-18/IL250900

## SCHEDULE A-5 LEGAL DESCRIPTION

(RETAIL PARCEL)

### MAIN TRACT: AT-GRADE LEGAL DESCRIPTION

A TRACT OF LAND CONSISTING OF ALL LOTS, STREETS AND ALLEYS WITHIN BLOCK 37 OF ORIGINAL TOWN OF CHICAGO IN THE EAST PART OF THE SOUTHEAST QUARTER OF SECTION 9, TOWNSHIP 39 NORTH, RANGE 14 EAST OF THE THIRD PRINCIPAL MERIDIAN, TOGETHER WITH A STRIP OF LAND LYING EAST OF AND ADJOINING SAID BLOCK 37 AND WEST OF THE WEST LINE OF STATE STREET AS ESTABLISHED BY AN ACT OF THE LEGISLATURE OF THE STATE OF ILLINOIS, APPROVED MARCH 3, 1845.

EXCEPTING THEREFROM THAT PART DESCRIBED AS FOLLOWS: THAT PART OF THE SOUTH HALF OF THE VACATED WEST COURT PLACE LYING NORTH OF AND ADJOINING THE NORTH LINE OF LOT 5 IN BLOCK 37 IN THE ORIGINAL TOWN OF CHICAGO, AND, THAT PART OF LOT 5 IN BLOCK 37 IN ORIGINAL TOWN OF CHICAGO, LYING NORTH OF A LINE DESCRIBED AS FOLLOWS: **BEGINNING** AT A POINT ON THE WEST LINE OF SAID LOT 5 WHICH IS 55 FEET 10 INCHES SOUTH FROM THE NORTHWEST CORNER OF SAID LOT 5 AND RUNNING THENCE EAST ALONG A STRAIGHT LINE TO A POINT ON THE EAST LINE OF SAID LOT 5 WHICH IS 54 FEET 6 INCHES SOUTH FROM THE NORTHEAST CORNER OF SAID LOT 5;

EXCEPTING FROM SAID PART OF LOT 5 THAT PART THEREOF WHICH IS DESCRIBED AS FOLLOWS: **COMMENCING** AT A POINT ON THE WEST LINE OF SAID LOT 5, WHICH IS 55 FEET 10 INCHES SOUTH OF THE NORTHWEST CORNER OF SAID LOT; THENCE EAST FOR A DISTANCE OF 54 FEET ALONG A STRAIGHT LINE, WHICH IF EXTENDED, WOULD INTERSECT THE EAST LINE OF SAID LOT 5 AT A POINT 54 FEET 6 INCHES SOUTH OF THE NORTHEAST CORNER OF SAID LOT; THENCE NORTH, 4 FEET 8 INCHES; THENCE WEST, 54 FEET TO THE WEST LINE OF SAID LOT; THENCE SOUTH, 4 FEET 8 INCHES TO THE POINT OF BEGINNING,

IN COOK COUNTY, ILLINOIS;

TOGETHER WITH

(MAIN TRACT CONTINUED) P1 (BELOW GRADE ON WEST RANDOLPH STREET):

THAT PART OF WEST RANDOLPH STREET AND THAT PART OF NORTH STATE STREET AND THAT PART OF NORTH DEARBORN STREET, ALL TAKEN AS A TRACT IN THE EAST PART OF THE SOUTHEAST QUARTER OF SECTION 9, TOWNSHIP 39 NORTH, RANGE 14 EAST OF THE THIRD PRINCIPAL MERIDIAN, LYING BELOW A HORIZONTAL PLANE HAVING AN ELEVATION OF +14.50 CHICAGO CITY DATUM AND LYING ABOVE A HORIZONTAL PLANE HAVING AN ELEVATION OF -85.50 CHICAGO CITY DATUM AND LYING WITHIN ITS HORIZONTAL BOUNDARIES PROJECTED VERTICALLY AND DESCRIBED AS FOLLOWS: **BEGINNING** AT THE NORTHWEST CORNER OF BLOCK 37 OF ORIGINAL TOWN OF CHICAGO IN THE EAST PART OF THE SOUTHEAST QUARTER OF SAID SECTION 9; THENCE SOUTH 89°08'58" EAST, ALONG THE NORTH LINE OF BLOCK 37, AFORESAID, AND THE

---

*This page is only a part of a 2016 ALTA Commitment for Title Insurance. This Commitment is not valid without the Notice; the Commitment to Issue Policy; the Commitment Conditions; Schedule A; Schedule B, Part I – Requirements; and Schedule B, Part II – Exceptions; and a counter-signature by the Company or its issuing agent that may be in electronic form.*

# UNOFFICIAL COPY

File No: IL-15186-18/IL250900

## SCHEDULE A-5 LEGAL DESCRIPTION

EASTERLY EXTENSION THEREOF, 324.63 FEET TO THE WEST LINE OF STATE STREET AS ESTABLISHED BY AN ACT OF THE LEGISLATURE OF THE STATE OF ILLINOIS, APPROVED MARCH 3, 1845; THENCE SOUTH 89°08'58" EAST, ALONG SAID EASTERLY EXTENSION, 16.00 FEET TO A POINT ON A LINE DRAWN 16.00 FEET EAST OF AND PARALLEL WITH THE WEST LINE OF STATE STREET, AFORESAID; THENCE NORTH 00°00'00" EAST, ALONG SAID PARALLEL LINE, 16.31 FEET TO A POINT ON A LINE DRAWN 16.31 FEET NORTH OF AND PARALLEL WITH THE NORTH LINE OF SAID BLOCK 37; THENCE NORTH 89°08'58" WEST, ALONG THE LAST MENTIONED PARALLEL LINE, 356.92 FEET TO A POINT ON A LINE DRAWN 16.29 FEET WEST OF AND PARALLEL WITH THE WEST LINE OF SAID BLOCK 37; THENCE SOUTH 00°01'10" WEST, ALONG THE LAST MENTIONED PARALLEL LINE, 16.31 FEET TO A POINT ON THE WESTERLY EXTENSION OF THE NORTH LINE OF SAID BLOCK 37; THENCE SOUTH 89°08'58" EAST, ALONG SAID WESTERLY EXTENSION, 16.29 FEET TO THE POINT OF BEGINNING, IN COOK COUNTY, ILLINOIS; TOGETHER WITH

(MAIN TRACT CONTINUED) **P2 (BELOW GRADE ON NORTH STATE STREET):**

THAT PART OF NORTH STATE STREET IN THE EAST PART OF THE SOUTHEAST QUARTER OF SECTION 9, TOWNSHIP 39 NORTH, RANGE 14 EAST OF THE THIRD PRINCIPAL MERIDIAN, LYING BELOW A HORIZONTAL PLANE HAVING AN ELEVATION OF +14.50 CHICAGO CITY DATUM AND LYING ABOVE A HORIZONTAL PLANE HAVING AN ELEVATION OF -85.50 CHICAGO CITY DATUM AND LYING WITHIN ITS HORIZONTAL BOUNDARIES PROJECTED VERTICALLY AND DESCRIBED AS FOLLOWS: **BEGINNING** AT THE POINT OF INTERSECTION OF THE EASTERLY EXTENSION OF THE NORTH LINE OF BLOCK 37 OF ORIGINAL TOWN OF CHICAGO IN THE EAST PART OF THE SOUTHEAST QUARTER OF SAID SECTION 9 WITH THE WEST LINE OF STATE STREET AS ESTABLISHED BY AN ACT OF THE LEGISLATURE OF THE STATE OF ILLINOIS, APPROVED MARCH 3, 1845; THENCE SOUTH 89°08'58" EAST, ALONG SAID EASTERLY EXTENSION, 16.00 FEET TO A POINT ON A LINE DRAWN 16.00 FEET EAST OF AND PARALLEL WITH THE WEST LINE OF STATE STREET, AFORESAID; THENCE SOUTH 00°00'00" WEST, ALONG SAID PARALLEL LINE, 384.07 FEET TO THE EASTERLY EXTENSION OF THE SOUTH LINE OF SAID BLOCK 37; THENCE NORTH 88°54'02" WEST, ALONG THE LAST MENTIONED EASTERLY EXTENSION, 16.00 FEET TO THE WEST LINE OF STATE STREET, AFORESAID; THENCE NORTH 00°00'00" EAST, ALONG THE WEST LINE OF STATE STREET, AFORESAID, 384.00 FEET TO THE POINT OF BEGINNING, IN COOK COUNTY, ILLINOIS; TOGETHER WITH

(MAIN TRACT CONTINUED) **P3 (BELOW GRADE ON WEST WASHINGTON STREET):**

THAT PART OF WEST WASHINGTON STREET AND THAT PART OF NORTH STATE STREET AND THAT PART OF NORTH DEARBORN STREET, ALL TAKEN AS A TRACT IN THE EAST PART OF THE SOUTHEAST QUARTER OF SECTION 9, TOWNSHIP 39 NORTH, RANGE 14 EAST OF THE THIRD PRINCIPAL MERIDIAN, LYING BELOW A HORIZONTAL PLANE HAVING AN ELEVATION OF +14.50 CHICAGO CITY DATUM AND LYING ABOVE A HORIZONTAL PLANE HAVING AN ELEVATION OF -85.50 CHICAGO CITY DATUM AND LYING WITHIN ITS HORIZONTAL BOUNDARIES PROJECTED VERTICALLY AND DESCRIBED AS FOLLOWS: **BEGINNING** AT THE SOUTHWEST CORNER OF BLOCK 37 OF ORIGINAL TOWN OF CHICAGO

---

*This page is only a part of a 2016 ALTA Commitment for Title Insurance. This Commitment is not valid without the Notice; the Commitment to Issue Policy; the Commitment Conditions; Schedule A; Schedule B, Part I – Requirements; and Schedule B, Part II – Exceptions; and a counter-signature by the Company or its issuing agent that may be in electronic form.*

# UNOFFICIAL COPY

File No: IL-15186-18/IL250900

## SCHEDULE A-5 LEGAL DESCRIPTION

IN THE EAST PART OF THE SOUTHEAST QUARTER OF SAID SECTION 9; THENCE SOUTH 88°54'02" EAST, ALONG THE SOUTH LINE OF BLOCK 37, AFORESAID, AND THE EASTERLY EXTENSION THEREOF, 324.79 FEET TO THE WEST LINE OF STATE STREET AS ESTABLISHED BY AN ACT OF THE LEGISLATURE OF THE STATE OF ILLINOIS, APPROVED MARCH 3, 1845; THENCE SOUTH 88°54'02" EAST, 16.00 FEET TO A POINT ON A LINE DRAWN 16.00 FEET EAST OF AND PARALLEL WITH THE WEST LINE OF STATE STREET, AFORESAID; THENCE SOUTH 00°00'00" WEST, ALONG SAID PARALLEL LINE, 16.00 FEET TO A POINT ON A LINE DRAWN 16.00 FEET SOUTH OF AND PARALLEL WITH THE SOUTH LINE OF SAID BLOCK 37; THENCE NORTH 88°54'02" WEST, ALONG THE LAST MENTIONED PARALLEL LINE, 357.09 FEET TO A POINT ON A LINE DRAWN 16.29 FEET WEST OF AND PARALLEL WITH THE WEST LINE OF SAID BLOCK 37; THENCE NORTH 00°01'10" EAST, ALONG THE LAST MENTIONED PARALLEL LINE, 16.00 FEET TO A POINT ON THE WESTERLY EXTENSION OF THE SOUTH LINE OF SAID BLOCK 37; THENCE SOUTH 88°54'02" EAST, ALONG SAID WESTERLY EXTENSION, 16.29 FEET TO THE POINT OF BEGINNING, IN COOK COUNTY, ILLINOIS; TOGETHER WITH

(MAIN TRACT CONTINUED) **P4 (BELOW GRADE ON NORTH DEARBORN STREET SOUTH OF COMMONWEALTH EDISON SUBSTATION PROPERTY):**

THAT PART OF NORTH DEARBORN STREET IN THE EAST PART OF THE SOUTHEAST QUARTER OF SECTION 9, TOWNSHIP 39 NORTH, RANGE 14 EAST OF THE THIRD PRINCIPAL MERIDIAN, LYING BELOW A HORIZONTAL PLANE HAVING AN ELEVATION OF +14.50 CHICAGO CITY DATUM AND LYING ABOVE A HORIZONTAL PLANE HAVING AN ELEVATION OF -85.50 CHICAGO CITY DATUM AND LYING WITHIN ITS HORIZONTAL BOUNDARIES PROJECTED VERTICALLY AND DESCRIBED AS FOLLOWS: **BEGINNING** AT THE SOUTHWEST CORNER OF BLOCK 37 OF ORIGINAL TOWN OF CHICAGO IN THE EAST PART OF THE SOUTHEAST QUARTER OF SAID SECTION 9; THENCE NORTH 00°01'10" EAST, ALONG THE WEST LINE OF BLOCK 37, AFORESAID, 131.13 FEET TO A POINT WHICH IS 51.16 FEET SOUTH OF THE NORTHWEST CORNER OF LOT 5 IN BLOCK 37, AFORESAID, AS MEASURED ALONG THE WEST LINE OF SAID LOT 5; THENCE NORTH 89°58'46" WEST, 16.29 FEET TO A LINE DRAWN 16.29 FEET WEST OF AND PARALLEL WITH THE WEST LINE OF SAID BLOCK 37; THENCE SOUTH 00°01'10" WEST, ALONG SAID PARALLEL LINE, 130.82 FEET TO THE WESTERLY EXTENSION OF THE SOUTH LINE OF SAID BLOCK 37; THENCE SOUTH 88°54'02" EAST ALONG SAID WESTERLY EXTENSION, 16.29 FEET TO THE POINT OF BEGINNING, IN COOK COUNTY, ILLINOIS; TOGETHER WITH

(MAIN TRACT CONTINUED) **P5 (BELOW GRADE ON NORTH DEARBORN STREET NORTH OF COMMONWEALTH EDISON SUBSTATION PROPERTY):**

THAT PART OF NORTH DEARBORN STREET IN THE EAST PART OF THE SOUTHEAST QUARTER OF SECTION 9, TOWNSHIP 39 NORTH, RANGE 14 EAST OF THE THIRD PRINCIPAL MERIDIAN, LYING BELOW A HORIZONTAL PLANE HAVING AN ELEVATION OF +14.50 CHICAGO CITY DATUM AND LYING ABOVE A HORIZONTAL PLANE HAVING AN ELEVATION OF -85.50 CHICAGO CITY DATUM AND LYING WITHIN ITS HORIZONTAL BOUNDARIES PROJECTED VERTICALLY AND DESCRIBED AS FOLLOWS: **BEGINNING AT**

---

*This page is only a part of a 2016 ALTA Commitment for Title Insurance. This Commitment is not valid without the Notice; the Commitment to Issue Policy; the Commitment Conditions; Schedule A; Schedule B, Part I – Requirements; and Schedule B, Part II – Exceptions; and a counter-signature by the Company or its issuing agent that may be in electronic form.*



# UNOFFICIAL COPY

File No: IL-15186-18/IL250900

## SCHEDULE A-5 LEGAL DESCRIPTION

THE NORTHWEST CORNER OF BLOCK 37 OF ORIGINAL TOWN OF CHICAGO IN THE EAST PART OF THE SOUTHEAST QUARTER OF SAID SECTION 9; THENCE SOUTH 00°01'10" WEST, ALONG THE WEST LINE OF BLOCK 37, AFORESAID, 200.29 FEET TO THE NORTHWEST CORNER OF LOT 5 IN BLOCK 37, AFORESAID; THENCE NORTH 89°01'30" WEST, 16.29 FEET TO A LINE DRAWN 16.29 FEET WEST OF AND PARALLEL WITH THE WEST LINE OF SAID BLOCK 37; THENCE NORTH 00°01'10" EAST, ALONG SAID PARALLEL LINE, 200.26 FEET TO THE WESTERLY EXTENSION OF THE NORTH LINE OF SAID BLOCK 37; THENCE SOUTH 89°08'58" EAST ALONG SAID WESTERLY EXTENSION, 16.29 FEET TO THE POINT OF BEGINNING, IN COOK COUNTY, ILLINOIS; TOGETHER WITH

**(MAIN TRACT CONTINUED) P6 (LOWER LEVEL ABOVE GRADE {APPROXIMATELY 0 TO 15 FEET} ON WEST RANDOLPH STREET):**

THAT PART OF WEST RANDOLPH STREET AND THAT PART OF NORTH STATE STREET, ALL TAKEN AS A TRACT IN THE EAST PART OF THE SOUTHEAST QUARTER OF SECTION 9, TOWNSHIP 39 NORTH, RANGE 14 EAST OF THE THIRD PRINCIPAL MERIDIAN, LYING BELOW A HORIZONTAL PLANE HAVING AN ELEVATION OF +29.50 CHICAGO CITY DATUM AND LYING ABOVE A HORIZONTAL PLANE HAVING AN ELEVATION OF +14.50 CHICAGO CITY DATUM AND LYING WITHIN ITS HORIZONTAL BOUNDARIES PROJECT VERTICALLY AND DESCRIBED AS FOLLOWS: **BEGINNING** AT THE NORTHWEST CORNER OF BLOCK 37 OF ORIGINAL TOWN OF CHICAGO IN THE EAST PART OF THE SOUTHEAST QUARTER OF SAID SECTION 9; THENCE SOUTH 89°08'58" EAST, ALONG THE NORTH LINE OF BLOCK 37, AFORESAID, AND THE EASTERLY EXTENSION THEREOF, 324.63 FEET TO THE WEST LINE OF STATE STREET AS ESTABLISHED BY AN ACT OF THE LEGISLATURE OF THE STATE OF ILLINOIS, APPROVED MARCH 3, 1845; THENCE SOUTH 89°08'58" EAST, ALONG SAID EASTERLY EXTENSION, 1.50 FEET TO A POINT ON A LINE DRAWN 1.50 FEET EAST OF AND PARALLEL WITH THE WEST LINE OF STATE STREET, AFORESAID; THENCE NORTH 00°00'00" EAST, ALONG SAID PARALLEL LINE, 1.50 FEET TO A POINT ON A LINE DRAWN 1.50 FEET NORTH OF AND PARALLEL WITH THE NORTH LINE OF SAID BLOCK 37; THENCE NORTH 89°08'58" WEST, ALONG THE LAST MENTIONED PARALLEL LINE, 326.13 FEET TO THE NORTHERLY EXTENSION OF THE WEST LINE OF SAID BLOCK 37; THENCE SOUTH 00°01'10" WEST, ALONG SAID NORTHERLY EXTENSION, 1.50 FEET TO THE POINT OF BEGINNING, IN COOK COUNTY, ILLINOIS; TOGETHER WITH

**(MAIN TRACT CONTINUED) P7 (LOWER LEVEL ABOVE GRADE {APPROXIMATELY 0 TO 15 FEET} ON NORTH STATE STREET):**

THAT PART OF NORTH STATE STREET IN THE EAST PART OF THE SOUTHEAST QUARTER OF SECTION 9, TOWNSHIP 39 NORTH, RANGE 14 EAST OF THE THIRD PRINCIPAL MERIDIAN, LYING BELOW A HORIZONTAL PLANE HAVING AN ELEVATION OF +29.50 CHICAGO CITY DATUM AND LYING ABOVE A HORIZONTAL PLANE HAVING AN ELEVATION OF +14.50 CHICAGO CITY DATUM AND LYING WITHIN ITS HORIZONTAL BOUNDARIES PROJECT VERTICALLY AND DESCRIBED AS FOLLOWS: **BEGINNING** AT THE POINT OF INTERSECTION OF THE EASTERLY EXTENSION OF THE NORTH LINE OF BLOCK 37 OF ORIGINAL TOWN OF CHICAGO IN THE EAST PART OF THE SOUTHEAST QUARTER OF SAID

---

*This page is only a part of a 2016 ALTA Commitment for Title Insurance. This Commitment is not valid without the Notice; the Commitment to Issue Policy; the Commitment Conditions; Schedule A; Schedule B, Part I – Requirements; and Schedule B, Part II – Exceptions; and a counter-signature by the Company or its issuing agent that may be in electronic form.*



# UNOFFICIAL COPY

File No: IL-15186-18/IL250900

## SCHEDULE A-5 LEGAL DESCRIPTION

SECTION 9 WITH THE WEST LINE OF STATE STREET AS ESTABLISHED BY AN ACT OF THE LEGISLATURE OF THE STATE OF ILLINOIS, APPROVED MARCH 3, 1845; THENCE SOUTH 89°08'58" EAST, ALONG SAID EASTERLY EXTENSION, 1.50 FEET TO A POINT ON A LINE DRAWN 1.50 FEET EAST OF AND PARALLEL WITH THE WEST LINE OF STATE STREET, AFORESAID; THENCE SOUTH 00°00'00" WEST, ALONG SAID PARALLEL LINE, 384.00 FEET TO THE EASTERLY EXTENSION OF THE SOUTH LINE OF SAID BLOCK 37; THENCE NORTH 88°54'02" WEST, ALONG THE LAST MENTIONED EASTERLY EXTENSION, 1.50 FEET TO THE WEST LINE OF STATE STREET, AFORESAID; THENCE NORTH 00°00'00" EAST, ALONG THE WEST LINE OF STATE STREET, AFORESAID, 384.00 FEET TO THE POINT OF BEGINNING, IN COOK COUNTY, ILLINOIS; TOGETHER WITH

**(MAIN TRACT CONTINUED) P8 (UPPER LEVEL ABOVE GRADE (ABOVE APPROXIMATELY 15 FEET) ON WEST RANDOLPH STREET):**

THAT PART OF WEST RANDOLPH STREET AND THAT PART OF NORTH STATE STREET, ALL TAKEN AS A TRACT IN THE EAST PART OF THE SOUTHEAST QUARTER OF SECTION 9, TOWNSHIP 39 NORTH, RANGE 14 EAST OF THE THIRD PRINCIPAL MERIDIAN, LYING BELOW A HORIZONTAL PLANE HAVING AN ELEVATION OF +689.50 CHICAGO CITY DATUM AND LYING ABOVE A HORIZONTAL PLANE HAVING AN ELEVATION OF +29.50 CHICAGO CITY DATUM AND LYING WITHIN ITS HORIZONTAL BOUNDARIES PROJECT VERTICALLY AND DESCRIBED AS FOLLOWS: **BEGINNING** AT THE NORTHWEST CORNER OF BLOCK 37 OF ORIGINAL TOWN OF CHICAGO IN THE EAST PART OF THE SOUTHEAST QUARTER OF SAID SECTION 9; THENCE SOUTH 89°08'58" EAST, ALONG THE NORTH LINE OF BLOCK 37, AFORESAID, AND THE EASTERLY EXTENSION THEREOF, 324.63 FEET TO THE WEST LINE OF STATE STREET AS ESTABLISHED BY AN ACT OF THE LEGISLATURE OF THE STATE OF ILLINOIS, APPROVED MARCH 3, 1845; THENCE SOUTH 89°08'58" EAST, ALONG SAID EASTERLY EXTENSION, 5.00 FEET TO A POINT ON A LINE DRAWN 5.00 FEET EAST OF AND PARALLEL WITH THE WEST LINE OF STATE STREET, AFORESAID; THENCE NORTH 00°00'00" EAST, ALONG SAID PARALLEL LINE, 5.00 FEET TO A POINT ON A LINE DRAWN 5.00 FEET NORTH OF AND PARALLEL WITH THE NORTH LINE OF SAID BLOCK 37; THENCE NORTH 89°08'58" WEST, ALONG THE LAST MENTIONED PARALLEL LINE, 329.63 FEET TO THE NORTHERLY EXTENSION OF THE WEST LINE OF SAID BLOCK 37; THENCE SOUTH 00°01'10" WEST, ALONG SAID NORTHERLY EXTENSION, 5.00 FEET TO THE POINT OF BEGINNING, IN COOK COUNTY, ILLINOIS; TOGETHER WITH

**(MAIN TRACT CONTINUED) P9 (UPPER LEVEL (ABOVE APPROXIMATELY 15 FEET) ON NORTH STATE STREET):**

THAT PART OF NORTH STATE STREET IN THE EAST PART OF THE SOUTHEAST QUARTER OF SECTION 9, TOWNSHIP 39 NORTH, RANGE 14 EAST OF THE THIRD PRINCIPAL MERIDIAN, LYING BELOW A HORIZONTAL PLANE HAVING AN ELEVATION OF +689.50 CHICAGO CITY DATUM AND LYING ABOVE A HORIZONTAL PLANE HAVING AN ELEVATION OF +29.50 CHICAGO CITY DATUM AND LYING WITHIN ITS HORIZONTAL BOUNDARIES PROJECT VERTICALLY AND DESCRIBED AS FOLLOWS: **BEGINNING** AT THE POINT OF INTERSECTION OF THE EASTERLY EXTENSION OF THE NORTH LINE OF BLOCK 37 OF

---

*This page is only a part of a 2016 ALTA Commitment for Title Insurance. This Commitment is not valid without the Notice; the Commitment to Issue Policy; the Commitment Conditions; Schedule A; Schedule B, Part I – Requirements; and Schedule B, Part II – Exceptions; and a counter-signature by the Company or its issuing agent that may be in electronic form.*

# UNOFFICIAL COPY

File No: IL-15186-18/IL250900

## SCHEDULE A-5 LEGAL DESCRIPTION

ORIGINAL TOWN OF CHICAGO IN THE EAST PART OF THE SOUTHEAST QUARTER OF SAID SECTION 9 WITH THE WEST LINE OF STATE STREET AS ESTABLISHED BY AN ACT OF THE LEGISLATURE OF THE STATE OF ILLINOIS, APPROVED MARCH 3, 1845; THENCE SOUTH 89°08'58" EAST, ALONG SAID EASTERLY EXTENSION, 5.00 FEET TO A POINT ON A LINE DRAWN 5.00 FEET EAST OF AND PARALLEL WITH THE WEST LINE OF STATE STREET, AFORESAID; THENCE SOUTH 00°00'00" WEST, ALONG SAID PARALLEL LINE, 384.02 FEET TO THE EASTERLY EXTENSION OF THE SOUTH LINE OF SAID BLOCK 37; THENCE NORTH 88°54'02" WEST, ALONG THE LAST MENTIONED EASTERLY EXTENSION, 5.00 FEET TO THE WEST LINE OF STATE STREET, AFORESAID; THENCE NORTH 00°00'00" EAST, ALONG THE WEST LINE OF STATE STREET, AFORESAID, 384.00 FEET TO THE POINT OF BEGINNING, IN COOK COUNTY, ILLINOIS; TOGETHER WITH

**(MAIN TRACT CONTINUED) P10 (UPPER LEVEL ABOVE GRADE {ABOVE APPROXIMATELY 15 FEET} ON WEST WASHINGTON STREET):**

THAT PART OF WEST WASHINGTON STREET AND THAT PART OF NORTH STATE STREET, ALL TAKEN AS A TRACT IN THE EAST PART OF THE SOUTHEAST QUARTER OF SECTION 9, TOWNSHIP 39 NORTH, RANGE 14 EAST OF THE THIRD PRINCIPAL MERIDIAN, LYING BELOW A HORIZONTAL PLANE HAVING AN ELEVATION OF +689.50 CHICAGO CITY DATUM AND LYING ABOVE A HORIZONTAL PLANE HAVING AN ELEVATION OF +29.50 CHICAGO CITY DATUM AND LYING WITHIN ITS HORIZONTAL BOUNDARIES PROJECTED VERTICALLY AND DESCRIBED AS FOLLOWS: **BEGINNING** AT THE SOUTHWEST CORNER OF BLOCK 37 OF ORIGINAL TOWN OF CHICAGO IN THE EAST PART OF THE SOUTHEAST QUARTER OF SAID SECTION 9; THENCE SOUTH 88°54'02" EAST, ALONG THE SOUTH LINE OF BLOCK 37, AFORESAID, AND THE EASTERLY EXTENSION THEREOF, 324.79 FEET TO THE WEST LINE OF STATE STREET AS ESTABLISHED BY AN ACT OF THE LEGISLATURE OF THE STATE OF ILLINOIS, APPROVED MARCH 3, 1845; THENCE SOUTH 88°54'02" EAST, 5.00 FEET TO A POINT ON A LINE DRAWN 5.00 FEET EAST OF AND PARALLEL WITH THE WEST LINE OF STATE STREET, AFORESAID; THENCE SOUTH 00°00'00" WEST, ALONG SAID PARALLEL LINE, 4.00 FEET TO A POINT ON A LINE DRAWN 4.00 FEET SOUTH OF AND PARALLEL WITH THE SOUTH LINE OF SAID BLOCK 37; THENCE NORTH 88°54'02" WEST, ALONG THE LAST MENTIONED PARALLEL LINE, 329.79 FEET TO THE SOUTHERLY EXTENSION OF THE WEST LINE OF SAID BLOCK 37; THENCE NORTH 00°01'10" EAST, ALONG SAID SOUTHERLY EXTENSION, 4.00 FEET TO THE POINT OF BEGINNING, IN COOK COUNTY, ILLINOIS; TOGETHER WITH

**(MAIN TRACT CONTINUED) P11 (BELOW GRADE ON NORTH STATE STREET):**

THAT PART OF NORTH STATE STREET IN THE EAST PART OF THE SOUTHEAST QUARTER OF SECTION 9, TOWNSHIP 39 NORTH, RANGE 14 EAST OF THE THIRD PRINCIPAL MERIDIAN, LYING BELOW A HORIZONTAL PLANE HAVING AN ELEVATION OF +14.50 CHICAGO CITY DATUM AND LYING ABOVE A HORIZONTAL PLANE HAVING AN ELEVATION OF -85.50 CHICAGO CITY DATUM AND LYING WITHIN ITS HORIZONTAL BOUNDARIES PROJECTED VERTICALLY AND DESCRIBED AS FOLLOWS: COMMENCING AT THE POINT OF INTERSECTION OF THE EASTERLY EXTENSION OF THE NORTH LINE OF BLOCK 37 OF

---

*This page is only a part of a 2016 ALTA Commitment for Title Insurance. This Commitment is not valid without the Notice; the Commitment to Issue Policy; the Commitment Conditions; Schedule A; Schedule B, Part I – Requirements; and Schedule B, Part II – Exceptions; and a counter-signature by the Company or its issuing agent that may be in electronic form.*

# UNOFFICIAL COPY

File No: IL-15186-18/IL250900

## SCHEDULE A-5 LEGAL DESCRIPTION

ORIGINAL TOWN OF CHICAGO IN THE EAST PART OF THE SOUTHEAST QUARTER OF SAID SECTION 9 WITH THE WEST LINE OF STATE STREET AS ESTABLISHED BY AN ACT OF THE LEGISLATURE OF THE STATE OF ILLINOIS, APPROVED MARCH 3, 1845; THENCE SOUTH 89°08'58" EAST, ALONG SAID EASTERLY EXTENSION, 16.00 FEET TO A POINT ON A LINE DRAWN 16.00 FEET EAST OF AND PARALLEL WITH THE WEST LINE OF STATE STREET, AFORESAID; THENCE SOUTH 00°00'00" WEST, ALONG SAID PARALLEL LINE, 299.07 FEET TO **THE POINT OF BEGINNING**; THENCE SOUTH 90°00'00" EAST, 4.00 FEET; THENCE SOUTH 00°00'00" WEST, 101.08 FEET TO A POINT ON A LINE DRAWN 16.00 FEET SOUTH OF AND PARALLEL WITH THE SOUTH LINE OF SAID BLOCK 37; THENCE NORTH 88°54'02" WEST, ALONG THE LAST MENTIONED PARALLEL LINE, 4.00 FEET TO A POINT ON THE LINE DRAWN 16.00 FEET EAST OF AND PARALLEL WITH THE WEST LINE OF STATE STREET, AFORESAID; THENCE NORTH 00°00'00" EAST, ALONG THE LINE DRAWN 16.00 FEET EAST OF AND PARALLEL WITH THE WEST LINE OF STATE STREET, AFORESAID, 101.00 FEET TO THE POINT OF BEGINNING, IN COOK COUNTY, ILLINOIS; TOGETHER WITH

**(MAIN TRACT CONTINUED) P12 (UPPER LEVEL ABOVE GRADE (ABOVE APPROXIMATELY 15 FEET) ON WEST WASHINGTON STREET):**

THAT PART OF WEST WASHINGTON STREET IN THE EAST PART OF THE SOUTHEAST QUARTER OF SECTION 9, TOWNSHIP 39 NORTH, RANGE 14 EAST OF THE THIRD PRINCIPAL MERIDIAN, LYING BELOW A HORIZONTAL PLANE HAVING AN ELEVATION OF +689.50 CHICAGO CITY DATUM AND LYING ABOVE A HORIZONTAL PLANE HAVING AN ELEVATION OF +29.50 CHICAGO CITY DATUM AND LYING WITHIN ITS HORIZONTAL BOUNDARIES PROJECTED VERTICALLY AND DESCRIBED AS FOLLOWS: COMMENCING AT THE SOUTHWEST CORNER OF BLOCK 37 OF ORIGINAL TOWN OF CHICAGO IN THE EAST PART OF THE SOUTHEAST QUARTER OF SAID SECTION 9; THENCE SOUTH 00°01'10" WEST, ALONG THE SOUTHERLY EXTENSION OF THE WEST LINE OF BLOCK 37, AFORESAID, 4.00 FEET TO A POINT ON A LINE DRAWN 4.00 FEET SOUTH OF AND PARALLEL WITH THE SOUTH LINE OF SAID BLOCK 37, SAID POINT BEING **THE POINT OF BEGINNING**; THENCE SOUTH 88°54'02" EAST, ALONG THE LAST MENTIONED PARALLEL LINE, 26.03 FEET; THENCE NORTH 89°59'59" WEST, 26.02 FEET TO THE POINT OF INTERSECTION WITH THE SOUTHERLY EXTENSION OF THE WEST LINE OF SAID BLOCK 37, AFORESAID; THENCE NORTH 00°01'10" EAST, ALONG THE SOUTHERLY EXTENSION OF THE WEST LINE OF BLOCK 37, AFORESAID, 0.50 FEET TO THE POINT OF BEGINNING, IN COOK COUNTY, ILLINOIS;

**EXCEPT THE MEDIA TOWER PARCELS FROM THE MAIN TRACT: MEDIA TOWER PARCELS**

**PARCEL MT-1 (UPPER LIMIT -85.50 C.C.D. AND NO LOWER LIMIT)**

THAT PART OF A TRACT OF LAND CONSISTING OF ALL LOTS, STREETS AND ALLEYS WITHIN BLOCK 37 OF ORIGINAL TOWN OF CHICAGO IN THE EAST PART OF THE SOUTHEAST QUARTER OF SECTION 9, TOWNSHIP 39 NORTH, RANGE 14 EAST OF THE THIRD PRINCIPAL MERIDIAN, TOGETHER WITH A STRIP OF LAND LYING EAST OF AND ADJOINING SAID BLOCK 37 AND WEST OF THE WEST LINE OF STATE STREET AS

---

*This page is only a part of a 2016 ALTA Commitment for Title Insurance. This Commitment is not valid without the Notice; the Commitment to Issue Policy; the Commitment Conditions; Schedule A; Schedule B, Part I – Requirements; and Schedule B, Part II – Exceptions; and a counter-signature by the Company or its issuing agent that may be in electronic form.*

# UNOFFICIAL COPY

File No: IL-15186-18/IL250900

## SCHEDULE A-5 LEGAL DESCRIPTION

ESTABLISHED BY AN ACT OF THE LEGISLATURE OF THE STATE OF ILLINOIS, APPROVED MARCH 3, 1845, ALL TAKEN AS A TRACT LYING BELOW A HORIZONTAL PLANE HAVING AN ELEVATION OF -85.50 FEET CHICAGO CITY DATUM AND LYING WITHIN ITS HORIZONTAL BOUNDARY PROJECTED VERTICALLY AND DESCRIBED AS FOLLOWS: BEGINNING AT THE SOUTHWEST CORNER OF BLOCK 37, AFORESAID; THENCE NORTH 00°01'10" EAST, ALONG THE WEST LINE THEREOF, 131.13 FEET TO THE PROPERTY LINE OF THE COMMONWEALTH EDISON COMPANY; THE NEXT 3 COURSES BEING ALONG SAID COMMONWEALTH EDISON COMPANY PROPERTY LINE AND THE EASTERLY EXTENSION THEREOF; THENCE SOUTH 89°58'46" EAST, 54.00 FEET; THENCE SOUTH 00°01'22" EAST, 4.67 FEET; THENCE SOUTH 89°58'46" EAST, 21.82 FEET; THENCE SOUTH 50°07'57" EAST, 28.58 FEET; THENCE SOUTH 90°00'00" EAST, 71.66 FEET; THENCE SOUTH 41°59'02" EAST, 34.44 FEET; THENCE SOUTH 34°03'23" EAST, 10.33 FEET; THENCE SOUTH 43°07'59" EAST, 37.49 FEET; THENCE SOUTH 00°00'00" WEST, 50.89 FEET TO A POINT ON THE SOUTH LINE OF BLOCK 37, AFORESAID; THENCE NORTH 88°54'02" WEST, ALONG THE SOUTH LINE OF BLOCK 37, AFORESAID, A DISTANCE OF 223.96 FEET TO THE POINT OF BEGINNING, IN COOK COUNTY, ILLINOIS, TOGETHER WITH

**PARCEL MT-2 (UPPER LIMIT -0.50 C.C.D. LOWER LIMIT -85.50 C.C.D.)**

THAT PART OF A TRACT OF LAND CONSISTING OF ALL LOTS, STREETS AND ALLEYS WITHIN BLOCK 37 OF ORIGINAL TOWN OF CHICAGO IN THE EAST PART OF THE SOUTHEAST QUARTER OF SECTION 9, TOWNSHIP 39 NORTH, RANGE 14 EAST OF THE THIRD PRINCIPAL MERIDIAN, TOGETHER WITH A STRIP OF LAND LYING EAST OF AND ADJOINING SAID BLOCK 37 AND WEST OF THE WEST LINE OF STATE STREET AS ESTABLISHED BY AN ACT OF THE LEGISLATURE OF THE STATE OF ILLINOIS, APPROVED MARCH 3, 1845, TOGETHER WITH THE ADJOINING VACATED PORTIONS OF WEST WASHINGTON STREET AND NORTH DEARBORN STREET ALL TAKEN AS A TRACT LYING BELOW A HORIZONTAL PLANE HAVING AN ELEVATION OF -0.50 FEET CHICAGO CITY DATUM AND LYING ABOVE A HORIZONTAL PLANE HAVING AN ELEVATION OF -85.50 FEET CHICAGO CITY DATUM AND LYING WITHIN ITS HORIZONTAL BOUNDARY PROJECTED VERTICALLY AND DESCRIBED AS FOLLOWS: COMMENCING AT THE SOUTHWEST CORNER OF BLOCK 37, AFORESAID; THENCE SOUTH 00°01'10" WEST, ALONG THE SOUTHWARD EXTENSION OF THE WEST LINE OF BLOCK 37, AFORESAID, 16.00 FEET TO A POINT ON THE SOUTH LINE OF THAT PART OF WEST WASHINGTON STREET HERETOFORE VACATED BETWEEN ELEVATION -85.50 CHICAGO CITY DATUM AND ELEVATION +14.50 CHICAGO CITY DATUM; THENCE NORTH 88°54'02" WEST, ALONG THE AFOREMENTIONED SOUTH LINE, 16.29 FEET TO A POINT ON THE WEST LINE OF THAT PART OF NORTH DEARBORN STREET HERETOFORE VACATED BETWEEN ELEVATION -85.50 CHICAGO CITY DATUM AND ELEVATION +14.50 CHICAGO CITY DATUM, SAID POINT BEING THE POINT OF BEGINNING; THENCE NORTH 00°01'10" EAST, ALONG THE WEST LINE OF THAT PART OF NORTH DEARBORN STREET HERETOFORE VACATED, AFORESAID, 146.82 FEET TO THE WESTERLY EXTENSION OF THE PROPERTY LINE OF THE COMMONWEALTH EDISON COMPANY; THE NEXT 3 COURSES BEING ALONG THE COMMONWEALTH EDISON COMPANY PROPERTY LINE AND THE WESTERLY AND EASTERLY EXTENSIONS THEREOF; THENCE SOUTH 89°58'46" EAST, 70.29 FEET; THENCE SOUTH 00°01'22" EAST, 4.67 FEET;

---

*This page is only a part of a 2016 ALTA Commitment for Title Insurance. This Commitment is not valid without the Notice; the Commitment to Issue Policy; the Commitment Conditions; Schedule A; Schedule B, Part I – Requirements; and Schedule B, Part II – Exceptions; and a counter-signature by the Company or its issuing agent that may be in electronic form.*



# UNOFFICIAL COPY

File No: IL-15186-18/IL250900

## SCHEDULE A-5 LEGAL DESCRIPTION

THENCE SOUTH 89°58'46" EAST, 21.82 FEET; THENCE SOUTH 50°07'57" EAST, 28.58 FEET; THENCE SOUTH 90°00'00" EAST, 71.66 FEET; THENCE SOUTH 41°59'02" EAST, 34.44 FEET; THENCE SOUTH 34°03'23" EAST, 10.33 FEET; THENCE SOUTH 43°07'59" EAST, 37.49 FEET; THENCE SOUTH 00°00'00" WEST, 66.89 FEET TO A POINT ON THE SOUTH LINE OF THAT PART OF WEST WASHINGTON STREET HERETOFORE VACATED, AFORESAID; THENCE NORTH 88°54'02" WEST, ALONG THE AFOREMENTIONED SOUTH LINE, 240.25 FEET TO THE POINT OF BEGINNING, IN COOK COUNTY, ILLINOIS; TOGETHER WITH

### PARCEL MT-3 (UPPER LIMIT +14.50 C.C.D. LOWER LIMIT -0.50 C.C.D.)

THAT PART OF A TRACT OF LAND CONSISTING OF ALL LOTS, STREETS AND ALLEYS WITHIN BLOCK 37 OF ORIGINAL TOWN OF CHICAGO IN THE EAST PART OF THE SOUTHEAST QUARTER OF SECTION 9, TOWNSHIP 39 NORTH, RANGE 14 EAST OF THE THIRD PRINCIPAL MERIDIAN, TOGETHER WITH A STRIP OF LAND LYING EAST OF AND ADJOINING SAID BLOCK 37 AND WEST OF THE WEST LINE OF STATE STREET AS ESTABLISHED BY AN ACT OF THE LEGISLATURE OF THE STATE OF ILLINOIS, APPROVED MARCH 3, 1845, TOGETHER WITH THE ADJOINING VACATED PORTIONS OF WEST WASHINGTON STREET AND NORTH DEARBORN STREET ALL TAKEN AS A TRACT LYING BELOW A HORIZONTAL PLANE HAVING AN ELEVATION OF +14.50 FEET CHICAGO CITY DATUM AND LYING ABOVE A HORIZONTAL PLANE HAVING AN ELEVATION OF -0.50 FEET CHICAGO CITY DATUM AND LYING WITHIN ITS HORIZONTAL BOUNDARY PROJECTED VERTICALLY AND DESCRIBED AS FOLLOWS: COMMENCING AT THE SOUTHWEST CORNER OF BLOCK 37, AFORESAID; THENCE SOUTH 00°01'10" WEST, ALONG THE SOUTHWARD EXTENSION OF THE WEST LINE OF BLOCK 37, AFORESAID, 16.00 FEET TO A POINT ON THE SOUTH LINE OF THAT PART OF WEST WASHINGTON STREET HERETOFORE VACATED BETWEEN ELEVATION -85.50 CHICAGO CITY DATUM AND ELEVATION +14.50 CHICAGO CITY DATUM; THENCE NORTH 88°54'02" WEST, ALONG THE AFOREMENTIONED SOUTH LINE, 16.29 FEET A POINT ON THE WEST LINE OF THAT PART OF NORTH DEARBORN STREET HERETOFORE VACATED BETWEEN ELEVATION -85.50 CHICAGO CITY DATUM AND ELEVATION +14.50 CHICAGO CITY DATUM, SAID POINT BEING THE POINT OF BEGINNING; THENCE NORTH 00°01'10" EAST, ALONG THE WEST LINE OF THAT PART OF NORTH DEARBORN STREET HERETOFORE VACATED, AFORESAID, 46.82 FEET TO THE WESTERLY EXTENSION OF THE PROPERTY LINE OF THE COMMONWEALTH EDISON COMPANY; THE NEXT 3 COURSES BEING ALONG THE COMMONWEALTH EDISON COMPANY PROPERTY LINE AND THE WESTERLY AND EASTERLY EXTENSIONS THEREOF; THENCE SOUTH 89°58'46" EAST, 70.29 FEET; THENCE SOUTH 00°01'22" EAST, 4.67 FEET; THENCE SOUTH 89°58'46" EAST, 26.91 FEET; THENCE SOUTH 00°00'00" WEST, 6.55 FEET; THENCE SOUTH 90°00'00" EAST, 100.29 FEET; THENCE SOUTH 00°00'00" WEST, 18.20 FEET; THENCE SOUTH 90°00'00" EAST, 28.35 FEET; THENCE SOUTH 45°00'00" EAST, 34.69 FEET; THENCE SOUTH 00°00'00" WEST, 97.85 FEET TO A POINT ON THE SOUTH LINE OF THAT PART OF WEST WASHINGTON STREET HERETOFORE VACATED, AFORESAID; THENCE NORTH 88°54'02" WEST, ALONG THE AFOREMENTIONED SOUTH LINE, 250.47 FEET TO THE POINT OF BEGINNING, IN COOK COUNTY, ILLINOIS; TOGETHER WITH

### PARCEL MT-4 (UPPER LIMIT +29.50 C.C.D. LOWER LIMIT +14.50 C.C.D.)

---

*This page is only a part of a 2016 ALTA Commitment for Title Insurance. This Commitment is not valid without the Notice; the Commitment to Issue Policy; the Commitment Conditions; Schedule A; Schedule B, Part I – Requirements; and Schedule B, Part II – Exceptions; and a counter-signature by the Company or its issuing agent that may be in electronic form.*

# UNOFFICIAL COPY

File No: IL-15186-18/IL250900

## SCHEDULE A-5 LEGAL DESCRIPTION

THAT PART OF A TRACT OF LAND CONSISTING OF ALL LOTS, STREETS AND ALLEYS WITHIN BLOCK 37 OF ORIGINAL TOWN OF CHICAGO IN THE EAST PART OF THE SOUTHEAST QUARTER OF SECTION 9, TOWNSHIP 39 NORTH, RANGE 14 EAST OF THE THIRD PRINCIPAL MERIDIAN, TOGETHER WITH A STRIP OF LAND LYING EAST OF AND ADJOINING SAID BLOCK 37 AND WEST OF THE WEST LINE OF STATE STREET AS ESTABLISHED BY AN ACT OF THE LEGISLATURE OF THE STATE OF ILLINOIS, APPROVED MARCH 3, 1845, ALL TAKEN AS A TRACT LYING BELOW A HORIZONTAL PLANE HAVING AN ELEVATION OF +29.50 FEET CHICAGO CITY DATUM AND LYING ABOVE A HORIZONTAL PLANE HAVING AN ELEVATION OF +14.50 FEET CHICAGO CITY DATUM AND LYING WITHIN ITS HORIZONTAL BOUNDARY PROJECTED VERTICALLY AND DESCRIBED AS FOLLOWS: BEGINNING AT THE SOUTHWEST CORNER OF BLOCK 37, AFORESAID; THENCE NORTH 00°01'10" EAST, ALONG THE WEST LINE THEREOF, 89.92 FEET; THENCE SOUTH 90°00'00" EAST, 70.52 FEET; THENCE NORTH 58°10'30" EAST, 55.15 FEET; THENCE SOUTH 90°00'00" EAST, 26.31 FEET; THENCE SOUTH 00°00'00" WEST, 6.46 FEET; THENCE SOUTH 90°00'00" EAST, 50.50 FEET; THENCE SOUTH 00°00'00" WEST, 10.32 FEET; THENCE SOUTH 90°00'00" EAST, 15.05 FEET; THENCE SOUTH 45°00'00" EAST, 35.16 FEET; THENCE SOUTH 00°00'00" WEST, 77.94 FEET; THENCE SOUTH 90°00'00" EAST, 0.42 FEET; THENCE SOUTH 00°00'00" WEST, 3.92 FEET TO A POINT ON THE SOUTH LINE OF BLOCK 37, AFORESAID; THENCE NORTH 88°54'02" WEST, ALONG THE SOUTH LINE OF BLOCK 37, AFORESAID, A DISTANCE OF 234.59 FEET TO THE POINT OF BEGINNING, IN COOK COUNTY, ILLINOIS; TOGETHER WITH

**PARCEL MT-5 (UPPER LIMIT +34.50 C.C.D. LOWER LIMIT +29.50 C.C.D.)**

THAT PART OF A TRACT OF LAND CONSISTING OF ALL LOTS, STREETS AND ALLEYS WITHIN BLOCK 37 OF ORIGINAL TOWN OF CHICAGO IN THE EAST PART OF THE SOUTHEAST QUARTER OF SECTION 9, TOWNSHIP 39 NORTH, RANGE 14 EAST OF THE THIRD PRINCIPAL MERIDIAN, TOGETHER WITH A STRIP OF LAND LYING EAST OF AND ADJOINING SAID BLOCK 37 AND WEST OF THE WEST LINE OF STATE STREET AS ESTABLISHED BY AN ACT OF THE LEGISLATURE OF THE STATE OF ILLINOIS, APPROVED MARCH 3, 1845, ALL TAKEN AS A TRACT LYING BELOW A HORIZONTAL PLANE HAVING AN ELEVATION OF +34.50 FEET CHICAGO CITY DATUM AND LYING ABOVE A HORIZONTAL PLANE HAVING AN ELEVATION OF +29.50 FEET CHICAGO CITY DATUM AND LYING WITHIN ITS HORIZONTAL BOUNDARY PROJECTED VERTICALLY AND DESCRIBED AS FOLLOWS: COMMENCING AT THE SOUTHWEST CORNER OF BLOCK 37, AFORESAID; THENCE SOUTH 00°01'10" WEST, ALONG THE SOUTHERLY EXTENSION OF THE WEST LINE OF BLOCK 37, AFORESAID, 4.50 FEET TO A POINT ON THE SOUTH LINE OF THAT PART OF WEST WASHINGTON STREET HERETOFORE VACATED BETWEEN ELEVATION +29.50 CHICAGO CITY DATUM AND ELEVATION +689.50 CHICAGO CITY DATUM, SAID POINT BEING THE POINT OF BEGINNING; THENCE NORTH 00°01'10" EAST, ALONG THE WEST LINE OF SAID BLOCK 37, AND ITS SOUTHERLY EXTENSION, 94.42 FEET; THENCE SOUTH 90°00'00" EAST, 70.52 FEET; THENCE NORTH 58°10'30" EAST, 55.15 FEET; THENCE SOUTH 90°00'00" EAST, 26.31 FEET; THENCE SOUTH 00°00'00" WEST, 6.46 FEET; THENCE SOUTH 90°00'00" EAST, 50.50 FEET; THENCE SOUTH 00°00'00" WEST, 10.32 FEET; THENCE SOUTH 90°00'00" EAST,

---

*This page is only a part of a 2016 ALTA Commitment for Title Insurance. This Commitment is not valid without the Notice; the Commitment to Issue Policy; the Commitment Conditions; Schedule A; Schedule B, Part I – Requirements; and Schedule B, Part II – Exceptions; and a counter-signature by the Company or its issuing agent that may be in electronic form.*



# UNOFFICIAL COPY

File No: IL-15186-18/IL250900

## SCHEDULE A-5 LEGAL DESCRIPTION

15.05 FEET; THENCE SOUTH 45°00'00" EAST, 35.16 FEET; THENCE SOUTH 00°00'00" WEST, 77.94 FEET; THENCE SOUTH 90°00'00" EAST, 0.42 FEET; THENCE SOUTH 00°00'00" WEST, 7.92 FEET TO A POINT ON THE SOUTH LINE OF THAT PART OF WEST WASHINGTON STREET HERETOFORE VACATED, AFORESAID; THENCE NORTH 88°54'02" WEST, ALONG THE AFOREMENTIONED SOUTH LINE, 208.56 FEET; THENCE NORTH 89°59'59" WEST, ALONG THE AFOREMENTIONED SOUTH LINE, 26.02 FEET TO THE POINT OF BEGINNING, IN COOK COUNTY, ILLINOIS; TOGETHER WITH

**PARCEL MT-6** (UPPER LIMIT +52.50 C.C.D. LOWER LIMIT +34.50 C.C.D.)

THAT PART OF A TRACT OF LAND CONSISTING OF ALL LOTS, STREETS AND ALLEYS WITHIN BLOCK 37 OF ORIGINAL TOWN OF CHICAGO IN THE EAST PART OF THE SOUTHEAST QUARTER OF SECTION 9, TOWNSHIP 39 NORTH, RANGE 14 EAST OF THE THIRD PRINCIPAL MERIDIAN, TOGETHER WITH A STRIP OF LAND LYING EAST OF AND ADJOINING SAID BLOCK 37 AND WEST OF THE WEST LINE OF STATE STREET AS ESTABLISHED BY AN ACT OF THE LEGISLATURE OF THE STATE OF ILLINOIS, APPROVED MARCH 3, 1845, TOGETHER WITH THE ADJOINING VACATED PORTION OF WEST WASHINGTON STREET ALL TAKEN AS A TRACT LYING BELOW A HORIZONTAL PLANE HAVING AN ELEVATION OF +52.50 FEET CHICAGO CITY DATUM AND LYING ABOVE A HORIZONTAL PLANE HAVING AN ELEVATION OF +34.50 FEET CHICAGO CITY DATUM AND LYING WITHIN ITS HORIZONTAL BOUNDARY PROJECTED VERTICALLY AND DESCRIBED AS FOLLOWS: COMMENCING AT THE SOUTH WEST CORNER OF BLOCK 37, AFORESAID; THENCE SOUTH 00°01'10" WEST, ALONG THE SOUTHERLY EXTENSION OF THE WEST LINE OF BLOCK 37, AFORESAID, 4.50 FEET TO A POINT ON THE SOUTH LINE OF THAT PART OF WEST WASHINGTON STREET HERETOFORE VACATED BETWEEN ELEVATION +29.50 CHICAGO CITY DATUM AND ELEVATION +689.50 CHICAGO CITY DATUM, SAID POINT BEING THE POINT OF BEGINNING; THENCE NORTH 00°01'10" EAST, ALONG THE WEST LINE OF SAID BLOCK 37, AND ITS SOUTHERLY EXTENSION, 94.42 FEET; THENCE SOUTH 90°00'00" EAST, 70.52 FEET; THENCE NORTH 58°10'30" EAST, 55.15 FEET; THENCE SOUTH 90°00'00" EAST, 26.31 FEET; THENCE SOUTH 00°00'00" WEST, 8.46 FEET; THENCE SOUTH 90°00'00" EAST, 50.50 FEET; THENCE SOUTH 00°00'00" WEST, 2.88 FEET; THENCE SOUTH 90°00'00" EAST, 39.92 FEET; THENCE SOUTH 00°00'01" WEST, 110.25 FEET; THENCE SOUTH 90°00'00" EAST, 0.42 FEET; THENCE SOUTH 00°00'00" WEST, 7.92 FEET TO A POINT ON THE SOUTH LINE OF THAT PART OF WEST WASHINGTON STREET HERETOFORE VACATED, AFORESAID; THENCE NORTH 88°54'02" WEST, ALONG THE AFOREMENTIONED SOUTH LINE, 208.56 FEET; THENCE NORTH 89°59'59" WEST, ALONG THE AFOREMENTIONED SOUTH LINE, 26.02 FEET TO THE POINT OF BEGINNING, IN COOK COUNTY, ILLINOIS; TOGETHER WITH

**PARCEL MT-7** (UPPER LIMIT +103.83 C.C.D. LOWER LIMIT +52.50 C.C.D.)

THAT PART OF A TRACT OF LAND CONSISTING OF ALL LOTS, STREETS AND ALLEYS WITHIN BLOCK 37 OF ORIGINAL TOWN OF CHICAGO IN THE EAST PART OF THE SOUTHEAST QUARTER OF SECTION 9, TOWNSHIP 39 NORTH, RANGE 14 EAST OF THE THIRD PRINCIPAL MERIDIAN, TOGETHER WITH A STRIP OF LAND LYING EAST OF AND

---

*This page is only a part of a 2016 ALTA Commitment for Title Insurance. This Commitment is not valid without the Notice; the Commitment to Issue Policy; the Commitment Conditions; Schedule A; Schedule B, Part I – Requirements; and Schedule B, Part II – Exceptions; and a counter-signature by the Company or its issuing agent that may be in electronic form.*

# UNOFFICIAL COPY

File No: IL-15186-18/IL250900

## SCHEDULE A-5 LEGAL DESCRIPTION

ADJOINING SAID BLOCK 37 AND WEST OF THE WEST LINE OF STATE STREET AS ESTABLISHED BY AN ACT OF THE LEGISLATURE OF THE STATE OF ILLINOIS, APPROVED MARCH 3, 1845, TOGETHER WITH THE ADJOINING VACATED PORTION OF WEST WASHINGTON STREET ALL TAKEN AS A TRACT LYING BELOW A HORIZONTAL PLANE HAVING AN ELEVATION OF +103.83 FEET CHICAGO CITY DATUM AND LYING ABOVE A HORIZONTAL PLANE HAVING AN ELEVATION OF +52.50 FEET CHICAGO CITY DATUM AND LYING WITHIN ITS HORIZONTAL BOUNDARY PROJECTED VERTICALLY AND DESCRIBED AS FOLLOWS: COMMENCING AT THE SOUTHWEST CORNER OF BLOCK 37, AFORESAID; THENCE SOUTH 00°01'10" WEST, ALONG THE SOUTHERLY EXTENSION OF THE WEST LINE OF BLOCK 37, AFORESAID, 4.50 FEET TO A POINT ON THE SOUTH LINE OF THAT PART OF WEST WASHINGTON STREET HERETOFORE VACATED BETWEEN ELEVATION +29.50 CHICAGO CITY DATUM AND ELEVATION +689.50 CHICAGO CITY DATUM, SAID POINT BEING THE POINT OF BEGINNING; THENCE NORTH 00°01'10" EAST, ALONG THE WEST LINE OF SAID BLOCK 37, AND ITS SOUTHERLY EXTENSION, 123.50 FEET; THENCE SOUTH 90°00'00" EAST, 234.00 FEET; THENCE SOUTH 00°00'00" WEST, 119.58 FEET; THENCE SOUTH 90°00'00" EAST, 0.42 FEET; THENCE SOUTH 00°00'00" WEST, 7.92 FEET TO A POINT ON THE SOUTH LINE OF THAT PART OF WEST WASHINGTON STREET HERETOFORE VACATED, AFORESAID; THENCE NORTH 88°54'02" WEST, ALONG THE AFOREMENTIONED SOUTH LINE, 208.56 FEET; THENCE NORTH 89°59'59" WEST, ALONG THE AFOREMENTIONED SOUTH LINE, 26.02 FEET TO THE POINT OF BEGINNING, IN COOK COUNTY, ILLINOIS; TOGETHER WITH

**PARCEL MT-8 (UPPER LIMIT +117.83 C.C.D. LOWER LIMIT +103.83 C.C.D.)**

THAT PART OF A TRACT OF LAND CONSISTING OF ALL LOTS, STREETS AND ALLEYS WITHIN BLOCK 37 OF ORIGINAL TOWN OF CHICAGO IN THE EAST PART OF THE SOUTHEAST QUARTER OF SECTION 9, TOWNSHIP 39 NORTH, RANGE 14 EAST OF THE THIRD PRINCIPAL MERIDIAN, TOGETHER WITH A STRIP OF LAND LYING EAST OF AND ADJOINING SAID BLOCK 37 AND WEST OF THE WEST LINE OF STATE STREET AS ESTABLISHED BY AN ACT OF THE LEGISLATURE OF THE STATE OF ILLINOIS, APPROVED MARCH 3, 1845, TOGETHER WITH THE ADJOINING VACATED PORTION OF WEST WASHINGTON STREET ALL TAKEN AS A TRACT LYING BELOW A HORIZONTAL PLANE HAVING AN ELEVATION OF +117.83 FEET CHICAGO CITY DATUM AND LYING ABOVE A HORIZONTAL PLANE HAVING AN ELEVATION OF +103.83 FEET CHICAGO CITY DATUM AND LYING WITHIN ITS HORIZONTAL BOUNDARY PROJECTED VERTICALLY AND DESCRIBED AS FOLLOWS: COMMENCING AT THE SOUTHWEST CORNER OF BLOCK 37, AFORESAID; THENCE SOUTH 00°01'10" WEST, ALONG THE SOUTHERLY EXTENSION OF THE WEST LINE OF BLOCK 37, AFORESAID, 4.50 FEET TO A POINT ON THE SOUTH LINE OF THAT PART OF WEST WASHINGTON STREET HERETOFORE VACATED BETWEEN ELEVATION +29.50 CHICAGO CITY DATUM AND ELEVATION +689.50 CHICAGO CITY DATUM, SAID POINT BEING THE POINT OF BEGINNING; THENCE NORTH 00°01'10" EAST, ALONG THE WEST LINE OF SAID BLOCK 37, AND ITS SOUTHERLY EXTENSION, 123.50 FEET; THENCE SOUTH 90°00'00" EAST, 234.50 FEET; THENCE SOUTH 00°00'00" WEST, 32.64 FEET; THENCE NORTH 90°00'00" WEST, 3.58 FEET; THENCE SOUTH 00°00'00" WEST, 90.20 FEET; THENCE SOUTH 90°00'00" EAST, 1.75 FEET; THENCE SOUTH 00°00'00" WEST, 4.63 FEET TO A POINT

---

*This page is only a part of a 2016 ALTA Commitment for Title Insurance. This Commitment is not valid without the Notice; the Commitment to Issue Policy; the Commitment Conditions; Schedule A; Schedule B, Part I – Requirements; and Schedule B, Part II – Exceptions; and a counter-signature by the Company or its issuing agent that may be in electronic form.*

# UNOFFICIAL COPY

File No: IL-15186-18/IL250900

## SCHEDULE A-5 LEGAL DESCRIPTION

ON THE SOUTH LINE OF THAT PART OF WEST WASHINGTON STREET HERETOFORE VACATED, AFORESAID; THENCE NORTH 88°54'02" WEST, ALONG THE AFOREMENTIONED SOUTH LINE, 206.73 FEET; THENCE NORTH 89°59'59" WEST, ALONG THE AFOREMENTIONED SOUTH LINE, 26.02 FEET TO THE POINT OF BEGINNING, IN COOK COUNTY, ILLINOIS; TOGETHER WITH

**PARCEL MT-9** (UPPER LIMIT +689.50 C.C.D. LOWER LIMIT +117.83 C.C.D.)

THAT PART OF A TRACT OF LAND CONSISTING OF ALL LOTS, STREETS AND ALLEYS WITHIN BLOCK 37 OF ORIGINAL TOWN OF CHICAGO IN THE EAST PART OF THE SOUTHEAST QUARTER OF SECTION 9, TOWNSHIP 39 NORTH, RANGE 14 EAST OF THE THIRD PRINCIPAL MERIDIAN, TOGETHER WITH A STRIP OF LAND LYING EAST OF AND ADJOINING SAID BLOCK 37 AND WEST OF THE WEST LINE OF STATE STREET AS ESTABLISHED BY AN ACT OF THE LEGISLATURE OF THE STATE OF ILLINOIS, APPROVED MARCH 3, 1845, TOGETHER WITH THE ADJOINING VACATED PORTION OF WEST WASHINGTON STREET ALL TAKEN AS A TRACT LYING BELOW A HORIZONTAL PLANE HAVING AN ELEVATION OF +689.50 FEET CHICAGO CITY DATUM AND LYING ABOVE A HORIZONTAL PLANE HAVING AN ELEVATION OF +117.83 FEET CHICAGO CITY DATUM AND LYING WITHIN ITS HORIZONTAL BOUNDARY PROJECTED VERTICALLY AND DESCRIBED AS FOLLOWS: COMMENCING AT THE SOUTHWEST CORNER OF BLOCK 37, AFORESAID; THENCE SOUTH 00°01'10" WEST, ALONG THE SOUTHERLY EXTENSION OF THE WEST LINE OF BLOCK 37, AFORESAID, 4.50 FEET TO A POINT ON THE SOUTH LINE OF THAT PART OF WEST WASHINGTON STREET HERETOFORE VACATED BETWEEN ELEVATION +29.50 CHICAGO CITY DATUM AND ELEVATION +689.50 CHICAGO CITY DATUM, SAID POINT BEING THE POINT OF BEGINNING; THENCE NORTH 00°01'10" EAST, ALONG THE WEST LINE OF SAID BLOCK 37, AND ITS SOUTHERLY EXTENSION, 123.50 FEET; THENCE SOUTH 90°00'00" EAST, 234.50 FEET; THENCE SOUTH 00°00'00" WEST, 127.50 FEET TO A POINT ON THE SOUTH LINE OF THAT PART OF WEST WASHINGTON STREET HERETOFORE VACATED, AFORESAID; THENCE NORTH 88°54'02" WEST, ALONG THE AFOREMENTIONED SOUTH LINE, 208.56 FEET; THENCE NORTH 89°59'59" WEST, ALONG THE AFOREMENTIONED SOUTH LINE, 26.02 FEET TO THE POINT OF BEGINNING, IN COOK COUNTY, ILLINOIS; TOGETHER WITH

**PARCEL MT-10** (NO UPPER LIMIT LOWER LIMIT +689.50 C.C.D.)

THAT PART OF A TRACT OF LAND CONSISTING OF ALL LOTS, STREETS AND ALLEYS WITHIN BLOCK 37 OF ORIGINAL TOWN OF CHICAGO IN THE EAST PART OF THE SOUTHEAST QUARTER OF SECTION 9, TOWNSHIP 39 NORTH, RANGE 14 EAST OF THE THIRD PRINCIPAL MERIDIAN, TOGETHER WITH A STRIP OF LAND LYING EAST OF AND ADJOINING SAID BLOCK 37 AND WEST OF THE WEST LINE OF STATE STREET AS ESTABLISHED BY AN ACT OF THE LEGISLATURE OF THE STATE OF ILLINOIS, APPROVED MARCH 3, 1845, ALL TAKEN AS A TRACT LYING ABOVE A HORIZONTAL PLANE HAVING AN ELEVATION OF +689.50 FEET CHICAGO CITY DATUM AND LYING WITHIN ITS HORIZONTAL BOUNDARY PROJECTED VERTICALLY AND DESCRIBED AS FOLLOWS: BEGINNING AT THE SOUTHWEST CORNER OF BLOCK 37, AFORESAID; THENCE NORTH 00°01'10" EAST, ALONG

---

*This page is only a part of a 2016 ALTA Commitment for Title Insurance. This Commitment is not valid without the Notice; the Commitment to Issue Policy; the Commitment Conditions; Schedule A; Schedule B, Part I – Requirements; and Schedule B, Part II – Exceptions; and a counter-signature by the Company or its issuing agent that may be in electronic form.*

# UNOFFICIAL COPY

File No: IL-15186-18/IL250900

## SCHEDULE A-5 LEGAL DESCRIPTION

THE WEST LINE OF SAID BLOCK 37, 119.00 FEET; THENCE SOUTH 90°00'00" EAST, 234.50 FEET; THENCE SOUTH 00°00'00" WEST, 123.50 FEET TO A POINT ON THE SOUTH LINE OF BLOCK 37, AFORESAID; THENCE NORTH 88°54'02" WEST, ALONG THE AFOREMENTIONED SOUTH LINE, 234.59 FEET TO THE POINT OF BEGINNING, IN COOK COUNTY, ILLINOIS;

**ALSO, EXCEPT THE CTA PARCELS FROM THE MAIN TRACT:**

### CTA PARCELS

#### CTA PARCEL B1-1

THAT PART OF BLOCK 37 OF ORIGINAL TOWN OF CHICAGO, TOGETHER WITH A STRIP OF LAND LYING EAST OF AND ADJOINING SAID BLOCK 37 AND WEST LINE OF STATE STREET AS ESTABLISHED BY AN ACT OF THE LEGISLATURE OF THE STATE OF ILLINOIS, APPROVED MARCH 3, 1845, TOGETHER WITH THAT PART OF VACATED NORTH STATE STREET, TOGETHER WITH THAT PART OF VACATED WEST WASHINGTON STREET, ALL TAKEN AS A TRACT IN THE EAST PART OF THE SOUTHEAST QUARTER OF SECTION 9, TOWNSHIP 39 NORTH, RANGE 14 EAST OF THE THIRD PRINCIPAL MERIDIAN, LYING BELOW A HORIZONTAL PLANE HAVING AN ELEVATION OF +13.97 CHICAGO CITY DATUM AND LYING ABOVE A HORIZONTAL PLANE HAVING AN ELEVATION OF -4.86 CHICAGO CITY DATUM AND LYING WITHIN ITS HORIZONTAL BOUNDARIES PROJECTED VERTICALLY AND DESCRIBED AS FOLLOWS: COMMENCING AT THE POINT OF INTERSECTION OF THE EASTERLY EXTENSION OF THE SOUTH LINE OF BLOCK 37, AFORESAID, WITH THE WEST LINE OF NORTH STATE STREET AS ESTABLISHED BY ACT OF LEGISLATURE ON MARCH 3, 1845, AFORESAID; THENCE SOUTH 00°00'00" WEST, ALONG SAID WEST LINE, 1.00 FEET TO THE POINT OF BEGINNING; THENCE NORTH 88°53'53" WEST, 90.62 FEET; THENCE NORTH 00°00'00" EAST, 25.87 FEET; THENCE SOUTH 90°00'00" EAST, 12.21 FEET; THENCE NORTH 00°00'00" EAST, 9.31 FEET; THENCE NORTH 90°00'00" WEST, 2.21 FEET; THENCE NORTH 00°00'00" EAST, 8.53 FEET; THENCE NORTH 89°59'59" WEST, 10.00 FEET; THENCE NORTH 00°00'00" EAST, 39.14 FEET; THENCE NORTH 45°00'00" WEST, 34.69 FEET; THENCE NORTH 90°00'00" WEST, 28.35 FEET; THENCE NORTH 00°00'00" EAST, 15.70 FEET; THENCE NORTH 90°00'00" WEST, 54.43 FEET; THENCE NORTH 00°00'00" EAST, 8.00 FEET; THENCE SOUTH 90°00'00" EAST, 10.25 FEET; THENCE NORTH 00°00'00" EAST, 4.42 FEET; THENCE NORTH 44°58'05" WEST, 22.89 FEET; THENCE NORTH 00°00'00" EAST, 11.30 FEET; THENCE NORTH 44°58'35" EAST, 20.51 FEET; THENCE SOUTH 84°52'58" EAST, 104.19 FEET; THENCE NORTH 05°07'02" EAST, 2.14 FEET; THENCE SOUTH 90°00'00" EAST, 34.20 FEET; THENCE SOUTH 00°02'31" WEST, 7.04 FEET; THENCE SOUTH 90°00'00" EAST, 45.09 FEET; THENCE NORTH 00°00'00" EAST, 15.88 FEET; THENCE SOUTH 90°00'00" EAST, 4.93 FEET; THENCE NORTH 00°00'00" EAST, 0.50 FEET; THENCE SOUTH 90°00'00" EAST, 2.98 FEET; THENCE SOUTH 00°00'00" WEST, 5.45 FEET; THENCE NORTH 89°59'57" EAST, 7.33 FEET; THENCE NORTH 00°00'00" EAST, 6.28 FEET; THENCE SOUTH 90°00'00" EAST, 5.02 FEET; THENCE NORTH 00°00'00" EAST, 15.94 FEET; THENCE SOUTH 90°00'00" EAST, 1.83 FEET; THENCE SOUTH 00°00'00" WEST, 21.88 FEET; THENCE NORTH 90°00'00" WEST, 5.00 FEET; THENCE SOUTH 00°00'00" WEST, 52.64 FEET; THENCE SOUTH 90°00'00" EAST, 5.00 FEET TO A POINT ON AN EAST LINE OF THAT PART OF VACATED NORTH STATE STREET, AFORESAID; THENCE

---

*This page is only a part of a 2016 ALTA Commitment for Title Insurance. This Commitment is not valid without the Notice; the Commitment to Issue Policy; the Commitment Conditions; Schedule A; Schedule B, Part I – Requirements; and Schedule B, Part II – Exceptions; and a counter-signature by the Company or its issuing agent that may be in electronic form.*



# UNOFFICIAL COPY

File No: IL-15186-18/IL250900

## SCHEDULE A-5 LEGAL DESCRIPTION

SOUTH 00°00'00" WEST, ALONG THE LAST MENTIONED EAST LINE, 38.00 FEET; THENCE NORTH 90°00'00" WEST, 5.00 FEET; THENCE SOUTH 00°00'00" WEST, 2.64 FEET; THENCE SOUTH 28°49'46" EAST, 9.40 FEET; THENCE SOUTH 00°00'00" WEST, 77.59 FEET; THENCE NORTH 88°53'55" WEST, 15.53 FEET TO THE POINT OF BEGINNING, IN COOK COUNTY, ILLINOIS;

### TOGETHER WITH CTA PARCEL B1-2A

THAT PART OF VACATED NORTH DEARBORN STREET LYING WEST AND ADJOINING BLOCK 37 OF ORIGINAL TOWN OF CHICAGO, IN THE EAST PART OF THE SOUTHEAST QUARTER OF SECTION 9, TOWNSHIP 39 NORTH, RANGE 14 EAST OF THE THIRD PRINCIPAL MERIDIAN, LYING BELOW A HORIZONTAL PLANE HAVING AN ELEVATION OF +14.50 CHICAGO CITY DATUM AND LYING ABOVE A HORIZONTAL PLANE HAVING AN ELEVATION OF +13.75 CHICAGO CITY DATUM AND LYING WITHIN ITS HORIZONTAL BOUNDARIES PROJECTED VERTICALLY AND DESCRIBED AS FOLLOWS: COMMENCING AT THE NORTHWEST CORNER OF BLOCK 37, AFORESAID; THENCE SOUTH 00°01'10" WEST, ALONG THE WEST LINE THEREOF, 161.29 FEET; THENCE NORTH 89°01'30" WEST, 9.25 FEET; THENCE SOUTH 00°00'00" WEST, 1.31 TO THE POINT OF BEGINNING; THENCE SOUTH 00°00'00" WEST, 9.42 FEET; THENCE NORTH 90°00'00" WEST, 5.54 FEET; THENCE NORTH 00°00'00" EAST, 9.42 FEET; THENCE SOUTH 90°00'00" EAST, 5.54 FEET TO THE POINT OF BEGINNING, IN COOK COUNTY, ILLINOIS;

### TOGETHER WITH CTA PARCEL B1-2B

THAT PART OF VACATED NORTH DEARBORN STREET LYING WEST AND ADJOINING BLOCK 37 OF ORIGINAL TOWN OF CHICAGO, IN THE EAST PART OF THE SOUTHEAST QUARTER OF SECTION 9, TOWNSHIP 39 NORTH, RANGE 14 EAST OF THE THIRD PRINCIPAL MERIDIAN, LYING BELOW A HORIZONTAL PLANE HAVING AN ELEVATION OF +13.75 CHICAGO CITY DATUM AND LYING ABOVE A HORIZONTAL PLANE HAVING AN ELEVATION OF -4.86 CHICAGO CITY DATUM AND LYING WITHIN ITS HORIZONTAL BOUNDARIES PROJECTED VERTICALLY AND DESCRIBED AS FOLLOWS: COMMENCING AT THE NORTHWEST CORNER OF BLOCK 37, AFORESAID; THENCE SOUTH 00°01'10" WEST, ALONG THE WEST LINE THEREOF, 161.29 FEET TO THE POINT OF BEGINNING; THENCE SOUTH 00°01'10" WEST, ALONG THE WEST LINE OF BLOCK 37, AFORESAID, 30.00 FEET TO A POINT ON THE NORTH LINE OF THE COMMONWEALTH EDISON PROPERTY, THENCE NORTH 89°01'30" WEST, ALONG THE LAST MENTIONED NORTH LINE, 16.29 FEET TO A POINT ON THE WEST LINE OF THAT PART OF VACATED NORTH DEARBORN STREET, AFORESAID; THENCE NORTH 00°01'10" EAST, ALONG THE LAST MENTIONED WEST LINE, 30.00 FEET; THENCE SOUTH 89°01'30" EAST, 16.29 FEET TO THE POINT OF BEGINNING, IN COOK COUNTY, ILLINOIS;

### TOGETHER WITH CTA PARCEL B1-3A

THAT PART OF BLOCK 37 OF ORIGINAL TOWN OF CHICAGO TOGETHER WITH THAT PART OF VACATED NORTH DEARBORN STREET, ALL TAKEN AS A TRACT IN THE EAST PART OF

---

*This page is only a part of a 2016 ALTA Commitment for Title Insurance. This Commitment is not valid without the Notice; the Commitment to Issue Policy; the Commitment Conditions; Schedule A; Schedule B, Part I – Requirements; and Schedule B, Part II – Exceptions; and a counter-signature by the Company or its issuing agent that may be in electronic form.*

# UNOFFICIAL COPY

File No: IL-15186-18/IL250900

## SCHEDULE A-5 LEGAL DESCRIPTION

THE SOUTHEAST QUARTER OF SECTION 9, TOWNSHIP 39 NORTH, RANGE 14 EAST OF THE THIRD PRINCIPAL MERIDIAN, LYING BELOW A HORIZONTAL PLANE HAVING AN ELEVATION OF +11.87 CHICAGO CITY DATUM AND LYING ABOVE A HORIZONTAL PLANE HAVING AN ELEVATION OF -4.86 CHICAGO CITY DATUM AND LYING WITHIN ITS HORIZONTAL BOUNDARIES PROJECTED VERTICALLY AND DESCRIBED AS FOLLOWS: COMMENCING AT THE NORTHWEST CORNER OF BLOCK 37, AFORESAID; THENCE SOUTH 00°01'10" WEST, ALONG THE WEST LINE THEREOF, 14.70 FEET; THENCE SOUTH 90°00'00" EAST, 1.98 FEET; THENCE SOUTH 00°03'05" WEST, 1.64 FEET TO THE POINT OF BEGINNING; THENCE SOUTH 00°03'05" WEST, 33.19 FEET; THENCE SOUTH 89°58'50" EAST, 9.80 FEET; THENCE NORTH 00°00'00" EAST, 33.19 FEET; THENCE NORTH 89°58'50" WEST, 9.77 FEET TO THE POINT OF BEGINNING, IN COOK COUNTY, ILLINOIS;

### TOGETHER WITH CTA PARCEL B1-3B

THAT PART OF BLOCK 37 OF ORIGINAL TOWN OF CHICAGO TOGETHER WITH THAT PART OF VACATED NORTH DEARBORN STREET, ALL TAKEN AS A TRACT IN THE EAST PART OF THE SOUTHEAST QUARTER OF SECTION 9, TOWNSHIP 39 NORTH, RANGE 14 EAST OF THE THIRD PRINCIPAL MERIDIAN, LYING BELOW A HORIZONTAL PLANE HAVING AN ELEVATION OF +14.50 CHICAGO CITY DATUM AND LYING ABOVE A HORIZONTAL PLANE HAVING AN ELEVATION OF -3.79 CHICAGO CITY DATUM AND LYING WITHIN ITS HORIZONTAL BOUNDARIES PROJECTED VERTICALLY AND DESCRIBED AS FOLLOWS: COMMENCING AT THE NORTHWEST CORNER OF BLOCK 37, AFORESAID; THENCE SOUTH 00°01'10" WEST, ALONG THE WEST LINE THEREOF, 14.70 FEET TO THE POINT OF BEGINNING; THENCE SOUTH 90°00'00" EAST, 1.98 FEET; THENCE SOUTH 00°03'05" WEST, 36.50 FEET; THENCE SOUTH 89°59'53" WEST, 18.25 FEET; THENCE NORTH 00°01'10" EAST, 36.50 FEET; THENCE SOUTH 90°00'00" EAST, 16.29 FEET TO THE POINT OF BEGINNING, IN COOK COUNTY, ILLINOIS;

### TOGETHER WITH CTA PARCEL B1-4

THAT PART OF BLOCK 37 OF ORIGINAL TOWN OF CHICAGO IN THE EAST PART OF THE SOUTHEAST QUARTER OF SECTION 9, TOWNSHIP 39 NORTH, RANGE 14 EAST OF THE THIRD PRINCIPAL MERIDIAN, LYING BELOW A HORIZONTAL PLANE HAVING AN ELEVATION OF +14.50 CHICAGO CITY DATUM AND LYING ABOVE A HORIZONTAL PLANE HAVING AN ELEVATION OF -4.86 CHICAGO CITY DATUM AND LYING WITHIN ITS HORIZONTAL BOUNDARIES PROJECTED VERTICALLY AND DESCRIBED AS FOLLOWS: COMMENCING AT THE NORTHWEST CORNER OF BLOCK 37, AFORESAID; THENCE SOUTH 00°01'10" WEST, ALONG THE WEST LINE THEREOF, 157.01 FEET TO THE POINT OF BEGINNING; THENCE SOUTH 00°01'10" WEST, ALONG THE LAST MENTIONED WEST LINE, 15.28 FEET; THENCE SOUTH 89°57'47" EAST, 34.07 FEET; THENCE NORTH 00°02'13" EAST, 15.28 FEET; THENCE NORTH 89°57'47" WEST, 34.08 FEET TO THE POINT OF BEGINNING, IN COOK COUNTY, ILLINOIS;

### TOGETHER WITH CTA PARCEL B1-5

---

*This page is only a part of a 2016 ALTA Commitment for Title Insurance. This Commitment is not valid without the Notice; the Commitment to Issue Policy; the Commitment Conditions; Schedule A; Schedule B, Part I – Requirements; and Schedule B, Part II – Exceptions; and a counter-signature by the Company or its issuing agent that may be in electronic form.*



# UNOFFICIAL COPY

File No: IL-15186-18/IL250900

## SCHEDULE A-5 LEGAL DESCRIPTION

THAT PART OF BLOCK 37 OF ORIGINAL TOWN OF CHICAGO IN THE EAST PART OF THE SOUTHEAST QUARTER OF SECTION 9, TOWNSHIP 39 NORTH, RANGE 14 EAST OF THE THIRD PRINCIPAL MERIDIAN, LYING BELOW A HORIZONTAL PLANE HAVING AN ELEVATION OF +12.75 CHICAGO CITY DATUM AND LYING ABOVE A HORIZONTAL PLANE HAVING AN ELEVATION OF -4.86 CHICAGO CITY DATUM AND LYING WITHIN ITS HORIZONTAL BOUNDARIES PROJECTED VERTICALLY AND DESCRIBED AS FOLLOWS: COMMENCING AT THE NORTHWEST CORNER OF BLOCK 37, AFORESAID; THENCE SOUTH 00°01'10" WEST, ALONG THE WEST LINE THEREOF, 172.29 FEET TO THE POINT OF BEGINNING; THENCE SOUTH 00°01'10" WEST, ALONG THE LAST MENTIONED WEST LINE, 19.00 FEET TO A POINT ON THE NORTH LINE OF THE COMMONWEALTH EDISON PROPERTY; THENCE SOUTH 89°01'30" EAST, ALONG THE LAST MENTIONED NORTH LINE, 4.06 FEET; THENCE NORTH 00°00'05" WEST, 19.06 FEET; THENCE NORTH 89°57'47" WEST, 4.05 FEET TO THE POINT OF BEGINNING, IN COOK COUNTY, ILLINOIS;

### TOGETHER WITH CTA PARCEL B2-1

THAT PART OF BLOCK 37 OF ORIGINAL TOWN OF CHICAGO, TOGETHER WITH A STRIP OF LAND LYING EAST OF AND ADJOINING SAID BLOCK 37 AND WEST LINE OF STATE STREET AS ESTABLISHED BY AN ACT OF THE LEGISLATURE OF THE STATE OF ILLINOIS, APPROVED MARCH 3, 1845, TOGETHER WITH THAT PART OF VACATED WEST WASHINGTON STREET, TOGETHER WITH THAT PART OF VACATED NORTH DEARBORN STREET, TOGETHER WITH THAT PART OF VACATED WEST RANDOLPH STREET, ALL TAKEN AS A TRACT IN THE EAST PART OF THE SOUTHEAST QUARTER OF SECTION 9, TOWNSHIP 39 NORTH, RANGE 14 EAST OF THE THIRD PRINCIPAL MERIDIAN, LYING BELOW A HORIZONTAL PLANE HAVING AN ELEVATION OF -4.86 CHICAGO CITY DATUM AND LYING ABOVE A HORIZONTAL PLANE HAVING AN ELEVATION OF -14.66 CHICAGO CITY DATUM AND LYING WITHIN ITS HORIZONTAL BOUNDARIES PROJECTED VERTICALLY AND DESCRIBED AS FOLLOWS: COMMENCING AT THE POINT OF INTERSECTION OF THE EASTERLY EXTENSION OF THE SOUTH LINE OF BLOCK 37, AFORESAID, WITH THE WEST LINE OF NORTH STATE STREET AS ESTABLISHED BY ACT OF LEGISLATURE ON MARCH 3, 1845, AFORESAID; THENCE NORTH 88°54'02" WEST, ALONG THE SOUTH LINE OF BLOCK 37 AND ITS EASTERLY EXTENSION, AFORESAID, 10.58 FEET; THENCE NORTH 01°05'58" EAST, 19.83 FEET TO THE POINT OF BEGINNING; THENCE NORTH 90°00'00" WEST, 18.95 FEET; THENCE NORTH 44°58'05" WEST, 80.54 FEET; THENCE SOUTH 00°00'04" EAST, 28.53 FEET; THENCE NORTH 90°00'00" WEST, 5.20 FEET; THENCE NORTH 00°00'04" WEST, 23.33 FEET; THENCE SOUTH 45°01'55" WEST, 8.90 FEET; THENCE NORTH 44°58'05" WEST, 6.23 FEET; THENCE SOUTH 45°01'55" WEST, 10.84 FEET; THENCE NORTH 43°07'59" WEST, 23.97 FEET; THENCE NORTH 34°03'23" WEST, 10.33 FEET; THENCE NORTH 41°59'02" WEST, 34.44 FEET; THENCE NORTH 90°00'00" WEST, 71.66 FEET; THENCE NORTH 50°07'57" WEST, 18.15 FEET; THENCE SOUTH 90°00'00" EAST, 25.60 FEET; THENCE SOUTH 44°58'05" EAST, 1.12 FEET; THENCE SOUTH 89°58'05" EAST, 4.24 FEET; THENCE NORTH 45°01'55" EAST, 1.13 FEET; THENCE SOUTH 90°00'00" EAST, 8.72 FEET; THENCE NORTH 00°00'00" EAST, 25.82 FEET; THENCE NORTH 44°58'05" WEST, 46.99 FEET; THENCE NORTH 90°00'00" WEST, 10.73 FEET TO A POINT ON THE EAST LINE OF THE COMMONWEALTH EDISON PROPERTY; THENCE NORTH 00°01'45" EAST, ALONG THE LAST MENTIONED EAST LINE, 11.11 FEET TO THE

---

*This page is only a part of a 2016 ALTA Commitment for Title Insurance. This Commitment is not valid without the Notice; the Commitment to Issue Policy; the Commitment Conditions; Schedule A; Schedule B, Part I – Requirements; and Schedule B, Part II – Exceptions; and a counter-signature by the Company or its issuing agent that may be in electronic form.*

# UNOFFICIAL COPY

File No: IL-15186-18/IL250900

## SCHEDULE A-5 LEGAL DESCRIPTION

NORTHEAST CORNER OF THE COMMONWEALTH EDISON PROPERTY; THENCE NORTH 89°01'30" WEST, ALONG THE NORTH LINE OF THE COMMONWEALTH EDISON PROPERTY, 77.21 FEET; THENCE NORTH 00°28'45" EAST, 91.43 FEET; THENCE NORTH 89°58'50" WEST, 1.80 FEET; THENCE NORTH 00°01'10" EAST, 100.33 FEET; THENCE SOUTH 45°00'00" EAST, 61.75 FEET; THENCE SOUTH 80°27'33" EAST, 0.51 FEET; THENCE SOUTH 45°00'00" EAST, 2.44 FEET; THENCE SOUTH 09°32'27" EAST, 0.51 FEET; THENCE SOUTH 45°00'00" EAST, 8.76 FEET; THENCE SOUTH 52°32'05" EAST, 6.28 FEET; THENCE SOUTH 44°58'05" EAST, 7.95 FEET; THENCE NORTH 45°01'55" EAST, 8.91 FEET; THENCE SOUTH 46°09'20" EAST, 7.33 FEET; THENCE SOUTH 45°01'55" WEST, 9.06 FEET; THENCE SOUTH 44°58'05" EAST, 36.37 FEET; THENCE SOUTH 45°01'55" WEST, 1.50 FEET; THENCE SOUTH 44°58'05" EAST, 4.00 FEET; THENCE NORTH 45°01'55" EAST, 1.50 FEET; THENCE SOUTH 44°58'05" EAST, 38.43 FEET; THENCE SOUTH 45°01'55" WEST, 1.50 FEET; THENCE SOUTH 44°58'05" EAST, 4.00 FEET; THENCE NORTH 45°01'55" EAST, 1.50 FEET; THENCE SOUTH 44°58'05" EAST, 38.43 FEET; THENCE SOUTH 45°01'55" WEST, 1.50 FEET; THENCE SOUTH 44°58'05" EAST, 4.00 FEET; THENCE NORTH 45°01'55" EAST, 1.50 FEET; THENCE SOUTH 44°58'05" EAST, 17.52 FEET; THENCE SOUTH 45°01'55" WEST, 1.50 FEET; THENCE SOUTH 44°58'05" EAST, 4.00 FEET; THENCE NORTH 45°01'55" EAST, 1.50 FEET; THENCE SOUTH 44°58'05" EAST, 16.95 FEET; THENCE SOUTH 45°01'55" WEST, 1.50 FEET; THENCE SOUTH 44°58'05" EAST, 4.00 FEET; THENCE NORTH 45°01'55" EAST, 2.14 FEET; THENCE SOUTH 90°00'00" EAST, 16.18 FEET; THENCE SOUTH 44°58'05" EAST, 61.69 FEET; THENCE SOUTH 85°28'06" EAST, 1.31 FEET; THENCE SOUTH 45°10'10" EAST, 15.06 FEET; THENCE SOUTH 89°19'29" EAST, 2.80 FEET; THENCE NORTH 00°00'00" EAST, 10.63 FEET; THENCE SOUTH 90°00'00" EAST, 8.33 FEET; THENCE SOUTH 00°00'00" WEST, 52.96 FEET; THENCE SOUTH 22°34'50" EAST, 13.01 FEET; THENCE NORTH 69°00'22" EAST, 17.42 FEET; THENCE NORTH 89°59'56" EAST, 31.42 FEET; THENCE SOUTH 00°00'00" WEST, 91.84 FEET; THENCE SOUTH 45°01'55" WEST, 13.95 FEET TO THE POINT OF BEGINNING, IN COOK COUNTY, ILLINOIS;

### TOGETHER WITH CTA PARCEL B2-2

THAT PART OF BLOCK 37 OF ORIGINAL TOWN OF CHICAGO, IN THE EAST PART OF THE SOUTHEAST QUARTER OF SECTION 9, TOWNSHIP 39 NORTH, RANGE 14 EAST OF THE THIRD PRINCIPAL MERIDIAN, LYING BELOW A HORIZONTAL PLANE HAVING AN ELEVATION OF -4.86 CHICAGO CITY DATUM AND LYING ABOVE A HORIZONTAL PLANE HAVING AN ELEVATION OF -14.66 CHICAGO CITY DATUM AND LYING WITHIN ITS HORIZONTAL BOUNDARIES PROJECTED VERTICALLY AND DESCRIBED AS FOLLOWS: COMMENCING AT THE POINT OF INTERSECTION OF THE EASTERLY EXTENSION OF THE SOUTH LINE OF BLOCK 37, AFORESAID, WITH THE WEST LINE OF STATE STREET AS ESTABLISHED BY AN ACT OF THE LEGISLATURE OF THE STATE OF ILLINOIS, APPROVED MARCH 3, 1845; THENCE NORTH 88°54'02" WEST, ALONG THE SOUTH LINE OF BLOCK 37 AND ITS EASTERLY EXTENSION, AFORESAID, 37.84 FEET; THENCE NORTH 01°05'58" EAST, 5.35 FEET TO THE POINT OF BEGINNING; THENCE NORTH 90°00'00" WEST, 6.65 FEET; THENCE NORTH 44°58'05" WEST, 23.82 FEET; THENCE NORTH 45°01'55" EAST, 11.05 FEET; THENCE SOUTH 44°58'05" EAST, 22.18 FEET; THENCE SOUTH 00°00'00" WEST, 8.97 FEET TO THE POINT OF BEGINNING, IN COOK COUNTY, ILLINOIS;

---

*This page is only a part of a 2016 ALTA Commitment for Title Insurance. This Commitment is not valid without the Notice; the Commitment to Issue Policy; the Commitment Conditions; Schedule A; Schedule B, Part I – Requirements; and Schedule B, Part II – Exceptions; and a counter-signature by the Company or its issuing agent that may be in electronic form.*

# UNOFFICIAL COPY

File No: IL-15186-18/IL250900

## SCHEDULE A-5 LEGAL DESCRIPTION

### TOGETHER WITH CTA PARCEL B2-3

THAT PART OF BLOCK 37 OF ORIGINAL TOWN OF CHICAGO, TOGETHER WITH THAT PART OF VACATED WEST WASHINGTON STREET IN THE EAST PART OF THE SOUTHEAST QUARTER OF SECTION 9, TOWNSHIP 39 NORTH, RANGE 14 EAST OF THE THIRD PRINCIPAL MERIDIAN, LYING BELOW A HORIZONTAL PLANE HAVING AN ELEVATION OF - 4.86 CHICAGO CITY DATUM AND LYING ABOVE A HORIZONTAL PLANE HAVING AN ELEVATION OF -14.66 CHICAGO CITY DATUM AND LYING WITHIN ITS HORIZONTAL BOUNDARIES PROJECTED VERTICALLY AND DESCRIBED AS FOLLOWS: COMMENCING AT THE POINT OF INTERSECTION OF THE EASTERLY EXTENSION OF THE SOUTH LINE OF BLOCK 37, AFORESAID, WITH THE WEST LINE OF STATE STREET AS ESTABLISHED BY AN ACT OF THE LEGISLATURE OF THE STATE OF ILLINOIS, APPROVED MARCH 3, 1845; THENCE NORTH 88°54'02" WEST, ALONG THE SOUTH LINE OF BLOCK 37 AND ITS EASTERLY EXTENSION, AFORESAID, 80.70 FEET TO THE POINT OF BEGINNING; THENCE SOUTH 00°00'00" WEST, 1.00 FEET; THENCE NORTH 88°54'02" WEST, 9.67 FEET; THENCE NORTH 00°00'02" WEST, 8.53 FEET; THENCE SOUTH 90°00'00" EAST, 9.67 FEET; THENCE SOUTH 00°00'00" WEST, 7.71 FEET TO THE POINT OF BEGINNING, IN COOK COUNTY, ILLINOIS;

### TOGETHER WITH CTA PARCEL B3-1

THAT PART OF BLOCK 37 OF ORIGINAL TOWN OF CHICAGO, TOGETHER WITH A STRIP OF LAND LYING EAST OF AND ADJOINING SAID BLOCK 37 AND WEST LINE OF STATE STREET AS ESTABLISHED BY AN ACT OF THE LEGISLATURE OF THE STATE OF ILLINOIS, APPROVED MARCH 3, 1845, TOGETHER WITH THAT PART OF VACATED NORTH STATE STREET, TOGETHER WITH THAT PART OF VACATED WEST WASHINGTON STREET, TOGETHER WITH THAT PART OF VACATED NORTH DEARBORN STREET, TOGETHER WITH THAT PART OF VACATED WEST RANDOLPH STREET, ALL TAKEN AS A TRACT IN THE EAST PART OF THE SOUTHEAST QUARTER OF SECTION 9, TOWNSHIP 39 NORTH, RANGE 14 EAST OF THE THIRD PRINCIPAL MERIDIAN, LYING BELOW A HORIZONTAL PLANE HAVING AN ELEVATION OF -14.66 CHICAGO CITY DATUM AND LYING ABOVE A HORIZONTAL PLANE HAVING AN ELEVATION OF -25.66 CHICAGO CITY DATUM AND LYING WITHIN ITS HORIZONTAL BOUNDARIES PROJECTED VERTICALLY AND DESCRIBED AS FOLLOWS: COMMENCING AT THE POINT OF INTERSECTION OF THE EASTERLY EXTENSION OF THE SOUTH LINE OF BLOCK 37, AFORESAID, WITH THE WEST LINE OF NORTH STATE STREET AS ESTABLISHED BY ACT OF LEGISLATURE ON MARCH 3, 1845, AFORESAID; THENCE NORTH 88°54'02" WEST, ALONG THE SOUTH LINE OF BLOCK 37 AND ITS EASTERLY EXTENSION, AFORESAID, 100.83 FEET TO THE POINT OF BEGINNING; THENCE NORTH 00°00'00" EAST, 50.89 FEET; THENCE NORTH 43°07'59" WEST, 37.49 FEET; THENCE NORTH 34°03'23" WEST, 10.33 FEET; THENCE NORTH 41°59'02" WEST, 34.44 FEET; THENCE NORTH 90°00'00" WEST, 71.66 FEET; THENCE NORTH 50°07'57" WEST, 18.15 FEET; THENCE SOUTH 90°00'00" EAST, 40.06 FEET; THENCE NORTH 00°00'00" EAST, 25.98 FEET; THENCE NORTH 45°01'24" WEST, 50.21 FEET; THENCE NORTH 90°00'00" WEST, 8.33 FEET TO A POINT ON THE EAST LINE OF THE COMMONWEALTH EDISON PROPERTY; THENCE NORTH 00°01'45" EAST, ALONG THE LAST MENTIONED EAST LINE, 8.71 FEET TO THE NORTHEAST CORNER

---

*This page is only a part of a 2016 ALTA Commitment for Title Insurance. This Commitment is not valid without the Notice; the Commitment to Issue Policy; the Commitment Conditions; Schedule A; Schedule B, Part I – Requirements; and Schedule B, Part II – Exceptions; and a counter-signature by the Company or its issuing agent that may be in electronic form.*

# UNOFFICIAL COPY

File No: IL-15186-18/IL250900

## SCHEDULE A-5 LEGAL DESCRIPTION

OF THE COMMONWEALTH EDISON PROPERTY; THENCE NORTH 89°01'30" WEST, ALONG THE NORTH LINE OF THE COMMONWEALTH EDISON PROPERTY, 77.21 FEET; THENCE NORTH 00°28'45" EAST, 89.80 FEET; THENCE SOUTH 89°58'50" EAST, 1.39 FEET; THENCE NORTH 00°03'05" EAST, 110.34 FEET; THENCE SOUTH 89°17'41" EAST, 17.27 FEET; THENCE SOUTH 00°00'00" WEST, 31.59 FEET; THENCE SOUTH 44°58'05" EAST, 4.62 FEET; THENCE NORTH 45°01'55" EAST, 7.44 FEET; THENCE SOUTH 44°58'05" EAST, 29.28 FEET; THENCE NORTH 45°01'55" EAST, 20.48 FEET; THENCE SOUTH 44°58'05" EAST, 6.67 FEET; THENCE SOUTH 45°01'55" WEST, 20.48 FEET; THENCE SOUTH 44°58'05" EAST, 26.36 FEET; THENCE SOUTH 45°01'55" WEST, 1.49 FEET; THENCE SOUTH 44°58'05" EAST, 3.25 FEET; THENCE SOUTH 45°01'55" WEST, 2.78 FEET; THENCE SOUTH 44°58'05" EAST, 30.17 FEET; THENCE SOUTH 45°01'55" WEST, 1.50 FEET; THENCE SOUTH 44°58'05" EAST, 4.00 FEET; THENCE NORTH 45°01'55" EAST, 1.50 FEET; THENCE SOUTH 44°58'05" EAST, 38.42 FEET; THENCE SOUTH 45°01'55" WEST, 1.50 FEET; THENCE SOUTH 44°58'05" EAST, 4.00 FEET; THENCE NORTH 45°01'55" EAST, 1.50 FEET; THENCE SOUTH 44°58'05" EAST, 38.43 FEET; THENCE SOUTH 45°01'55" WEST, 1.50 FEET; THENCE SOUTH 44°58'05" EAST, 4.00 FEET; THENCE NORTH 45°01'55" EAST, 1.50 FEET; THENCE SOUTH 44°58'05" EAST, 13.39 FEET; THENCE NORTH 45°01'55" EAST, 1.17 FEET; THENCE SOUTH 44°58'05" EAST, 2.75 FEET; THENCE SOUTH 45°01'55" WEST, 1.17 FEET; THENCE SOUTH 44°58'05" EAST, 1.38 FEET; THENCE SOUTH 45°01'55" WEST, 1.50 FEET; THENCE SOUTH 44°58'05" EAST, 4.00 FEET; THENCE NORTH 45°01'55" EAST, 1.50 FEET; THENCE SOUTH 44°58'05" EAST, 16.95 FEET; THENCE SOUTH 45°01'55" WEST, 1.50 FEET; THENCE SOUTH 44°58'05" EAST, 4.00 FEET; THENCE NORTH 45°02'34" EAST, 2.14 FEET; THENCE SOUTH 90°00'00" EAST, 16.18 FEET; THENCE SOUTH 44°58'05" EAST, 61.87 FEET; THENCE SOUTH 90°00'00" EAST, 23.00 FEET; THENCE SOUTH 00°00'00" WEST, 19.20 FEET; THENCE SOUTH 45°01'55" WEST, 14.79 FEET; THENCE SOUTH 44°58'05" EAST, 52.35 FEET; THENCE SOUTH 90°00'00" EAST, 11.17 FEET; THENCE NORTH 00°00'00" EAST, 5.67 FEET; THENCE SOUTH 90°00'00" EAST, 26.31 FEET; THENCE SOUTH 00°00'00" WEST, 21.95 FEET; THENCE SOUTH 90°00'00" EAST, 5.26 FEET; THENCE SOUTH 00°45'20" WEST, 79.04 FEET; THENCE NORTH 88°25'22" WEST, 116.07 FEET; THENCE NORTH 00°00'00" EAST, 0.29 FEET TO THE POINT OF BEGINNING (EXCEPT THAT PART OF BLOCK 37 OF ORIGINAL TOWN OF CHICAGO, IN THE EAST PART OF THE SOUTHEAST QUARTER OF SECTION 9, TOWNSHIP 39 NORTH, RANGE 14 EAST OF THE THIRD PRINCIPAL MERIDIAN, DESCRIBED AS FOLLOWS: COMMENCING AT THE POINT OF INTERSECTION OF THE EASTERLY EXTENSION OF THE SOUTH LINE OF BLOCK 37, AFORESAID, WITH THE WEST LINE OF NORTH STATE STREET AS ESTABLISHED BY ACT OF LEGISLATURE ON MARCH 3, 1845, AFORESAID; THENCE NORTH 88°54'02" WEST, ALONG THE SOUTH LINE OF BLOCK 37 AND ITS EASTERLY EXTENSION, AFORESAID, 78.89 FEET; THENCE NORTH 01°05'58" EAST, 25.10 FEET TO THE POINT OF BEGINNING, THENCE NORTH 90°00'00" WEST, 12.54 FEET; THENCE NORTH 00°00'00" EAST, 17.83 FEET; THENCE SOUTH 90°00'00" EAST, 10.33 FEET; THENCE SOUTH 00°00'00" WEST, 8.53 FEET; THENCE SOUTH 90°00'00" EAST, 2.21 FEET; THENCE SOUTH 00°00'00" WEST, 9.31 FEET TO THE POINT OF BEGINNING), IN COOK COUNTY, ILLINOIS;

TOGETHER WITH CTA PARCEL B4-1A

---

*This page is only a part of a 2016 ALTA Commitment for Title Insurance. This Commitment is not valid without the Notice; the Commitment to Issue Policy; the Commitment Conditions; Schedule A; Schedule B, Part I – Requirements; and Schedule B, Part II – Exceptions; and a counter-signature by the Company or its issuing agent that may be in electronic form.*



# UNOFFICIAL COPY

File No: IL-15186-18/IL250900

## SCHEDULE A-5 LEGAL DESCRIPTION

THAT PART OF BLOCK 37 OF ORIGINAL TOWN OF CHICAGO, TOGETHER WITH A STRIP OF LAND LYING EAST OF AND ADJOINING SAID BLOCK 37 AND WEST LINE OF STATE STREET AS ESTABLISHED BY AN ACT OF THE LEGISLATURE OF THE STATE OF ILLINOIS, APPROVED MARCH 3, 1845, TOGETHER WITH THAT PART OF VACATED NORTH STATE STREET, TOGETHER WITH THAT PART OF VACATED WEST WASHINGTON STREET, TOGETHER WITH THAT PART OF VACATED NORTH DEARBORN STREET, TOGETHER WITH THAT PART OF VACATED WEST RANDOLPH STREET, ALL TAKEN AS A TRACT IN THE EAST PART OF THE SOUTHEAST QUARTER OF SECTION 9, TOWNSHIP 39 NORTH, RANGE 14 EAST OF THE THIRD PRINCIPAL MERIDIAN, LYING BELOW A HORIZONTAL PLANE HAVING AN ELEVATION OF -25.66 CHICAGO CITY DATUM AND LYING ABOVE A HORIZONTAL PLANE HAVING AN ELEVATION OF -45.00 CHICAGO CITY DATUM AND LYING WITHIN ITS HORIZONTAL BOUNDARIES PROJECTED VERTICALLY AND DESCRIBED AS FOLLOWS: COMMENCING AT THE POINT OF INTERSECTION OF THE EASTERLY EXTENSION OF THE SOUTH LINE OF BLOCK 37, AFORESAID, WITH THE WEST LINE OF NORTH STATE STREET AS ESTABLISHED BY ACT OF LEGISLATURE ON MARCH 3, 1845, AFORESAID; THENCE SOUTH 00°00'00" WEST, ALONG THE WEST LINE OF NORTH STATE STREET, AFORESAID, 1.13 FEET TO THE POINT OF BEGINNING; THENCE NORTH 88°25'23" WEST, 32.24 FEET; THENCE NORTH 44°58'05" WEST, 245.03 FEET; THENCE SOUTH 45°01'55" WEST, 6.58 FEET; THENCE NORTH 44°58'05" WEST, 18.14 FEET; THENCE NORTH 45°01'55" EAST, 6.58 FEET; THENCE NORTH 44°58'05" WEST, 14.32 FEET; THENCE SOUTH 45°01'55" WEST, 4.41 FEET; THENCE NORTH 90°00'00" WEST, 12.58 FEET; THENCE NORTH 00°00'00" EAST, 18.83 FEET; THENCE NORTH 44°58'05" WEST, 107.08 FEET; THENCE NORTH 00°03'05" EAST, 94.60 FEET; THENCE SOUTH 44°58'05" EAST, 58.35 FEET; THENCE NORTH 45°01'55" EAST, 3.58 FEET; THENCE SOUTH 44°58'05" EAST, 196.72 FEET; THENCE SOUTH 90°00'00" EAST, 17.08 FEET; THENCE SOUTH 44°58'05" EAST, 61.87 FEET; THENCE SOUTH 90°00'00" EAST, 23.00 FEET; THENCE SOUTH 00°00'00" WEST, 19.33 FEET; THENCE SOUTH 45°06'56" WEST, 14.44 FEET; THENCE SOUTH 44°46'36" EAST, 74.81 FEET; THENCE SOUTH 90°00'00" EAST, 26.82 FEET; THENCE SOUTH 00°45'20" WEST, 79.38 FEET; THENCE NORTH 88°25'23" WEST, 15.22 FEET TO THE POINT OF BEGINNING, IN COOK COUNTY, ILLINOIS;

### TOGETHER WITH CTA PARCEL B4-1B

THAT PART OF BLOCK 37 OF ORIGINAL TOWN OF CHICAGO, TOGETHER WITH A STRIP OF LAND LYING EAST OF AND ADJOINING SAID BLOCK 37 AND WEST LINE OF STATE STREET AS ESTABLISHED BY AN ACT OF THE LEGISLATURE OF THE STATE OF ILLINOIS, APPROVED MARCH 3, 1845, TOGETHER WITH THAT PART OF VACATED NORTH STATE STREET, TOGETHER WITH THAT PART OF VACATED WEST WASHINGTON STREET, TOGETHER WITH THAT PART OF VACATED NORTH DEARBORN STREET, TOGETHER WITH THAT PART OF VACATED WEST RANDOLPH STREET, ALL TAKEN AS A TRACT IN THE EAST PART OF THE SOUTHEAST QUARTER OF SECTION 9, TOWNSHIP 39 NORTH, RANGE 14 EAST OF THE THIRD PRINCIPAL MERIDIAN, LYING BELOW A HORIZONTAL PLANE HAVING AN ELEVATION OF -4.97 CHICAGO CITY DATUM AND LYING ABOVE A HORIZONTAL PLANE HAVING AN ELEVATION OF -45.00 CHICAGO CITY DATUM AND LYING WITHIN ITS HORIZONTAL BOUNDARIES PROJECTED VERTICALLY AND DESCRIBED AS FOLLOWS: BEGINNING AT THE POINT OF INTERSECTION OF THE SOUTH LINE OF THAT PART OF

---

*This page is only a part of a 2016 ALTA Commitment for Title Insurance. This Commitment is not valid without the Notice; the Commitment to Issue Policy; the Commitment Conditions; Schedule A; Schedule B, Part I – Requirements; and Schedule B, Part II – Exceptions; and a counter-signature by the Company or its issuing agent that may be in electronic form.*

# UNOFFICIAL COPY

File No: IL-15186-18/IL250900

## SCHEDULE A-5 LEGAL DESCRIPTION

VACATED WEST WASHINGTON STREET, AFORESAID, WITH THE EAST LINE OF THAT PART OF VACATED NORTH STATE STREET, AFORESAID; THENCE NORTH 88°54'02" WEST, ALONG THE LAST MENTIONED SOUTH LINE, 52.36 FEET; THENCE NORTH 00°00'00" EAST, 12.14 FEET; THENCE SOUTH 88°25'23" EAST, 50.54 FEET; THENCE NORTH 00°45'20" EAST, 53.12 FEET; THENCE SOUTH 90°00'00" EAST, 1.13 FEET; THENCE SOUTH 00°00'00" WEST, 64.87 FEET TO THE POINT OF BEGINNING, IN COOK COUNTY, ILLINOIS;

### TOGETHER WITH CTA PARCEL B4-1C

THAT PART OF BLOCK 37 OF ORIGINAL TOWN OF CHICAGO, TOGETHER WITH A STRIP OF LAND LYING EAST OF AND ADJOINING SAID BLOCK 37 AND WEST LINE OF STATE STREET AS ESTABLISHED BY AN ACT OF THE LEGISLATURE OF THE STATE OF ILLINOIS, APPROVED MARCH 3, 1845, TOGETHER WITH THAT PART OF VACATED NORTH STATE STREET, TOGETHER WITH THAT PART OF VACATED WEST WASHINGTON STREET, TOGETHER WITH THAT PART OF VACATED NORTH DEARBORN STREET, TOGETHER WITH THAT PART OF VACATED WEST RANDOLPH STREET, ALL TAKEN AS A TRACT IN THE EAST PART OF THE SOUTHEAST QUARTER OF SECTION 9, TOWNSHIP 39 NORTH, RANGE 14 EAST OF THE THIRD PRINCIPAL MERIDIAN, LYING BELOW A HORIZONTAL PLANE HAVING AN ELEVATION OF -14.17 CHICAGO CITY DATUM AND LYING ABOVE A HORIZONTAL PLANE HAVING AN ELEVATION OF -32.22 CHICAGO CITY DATUM AND LYING WITHIN ITS HORIZONTAL BOUNDARIES PROJECTED VERTICALLY AND DESCRIBED AS FOLLOWS: COMMENCING AT THE POINT OF INTERSECTION OF THE EASTERLY EXTENSION OF THE SOUTH LINE OF BLOCK 37, AFORESAID, WITH THE WEST LINE OF NORTH STATE STREET AS ESTABLISHED BY ACT OF LEGISLATURE ON MARCH 3, 1845, AFORESAID; THENCE SOUTH 00°00'00" WEST, ALONG THE WEST LINE OF NORTH STATE STREET, AFORESAID, 1.13 FEET; THENCE SOUTH 88°25'23" EAST, 7.35 FEET TO THE POINT OF BEGINNING; THENCE SOUTH 01°34'37" WEST, 3.00 FEET; THENCE NORTH 88°25'23" WEST, 25.72 FEET; THENCE NORTH 01°34'37" EAST, 3.00 FEET; THENCE SOUTH 88°25'23" EAST, 25.72 FEET TO THE POINT OF BEGINNING, IN COOK COUNTY, ILLINOIS;

### TOGETHER WITH CTA PARCEL B4-1D

THAT PART OF BLOCK 37 OF ORIGINAL TOWN OF CHICAGO, TOGETHER WITH A STRIP OF LAND LYING EAST OF AND ADJOINING SAID BLOCK 37 AND WEST LINE OF STATE STREET AS ESTABLISHED BY AN ACT OF THE LEGISLATURE OF THE STATE OF ILLINOIS, APPROVED MARCH 3, 1845, TOGETHER WITH THAT PART OF VACATED NORTH STATE STREET, TOGETHER WITH THAT PART OF VACATED WEST WASHINGTON STREET, TOGETHER WITH THAT PART OF VACATED NORTH DEARBORN STREET, TOGETHER WITH THAT PART OF VACATED WEST RANDOLPH STREET, ALL TAKEN AS A TRACT IN THE EAST PART OF THE SOUTHEAST QUARTER OF SECTION 9, TOWNSHIP 39 NORTH, RANGE 14 EAST OF THE THIRD PRINCIPAL MERIDIAN, LYING BELOW A HORIZONTAL PLANE HAVING AN ELEVATION OF -14.17 CHICAGO CITY DATUM AND LYING ABOVE A HORIZONTAL PLANE HAVING AN ELEVATION OF -32.22 CHICAGO CITY DATUM AND LYING WITHIN ITS HORIZONTAL BOUNDARIES PROJECTED VERTICALLY AND DESCRIBED AS FOLLOWS: COMMENCING AT THE POINT OF INTERSECTION OF THE EASTERLY EXTENSION OF THE

---

*This page is only a part of a 2016 ALTA Commitment for Title Insurance. This Commitment is not valid without the Notice; the Commitment to Issue Policy; the Commitment Conditions; Schedule A; Schedule B, Part I – Requirements; and Schedule B, Part II – Exceptions; and a counter-signature by the Company or its issuing agent that may be in electronic form.*



# UNOFFICIAL COPY

File No: IL-15186-18/IL250900

## SCHEDULE A-5 LEGAL DESCRIPTION

SOUTH LINE OF BLOCK 37, AFORESAID, WITH THE WEST LINE OF NORTH STATE STREET AS ESTABLISHED BY ACT OF LEGISLATURE ON MARCH 3, 1845, AFORESAID; THENCE SOUTH 00°00'00" WEST, ALONG THE WEST LINE OF NORTH STATE STREET, AFORESAID, 1.13 FEET; THENCE SOUTH 88°25'23" EAST, 15.22 FEET; THENCE NORTH 00°45'20" EAST, 14.11 FEET TO THE POINT OF BEGINNING; THENCE NORTH 00°45'20" EAST, 24.54 FEET; THENCE SOUTH 89°14'40" EAST, 3.00 FEET; THENCE SOUTH 00°45'20" WEST, 24.54 FEET; THENCE NORTH 89°14'40" WEST, 3.00 FEET TO THE POINT OF BEGINNING, IN COOK COUNTY, ILLINOIS;

### TOGETHER WITH CTA PARCEL B4-1E

THAT PART OF BLOCK 37 OF ORIGINAL TOWN OF CHICAGO, TOGETHER WITH A STRIP OF LAND LYING EAST OF AND ADJOINING SAID BLOCK 37 AND WEST LINE OF STATE STREET AS ESTABLISHED BY AN ACT OF THE LEGISLATURE OF THE STATE OF ILLINOIS, APPROVED MARCH 3, 1845, TOGETHER WITH THAT PART OF VACATED NORTH STATE STREET, TOGETHER WITH THAT PART OF VACATED WEST WASHINGTON STREET, TOGETHER WITH THAT PART OF VACATED NORTH DEARBORN STREET, TOGETHER WITH THAT PART OF VACATED WEST RANDOLPH STREET, ALL TAKEN AS A TRACT IN THE EAST PART OF THE SOUTHEAST QUARTER OF SECTION 9, TOWNSHIP 39 NORTH, RANGE 14 EAST OF THE THIRD PRINCIPAL MERIDIAN, ALL TAKEN AS A TRACT, LYING BELOW A HORIZONTAL PLANE HAVING AN ELEVATION OF -3.79 CHICAGO CITY DATUM AND LYING ABOVE A HORIZONTAL PLANE HAVING AN ELEVATION OF -45.00 CHICAGO CITY DATUM AND LYING WITHIN ITS HORIZONTAL BOUNDARIES PROJECTED VERTICALLY AND DESCRIBED AS FOLLOWS: BEGINNING AT THE INTERSECTION OF THE NORTH LINE OF THAT PART OF VACATED WEST RANDOLPH STREET, AFORESAID, WITH THE WEST LINE OF THAT PART OF VACATED NORTH DEARBORN STREET, AFORESAID; THENCE SOUTH 89°08'58" EAST, ALONG THE LAST MENTIONED NORTH LINE, 18.29 FEET; THENCE SOUTH 00°03'05" WEST, 110.73 FEET; THENCE NORTH 90°00'00" WEST, 18.23 FEET TO A POINT ON THE LAST MENTIONED WEST LINE; THENCE NORTH 00°01'10" EAST, 111.01 FEET TO THE POINT OF BEGINNING, IN COOK COUNTY, ILLINOIS;

### TOGETHER WITH CTA PARCEL B4-1F

THAT PART OF BLOCK 37 OF ORIGINAL TOWN OF CHICAGO, TOGETHER WITH A STRIP OF LAND LYING EAST OF AND ADJOINING SAID BLOCK 37 AND WEST LINE OF STATE STREET AS ESTABLISHED BY AN ACT OF THE LEGISLATURE OF THE STATE OF ILLINOIS, APPROVED MARCH 3, 1845, TOGETHER WITH THAT PART OF VACATED NORTH STATE STREET, TOGETHER WITH THAT PART OF VACATED WEST WASHINGTON STREET, TOGETHER WITH THAT PART OF VACATED NORTH DEARBORN STREET, TOGETHER WITH THAT PART OF VACATED WEST RANDOLPH STREET, ALL TAKEN AS A TRACT IN THE EAST PART OF THE SOUTHEAST QUARTER OF SECTION 9, TOWNSHIP 39 NORTH, RANGE 14 EAST OF THE THIRD PRINCIPAL MERIDIAN, ALL TAKEN AS A TRACT, LYING BELOW A HORIZONTAL PLANE HAVING AN ELEVATION OF -14.17 CHICAGO CITY DATUM AND LYING ABOVE A HORIZONTAL PLANE HAVING AN ELEVATION OF -32.22 CHICAGO CITY DATUM AND LYING WITHIN ITS HORIZONTAL BOUNDARIES PROJECTED VERTICALLY AND

---

*This page is only a part of a 2016 ALTA Commitment for Title Insurance. This Commitment is not valid without the Notice; the Commitment to Issue Policy; the Commitment Conditions; Schedule A; Schedule B, Part I – Requirements; and Schedule B, Part II – Exceptions; and a counter-signature by the Company or its issuing agent that may be in electronic form.*

# UNOFFICIAL COPY

File No: IL-15186-18/IL250900

## SCHEDULE A-5 LEGAL DESCRIPTION

DESCRIBED AS FOLLOWS: COMMENCING AT THE INTERSECTION OF THE NORTH LINE OF THAT PART OF VACATED WEST RANDOLPH STREET, AFORESAID, WITH THE WEST LINE OF THAT PART OF VACATED NORTH DEARBORN STREET, AFORESAID; THENCE SOUTH 89°08'58" EAST, ALONG THE LAST MENTIONED NORTH LINE, 18.29 FEET; THENCE SOUTH 00°03'05" WEST, 24.34 FEET TO THE POINT OF BEGINNING; THENCE SOUTH 00°03'05" WEST, 28.75 FEET; THENCE SOUTH 89°56'55" EAST, 3.00 FEET; THENCE NORTH 00°03'05" EAST, 28.75 FEET; THENCE NORTH 89°56'55" WEST, 3.00 FEET TO THE POINT OF BEGINNING, IN COOK COUNTY, ILLINOIS;

### TOGETHER WITH CTA PARCEL B4-1G

THAT PART OF BLOCK 37 OF ORIGINAL TOWN OF CHICAGO, TOGETHER WITH A STRIP OF LAND LYING EAST OF AND ADJOINING SAID BLOCK 37 AND WEST LINE OF STATE STREET AS ESTABLISHED BY AN ACT OF THE LEGISLATURE OF THE STATE OF ILLINOIS, APPROVED MARCH 3, 1845, TOGETHER WITH THAT PART OF VACATED NORTH STATE STREET, TOGETHER WITH THAT PART OF VACATED WEST WASHINGTON STREET, TOGETHER WITH THAT PART OF VACATED NORTH DEARBORN STREET, TOGETHER WITH THAT PART OF VACATED WEST RANDOLPH STREET, ALL TAKEN AS A TRACT IN THE EAST PART OF THE SOUTHEAST QUARTER OF SECTION 9, TOWNSHIP 39 NORTH, RANGE 14 EAST OF THE THIRD PRINCIPAL MERIDIAN, ALL TAKEN AS A TRACT, LYING BELOW A HORIZONTAL PLANE HAVING AN ELEVATION OF -14.17 CHICAGO CITY DATUM AND LYING ABOVE A HORIZONTAL PLANE HAVING AN ELEVATION OF -32.22 CHICAGO CITY DATUM AND LYING WITHIN ITS HORIZONTAL BOUNDARIES PROJECTED VERTICALLY AND DESCRIBED AS FOLLOWS: COMMENCING AT THE INTERSECTION OF THE NORTH LINE OF THAT PART OF VACATED WEST RANDOLPH STREET, AFORESAID, WITH THE WEST LINE OF THAT PART OF VACATED NORTH DEARBORN STREET, AFORESAID; THENCE SOUTH 89°08'58" EAST, ALONG THE LAST MENTIONED NORTH LINE, 18.29 FEET; THENCE SOUTH 00°03'05" WEST, 77.71 FEET TO THE POINT OF BEGINNING; THENCE SOUTH 00°03'05" WEST, 24.53 FEET; THENCE SOUTH 89°56'55" EAST, 3.00 FEET; THENCE NORTH 00°03'05" EAST, 24.53 FEET; THENCE NORTH 89°56'55" WEST, 3.00 FEET TO THE POINT OF BEGINNING, IN COOK COUNTY, ILLINOIS;

### TOGETHER WITH CTA PARCEL B4-2

THAT PART OF VACATED NORTH DEARBORN STREET LYING WEST AND ADJOINING BLOCK 37 OF ORIGINAL TOWN OF CHICAGO, IN THE EAST PART OF THE SOUTHEAST QUARTER OF SECTION 9, TOWNSHIP 39 NORTH, RANGE 14 EAST OF THE THIRD PRINCIPAL MERIDIAN, LYING BELOW A HORIZONTAL PLANE HAVING AN ELEVATION OF -4.86 CHICAGO CITY DATUM AND LYING ABOVE A HORIZONTAL PLANE HAVING AN ELEVATION OF -45.00 CHICAGO CITY DATUM AND LYING WITHIN ITS HORIZONTAL BOUNDARIES PROJECTED VERTICALLY AND DESCRIBED AS FOLLOWS: COMMENCING AT THE NORTHWEST CORNER OF BLOCK 37, AFORESAID; THENCE SOUTH 00°01'10" WEST, ALONG THE WEST LINE THEREOF, 161.29 FEET; THENCE NORTH 89°01'30" WEST, 0.44 FEET TO THE POINT OF BEGINNING; THENCE SOUTH 00°28'45" WEST, 30.00 FEET TO A POINT ON THE NORTH LINE OF THE COMMONWEALTH EDISON PROPERTY EXTENDED

---

*This page is only a part of a 2016 ALTA Commitment for Title Insurance. This Commitment is not valid without the Notice; the Commitment to Issue Policy; the Commitment Conditions; Schedule A; Schedule B, Part I – Requirements; and Schedule B, Part II – Exceptions; and a counter-signature by the Company or its issuing agent that may be in electronic form.*

# UNOFFICIAL COPY

File No: IL-15186-18/IL250900

## SCHEDULE A-5 LEGAL DESCRIPTION

WEST; THENCE NORTH 89°01'30" WEST, ALONG THE LAST MENTIONED NORTH LINE EXTENDED WEST, 15.61 FEET TO A POINT ON THE WEST LINE OF THAT PART OF VACATED NORTH DEARBORN STREET, AFORESAID; THENCE NORTH 00°01'10" EAST, ALONG THE LAST MENTIONED WEST LINE, 30.00 FEET; THENCE SOUTH 89°01'30" EAST, 15.85 FEET TO THE POINT OF BEGINNING, IN COOK COUNTY, ILLINOIS;

TOGETHER WITH **CTA PARCEL B4-3**

THAT PART OF BLOCK 37 OF ORIGINAL TOWN OF CHICAGO IN THE EAST PART OF THE SOUTHEAST QUARTER OF SECTION 9, TOWNSHIP 39 NORTH, RANGE 14 EAST OF THE THIRD PRINCIPAL MERIDIAN, LYING BELOW A HORIZONTAL PLANE HAVING AN ELEVATION OF -25.66 CHICAGO CITY DATUM AND LYING ABOVE A HORIZONTAL PLANE HAVING AN ELEVATION OF -45.00 CHICAGO CITY DATUM AND LYING WITHIN ITS HORIZONTAL BOUNDARIES PROJECTED VERTICALLY AND DESCRIBED AS FOLLOWS: COMMENCING AT THE POINT OF INTERSECTION OF THE EASTERLY EXTENSION OF THE SOUTH LINE OF BLOCK 37, AFORESAID, WITH THE WEST LINE OF NORTH STATE STREET AS ESTABLISHED BY ACT OF LEGISLATURE ON MARCH 3, 1845; THENCE NORTH 88°54'02" WEST, ALONG THE SOUTH LINE OF BLOCK 37 AND ITS EASTERLY EXTENSION, AFORESAID, 190.04 FEET; THENCE NORTH 01°05'58" EAST, 22.36 FEET TO THE POINT OF BEGINNING; THENCE NORTH 90°00'00" WEST, 10.25 FEET; THENCE NORTH 00°00'00" EAST, 8.33 FEET; THENCE SOUTH 90°00'00" EAST, 10.25 FEET; THENCE SOUTH 00°00'00" WEST, 8.33 FEET TO THE POINT OF BEGINNING, IN COOK COUNTY, ILLINOIS;

**ALSO EXCEPT THE AIR RIGHTS PARCELS FROM THE MAIN TRACT: AIR RIGHTS PARCELS**

**PARCEL 1 (PART BETWEEN +92.50 C.C.D. TO +689.50 C.C.D.)**

THAT PART OF VACATED WEST RANDOLPH STREET TOGETHER WITH THAT PART OF VACATED NORTH STATE STREET TOGETHER WITH THAT PART OF A TRACT OF LAND CONSISTING OF ALL LOTS, STREETS AND ALLEYS WITHIN BLOCK 37 OF ORIGINAL TOWN OF CHICAGO IN THE EAST PART OF THE SOUTHEAST QUARTER OF SECTION 9, TOWNSHIP 39 NORTH, RANGE 14 EAST OF THE THIRD PRINCIPAL MERIDIAN, TOGETHER WITH A STRIP OF LAND LYING EAST OF AND ADJOINING SAID BLOCK 37 AND WEST OF THE WEST LINE OF STATE STREET AS ESTABLISHED BY AN ACT OF THE LEGISLATURE OF THE STATE OF ILLINOIS, APPROVED MARCH 3, 1845, ALL TAKEN AS A TRACT, LYING BELOW A HORIZONTAL PLANE HAVING AN ELEVATION OF +689.50 FEET CHICAGO CITY DATUM AND ABOVE A HORIZONTAL PLANE HAVING AN ELEVATION OF +92.50 FEET CHICAGO CITY DATUM AND LYING WITHIN ITS HORIZONTAL BOUNDARY PROJECTED VERTICALLY AND DESCRIBED AS FOLLOWS: BEGINNING AT THE NORTHWEST CORNER OF BLOCK 37, AFORESAID; THENCE NORTH 00°01'10" EAST, ALONG THE WESTERLY LINE OF THAT PART OF VACATED WEST RANDOLPH STREET, AFORESAID, 5.00 FEET TO THE NORTHWEST CORNER THEREOF; THENCE SOUTH 89°08'58" EAST, ALONG THE NORTHERLY LINE OF THAT PART OF VACATED WEST RANDOLPH STREET, AFORESAID, 329.63 FEET TO THE EASTERLY LINE OF THAT PART OF VACATED NORTH STATE STREET, AFORESAID; THENCE SOUTH 00°00'00" WEST, ALONG THE EASTERLY LINE OF THAT PART

---

*This page is only a part of a 2016 ALTA Commitment for Title Insurance. This Commitment is not valid without the Notice; the Commitment to Issue Policy; the Commitment Conditions; Schedule A; Schedule B, Part I – Requirements; and Schedule B, Part II – Exceptions; and a counter-signature by the Company or its issuing agent that may be in electronic form.*

# UNOFFICIAL COPY

File No: IL-15186-18/IL250900

## SCHEDULE A-5 LEGAL DESCRIPTION

OF VACATED NORTH STATE STREET, AFORESAID, 89.12 FEET; THENCE NORTH 90°00'00" WEST, 229.85 FEET; THENCE SOUTH 12°36'25" WEST, 46.74 FEET; THENCE SOUTH 15°39'45" WEST, 41.34 FEET; THENCE NORTH 90°00'00" WEST, 78.44 FEET TO THE WEST LINE OF BLOCK 37, AFORESAID; THENCE NORTH 00°01'10" EAST, ALONG THE WEST LINE OF BLOCK 37, AFORESAID 174.43 FEET TO THE POINT OF BEGINNING, IN COOK COUNTY, ILLINOIS;

TOGETHER WITH **PARCEL 2 (PART ABOVE +689.50 C.C.D.)**

THAT PART OF A TRACT OF LAND CONSISTING OF ALL LOTS, STREETS AND ALLEYS WITHIN BLOCK 37 OF ORIGINAL TOWN OF CHICAGO IN THE EAST PART OF THE SOUTHEAST QUARTER OF SECTION 9, TOWNSHIP 39 NORTH, RANGE 14 EAST OF THE THIRD PRINCIPAL MERIDIAN, TOGETHER WITH A STRIP OF LAND LYING EAST OF AND ADJOINING SAID BLOCK 37 AND WEST OF THE WEST LINE OF STATE STREET AS ESTABLISHED BY AN ACT OF THE LEGISLATURE OF THE STATE OF ILLINOIS, APPROVED MARCH 3, 1845, ALL TAKEN AS A TRACT, LYING ABOVE A HORIZONTAL PLANE HAVING AN ELEVATION OF +689.50 FEET CHICAGO CITY DATUM AND LYING WITHIN ITS HORIZONTAL BOUNDARY PROJECTED VERTICALLY AND DESCRIBED AS FOLLOWS: BEGINNING AT THE NORTHWEST CORNER OF BLOCK 37, AFORESAID; THENCE SOUTH 89°08'58" EAST, ALONG THE NORTH OF SAID BLOCK 37 AND THE EASTERLY EXTENSION THEREOF, 324.63 FEET TO THE WEST LINE OF STATE STREET AS ESTABLISHED BY AN ACT OF THE LEGISLATURE OF THE STATE OF ILLINOIS, AFORESAID; THENCE SOUTH 00°00'00" WEST, ALONG SAID WEST LINE, 84.19 FEET; THENCE NORTH 90°00'00" WEST, 224.85 FEET; THENCE SOUTH 12°36'25" WEST, 46.74 FEET; THENCE SOUTH 15°39'45" WEST, 41.34 FEET; THENCE NORTH 90°00'00" WEST, 78.44 FEET TO THE WEST LINE OF BLOCK 37, AFORESAID; THENCE NORTH 00°01'10" EAST, ALONG THE WEST LINE OF BLOCK 37, AFORESAID 174.43 FEET TO THE POINT OF BEGINNING, IN COOK COUNTY, ILLINOIS.

### TOGETHER WITH:

THE EASEMENTS AFFORDED TO THE RETAIL PARCEL AS DEFINED IN, AND AS ARE SET FORTH AND MORE PARTICULARLY DESCRIBED IN:

- a. Memorandum of Agreement dated November 10, 2005, by Block 37, L.L.C., a Delaware limited liability company, and Commonwealth Edison Company, an Illinois corporation, with respect to an Agreement dated November 10, 2005, by Block 37, L.L.C., a Delaware limited liability company, and Commonwealth Edison Company, an Illinois corporation, recorded November 14, 2005 as Document Number 0531834086.
- b. Reciprocal Easement and Operating Agreement made by and among 108 N. State Retail LLC, GD 22 W. Washington LLC, and 108 N. State Transit LLC recorded December 31, 2008 as document no. 0836611089.

---

*This page is only a part of a 2016 ALTA Commitment for Title Insurance. This Commitment is not valid without the Notice; the Commitment to Issue Policy; the Commitment Conditions; Schedule A; Schedule B, Part I – Requirements; and Schedule B, Part II – Exceptions; and a counter-signature by the Company or its issuing agent that may be in electronic form.*



# UNOFFICIAL COPY

File No: IL-15186-18/IL250900

## SCHEDULE A-5 LEGAL DESCRIPTION

Addendum to Reciprocal Easement and Operating Agreement made by 108 N. State Retail LLC and Chicago Transit Authority recorded December 31, 2008 as document no. 0836611091.

- c. Declaration of Covenants, Conditions & Restrictions and Reciprocal Easements made by and between 108 NORTH STATE STREET (Chicago) Owner, LLC and NORTH STATE STREET AIR RIGHTS (CHICAGO) OWNER, LLC dated November 21, 2013 and recorded January 29, 2015 as document number 1502945047.

As amended by the First Amendment of Declaration of Covenants, Conditions & Restrictions and Reciprocal Easements dated January 23, 2015 and recorded January 29, 2015 as document 1502945048.

As amended by Second Amendment of Declaration of Covenants, Conditions & Reciprocal Easements (Block 37 Air Rights), made by 108 North State Street (Chicago) Owner, LLC a Delaware limited liability company ("retail Owner" or "Declarant"), and North State Street Air Rights (Chicago) Owner, LLC, a Delaware limited liability company ("Air Rights Owner"), dated January 10, 2017 and recorded March 29, 2017 as Document Number 1708847080.

- d. Easement Agreement, by and between Commonwealth Edison Company and American National Bank and Trust Company of Chicago, not personally but solely as Trustee under Trust Agreement dated November 8, 1989 and known as Trust No. 109665-5 dated December 28, 1989, recorded December 29, 1989 as document 89621871.

PIN No. 17-09-451-024-0000  
PIN No. 17-09-451-025-0000  
PIN No. 17-09-451-026-0000  
PIN No. 17-09-451-027-0000

Note for information: Being commonly known as Retail Parcel at 108 North State Street, in the City of Chicago, Cook County, Illinois.

---

*This page is only a part of a 2016 ALTA Commitment for Title Insurance. This Commitment is not valid without the Notice; the Commitment to Issue Policy; the Commitment Conditions; Schedule A; Schedule B, Part I – Requirements; and Schedule B, Part II – Exceptions; and a counter-signature by the Company or its issuing agent that may be in electronic form.*