

# UNOFFICIAL COPY

Property Address:

4833 North Olcott, Unit 202  
Harwood Heights, IL 60706

Doc#: 1819218013 Fee: \$54.00  
Karen A. Yarbrough  
Cook County Recorder of Deeds  
Date: 07/11/2018 09:48 AM Pg: 1 of 4

**TRUSTEE'S DEED**  
(Individual)

Dec ID 20180601609178  
ST/CO Stamp 1-702-234-912 ST Tax \$260.00 CO Tax \$130.00

**Chicago Title 18010873NA**

*This Indenture*, made this 26th day of June 2018, between Parkway Bank and Trust Company an Illinois Banking Corporation, as Trustee under the provisions of a deed or deeds in trust, duly recorded and delivered to said corporation in pursuance of a trust agreement dated December 16, 2004 and known as Trust Number 13886 as party of the first part, and Ruzica Ristanovic as Trustee of the Ruzica Ristanovic Trust dated February 25, 2002, 4833 North Olcott, Unit 202, Harwood Heights, IL 60706 as party of the second part.

WITNESSETH, that said party of the first part, in consideration of the sum of Ten Dollars (\$10.00) and other good and valuable consideration in hand paid, does hereby grant convey and quit claim unto the said party of the second part all interest in the following described real estate situated in Cook County, Illinois, to wit:

See Exhibit A for Legal Description and PIN  
Together with the tenements and appurtenances thereunto belonging.


This deed is executed pursuant to the power granted by the terms of the deed(s) in trust and the trust agreement and is subject to liens, notices, and encumbrances of record and additional conditions, if any on the reverse side.

DATED: 26th day of June, 2018.

Parkway Bank and Trust Company as Trustee  
under Trust Number 13886

By   
Jo Ann Kubinski  
A.V.P. & Trust Officer

Attest:   
Patricia L. Martinez  
A.V.P. & Assistant Trust Officer





# UNOFFICIAL COPY

STATE OF ILLINOIS )  
 ) SS.  
 COUNTY OF COOK )

**I, the undersigned, A Notary Public in an for said County, in the State aforesaid, DO HEREBY CERTIFY THAT Jo Ann Kubinski, Assistant Vice President & Trust Officer and Patricia L. Martinez, Assistant Vice President and Assistant Trust Officer personally known to me to be the same persons whose names are subscribed to the foregoing instruments in the capacities shown, appeared before me this day in person, and acknowledged signing, sealing and delivering the said instrument as their free and voluntary act, for the uses and purposes therein set forth.**

**Given under my hand and notary seal, this 26th day of June, 2018.**

  
 \_\_\_\_\_  
 Notary Public



**Address of Property**  
 4833 North Olcott, Unit 202  
 Harwood Heights, IL 60706

**MAIL RECORDED DEED TO:**  
 Ruzica Ristanovic as Trustee of the Ruzica Ristanovic Trust dated February 25, 2002  
 4833 North Olcott, Unit 202  
 Harwood Heights, IL 60706

**This instrument was prepared by: P. Martinez**  
 Parkway Bank & Trust Company, 4800 N. Harlem Ave., Harwood Heights, IL 60706



# UNOFFICIAL COPY

## EXHIBIT "A" LEGAL DESCRIPTION

UNIT 4833-202 IN THE CLOCK TOWER POINTS OF HARWOOD HEIGHTS CONDOMINIUM AS DELINEATED ON A SURVEY OF THE PROPERTY DESCRIBED BELOW AND THE EXCLUSIVE RIGHT TO USE PARKING SPACE P-1-145 AND STORAGE SPACE S-1-145 LIMITED COMMON ELEMENTS AS DELINEATED ON THE SURVEY ATTACHED TO THE DECLARATION AFORESAID RECORDED AS DOCUMENT 0716903044 AND AS AMENDED BY DOCUMENT 0724215000

### PARCEL A:

LOTS 1, 2, 3, 4, 5, 6 AND 7 IN BLOCK 9 AND LOTS 4, 5, AND 6 TOGETHER WITH THE SOUTH ½ OF THE VACATED 16 FOOT ALLEY LYING NORTH OF AND ADJOINING SAID LOTS 4, 5, AND 6 IN BLOCK 10; AND ALL OF VACATED GUNNISON STREET LYING BETWEEN AFORESAID BLOCKS 9 AND 10 IN OLIVER SALINGER AND COMPANY' S LAWRENCE AVENUE MANOR BEING A SUBDIVISION OF LOT 3 IN CIRCUIT COURT PARTITION OF THE EAST ½ OF THE SOUTH EAST ¼ AND PART OF THE WEST ½ OF THE SOUTH EAST ¼ AND THE NORTHEAST ¼ OF THE SOUTHWEST ¼ OF SECTION 12, TOWNSHIP 40 NORTH, RANGE 12 EAST OF THE THIRD PRINCIPAL MERIDIAN, IN COOK COUNTY, ILLINOIS

### PARCEL B::

THAT PART OF THE WEST ½ OF THE SOUTH EAST ¼ OF SECTION 12, TOWNSHIP 40 NORTH, RANGE 12 EAST OF THE THIRD PRINCIPAL MERIDIAN, LYING EAST OF THE EAST LINE OF OLIVER SALINGER AND COMPANY' S LAWRENCE AVENUE MANOR, BEING A SUBDIVISION OF LOT 3 IN CIRCUIT COURT PARTITION OF THE EAST ½ OF THE SOUTH EAST ¼ AND PART OF THE WEST ½ OF THE SOUTH EAST ¼ AND THE NORTHEAST ¼ OF THE SOUTHWEST ¼ OF AFORESAID SECTION 12, RECORDED APRIL 28, 1925 AS DOCUMENT 8886267, LYING WEST OF WEST LINE OF THE SOUTH 18.61 ACRES OF THE EAST 31.86 ACRES OF THE WEST ½ OF THE SOUTH EAST ¼ OF SECTION 12 AFORESAID, AND LYING SOUTH OF THE CENTER LINE OF ALLEY, EXTENDED EAST, IN BLOCK 10 IN OLIVER SALINGER AND COMPANY' S LAWRENCE AVENUE MANOR AFORESAID, (EXCEPTING THAT PART THEREOF FALLING IN LAWRENCE AVENUE), IN COOK COUNTY, ILLINOIS

### PARCEL C:

THAT PART OF THE SOUTH 18.61 ACRES OF THE EAST 31.86 ACRES OF THE WEST ½ OF THE SOUTH EAST ¼ OF SECTION 12, TOWNSHIP 40 NORTH, RANGE 12 EAST OF THE THIRD PRINCIPAL MERIDIAN, LYING SOUTH OF THE CENTER LINE OF ALLEY, EXTENDED EAST, IN BLOCK 10 IN OLIVER SALINGER AND COMPANY' S LAWRENCE AVENUE MANOR, BEING A SUBDIVISION OF LOT 3 IN CIRCUIT COURT PARTITION OF THE EAST ½ OF THE SOUTH EAST ¼ AND THE NORTHEAST ¼ OF THE SOUTHWEST ¼ OF SECTION 12, TOWNSHIP 40 NORTH, RANGE 12 EAST OF THE THIRD PRINCIPAL MERIDIAN, IN COOK COUNTY, ILLINOIS, (EXCEPTING FROM SAID TRACT OF LAND THE EAST 333.03 FEET (MEASURED ON THE SOUTH LINE AND ALSO EXCEPTING THAT PART THEREOF WHICH LIES SOUTH OF THE SOUTH 50 FEET THEREOF, (MEASURED AT RIGHT ANGLES TO THE SOUTH LINE), IN COOK COUNTY, ILLINOIS

WHICH SURVEY IS ATTACHED TO THE DECLARATION OF CONDOMINIUM RECORDED AS DOCUMENT 0716903044 AND AS AMENDED BY DOCUMENT 0724215000, TOGETHER WITH AN UNDIVIDED PERCENTAGE INTEREST IN THE COMMON ELEMENTS.

GRANTOR ALSO HEREBY GRANTS TO THE GRANTEE, ITS SUCCESSORS AND ASSIGNS, AS RIGHTS AND EASEMENTS APPURTENANT TO THE ABOVE REFERRED TO REAL ESTATE, THE RIGHTS AND EASEMENTS FOR THE BENEFIT OF SAID PROPERTY SET FORTH IN THE DECLARATION OF CONDOMINIUM, AND GRANTOR RESERVES TO ITSELF, ITS SUCCESSORS AND ASSIGNS, THE RIGHTS AND EASEMENTS SET FORTH IN SAID DECLARATION FOR THE BENEFIT OF THE REMAINING PROPERTY DESCRIBED THEREIN.

THIS DEED IS SUBJECT TO ALL RIGHTS, EASEMENTS, COVENANTS, CONDITIONS, RESTRICTIONS AND RESERVATIONS CONTAINED IN SAID DECLARATION THE SAME AS THOUGH THE PROVISIONS OF SAID DECLARATION WERE RECITED AND STIPULATED AT LENGTH HEREIN.

PIN: 12-12-425-009-1092

4833 North Olcott, Unit 202, Harwood Heights, Illinois 60706