

UNOFFICIAL COPY

Prepared By: Rohini Selvakumar
Indecomm Global Services
1260 Energy Lane
St. Paul, Minnesota USA 55108

Doc#. 1819908029 Fee: \$50.00
Karen A. Yarbrough
Cook County Recorder of Deeds
Date: 07/18/2018 09:36 AM Pg: 1 of 2

When Recorded Return To:
Indecomm Global Services
1260 Energy Lane
St. Paul, MN 55108

Satisfaction of Mortgage

Date: July 17, 2018

Loan#: 700006919
Invoice#: E3108346
Package#: 81101212
Document#: 6752537


THAT CERTAIN MORTGAGE owned by the undersigned, a National Banking Association of The United States of America, executed by MICHAEL VENDITTI and RISE VENDITTI, HUSBAND AND WIFE currently residing at 1741 DEWES STREET, GLENVIEW, Illinois 60025, to U.S. BANK NATIONAL ASSOCIATION ND MORTGAGEE, Dated December 29, 2010 and filed for record January 7, 2011, as Document Number 1100710045 in the Office of the County Recorder of Cook County, Illinois, is, with the indebtedness thereby secured, fully paid, satisfied, released and discharged.

The undersigned has changed its name or identity from U.S. BANK NATIONAL ASSOCIATION ND to US Bank National Association as a result of merger, consolidation, amendment to charter or articles of incorporation, or conversion of articles of incorporation or charter from federal to state, state to federal, or from one form of entity to another.

****See Attached Exhibit A for Legal Description
US Bank National Association**

PIN: 04-35-307-050-0000


By

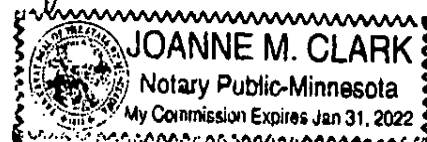


Lisa Spurbeck, Mortgage Officer

STATE OF Minnesota)
COUNTY Ramsey) SS

The foregoing instrument was acknowledged before me this 17th day of July, 2018, by Lisa Spurbeck the Mortgage Officer, of US Bank National Association, a National Banking Association under the laws of The United States of America, on behalf of the National Banking Association.


Joanne M. Clark, Notary Public
My Commission Expires: January 31, 2022.



UNOFFICIAL COPY

Exhibit A

PROPERTY ADDRESS: 1741 DEWES STREET, GLENVIEW, ILLINOIS 60025. LEGAL DESCRIPTION: PARCEL 1: THAT PART OF LOTS 29 THROUGH 31 AND THE WEST 10.00 FEET OF LOT 32 IN BLOCK 2 IN DEWES ADDITION TO OAK GLEN (EXCEPT THE 4.5 ACRES IN THE NORTHEAST CORNER OF THE NORTHWEST 1/4 OF SECTION 35, TOWNSHIP 42 NORTH, RANGE 12, EAST OF THE THIRD PRINCIPAL MERIDIAN) BEING A SUBDIVISION OF THAT PART OF THE NORTH 1/2 OF THE SOUTHWEST 1/4 AND THE SOUTHEAST 1/4 OF SAID SECTION 35 LYING BETWEEN THE CHICAGO, MILWAUKEE AND ST. PAUL RAILROAD AND PUBLIC HIGHWAY RUNNING FROM OAK GLEN TO NILES KNOWN AS THE WAUKEGAN ROAD, IN COOK COUNTY, ILLINOIS, BEING DESCRIBED AS FOLLOWS: COMMENCING AT THE NORTHWEST CORNER OF SAID LOT 29, THENCE SOUTH 89 DEGREES 38 MINUTES 04 SECONDS EAST ALONG THE NORTH LINE THEREOF A DISTANCE OF 27.03 FEET; THENCE SOUTH 00 DEGREES 21 MINUTES 55 SECONDS WEST, A DISTANCE OF 17.56.38 FEET FOR THE POINT OF BEGINNING; THENCE SOUTH 89 DEGREES 38 MINUTES 05 SECONDS EAST, A DISTANCE OF 40.06 FEET; THENCE SOUTH 00 DEGREES 21 MINUTES 55 SECONDS WEST, A DISTANCE OF 8.91 FEET; THENCE SOUTH 89 DEGREES 38 MINUTES 05 SECONDS EAST, A DISTANCE OF 1.00 FEET; THENCE SOUTH 00 DEGREES 21 MINUTES 55 SECONDS WEST, A DISTANCE OF 14.35 FEET; THENCE NORTH 89 DEGREES 38 MINUTES 05 SECONDS WEST, A DISTANCE OF 41.06 FEET; THENCE NORTH 00 DEGREES 21 MINUTES 55 SECONDS EAST, A DISTANCE OF 23.26 FEET TO THE POINT OF BEGINNING, IN COOK COUNTY, ILLINOIS. PARCEL 2: NON EXCLUSIVE EASEMENTS FOR THE BENEFIT OF PARCEL 1 FOR INGRESS, EGRESS, USE AND ENJOYMENT OVER AND UPON THE COMMON PROPERTY AS DEFINED, DESCRIBED AND DECLARED IN DECLARATION OF COVENANTS, CONDITIONS, RESTRICTIONS AND EASEMENTS FOR BROOKWOOD COURTE RECORDED APRIL 22, 1998 AS DOCUMENT NUMBER 98323186.



+U06752537+

6664 7/17/2018 81101212/1

Cook County Clerk's Office