

572 01146-5037

UNOFFICIAL COPY

**TRUSTEE'S DEED  
(ILLINOIS)  
(Trust to Individual)**

Doc#: 1823257137 Fee: \$54.00  
Karen A. Yarbrough  
Cook County Recorder of Deeds  
Date: 08/20/2018 11:58 AM Pg: 1 of 4

Dec ID 20180801654354  
ST/CO Stamp 0-075-751-200 ST Tax \$815.00 CO Tax \$407.50  
City Stamp 1-039-687-456 City Tax: \$8,557.50

(The Above Space For Recorder's Use Only)

THE GRANTOR,

Mary W. Lieh-Lai, as trustee of  
The Mary W. Lieh-Lai Trust, dated May 2, 2003

Of the \_\_\_\_\_ City \_\_\_\_\_ of \_\_\_\_\_ Chicago \_\_\_\_\_ County  
of \_\_\_\_\_ Cook \_\_\_\_\_, State of \_\_\_\_\_ Illinois  
for and in consideration of TEN (10.00) DOLLARS,  
in hand paid, CONVEY and WARRANT to

**1201 S. Prairie Rental Properties An Ning Investment LLC, an Illinois Limited Liability Company**



Taking title in the following described Real Estate situated in the County of Cook in the State of Illinois, to wit: (See reverse side for legal description.) hereby releasing and waiving all rights under and by virtue of the Homestead Exemption Laws of the State of Illinois. TO HAVE AND TO HOLD said premises forever.


SUBJECT TO: General Taxes for 2018 and subsequent years and covenants, conditions and restrictions of record.

(SEE ATTACHED LEGAL DESCRIPTION)

Permanent Index Number (PIN): 17-22-110-138-1048 & 17-22-110-138-1461

Address(es) of Real Estate: 1201 S. Prairie Ave. Unit 1202 and <sup>84</sup> P-163, Chicago, IL 60605

REAL ESTATE TRANSFER TAX		17-Aug-2018
	COUNTY:	407.50
	ILLINOIS:	815.00
	TOTAL:	1,222.50
17-22-110-138-1048   20180801654354   0-075-751-200		

REAL ESTATE TRANSFER TAX		17-Aug-2018
	CHICAGO:	6,112.50
	CTA:	2,445.00
	TOTAL:	8,557.50 *
17-22-110-138-1048   20180801654354   1-039-687-456		

\* Total does not include any applicable penalty or interest due.


# UNOFFICIAL COPY

DATED this 1<sup>st</sup> day of Aug., 2018




Mary W. Lieh-Lai, as Trustee

STATE OF ILLINOIS )  
 ) ss.  
COUNTY OF COOK )



I, the undersigned, a Notary Public in and for said County, in the State aforesaid, **DO HEREBY CERTIFY THAT** Mary W. Lieh-Lai, as Trustee of the Mary W. Lieh-Lai Trust dated May 2, 2003, personally known to me to be the same person whose name is subscribed to the foregoing instrument, appeared before me this day in person, and acknowledged that he signed, sealed and delivered the instrument as his free and voluntary act, for the uses and purposes therein set forth.

Given under my hand and notarial seal this 1 day of August, 2018.

  
Notary Public

My commission expires on October 6, 2019.

---

**Prepared By:**  
Steven R. Felton  
134 N. LaSalle Suite 1720  
Chicago, Illinois 60602

---

**Mail To:** John Aylesworth, Esq.  
Michael H. Wasserman, P.C.  
105 West Madison Street, Suite 401  
Chicago, IL 60602

**Name & Address of Taxpayer:**  
1201 S. Prairie Rental Properties An Ning Investment, LLC  
Attn: Fei Liu  
1201 S. Prairie Ave, #1201  
Chicago, IL 60605

**UNOFFICIAL COPY****COMMITMENT FOR TITLE INSURANCE  
SCHEDULE A****Exhibit A - Legal Description****Parcel 1:**

Units 1202 and GU-163 in the one Museum Park West Condominiums, as delineated on a survey of the following described property: part of Block 2 Subdivision, being a Resubdivision of Lot 2 in Kiley's Subdivision of part of Fractional Section 22, Township 39 North, Range 14 East of the Third Principal Meridian, in Cook County, Illinois; also part of South Indiana avenue per document 93954909 recorded November 22, 1993, in Cook County, Illinois; which survey is attached as Exhibit "D" to the Declaration of Condominium recorded as document 0933444028, as amended from time to time, together with its undivided percentage interest in the common elements, in Cook County Illinois.

**Parcel 2:**

a Non-exclusive perpetual easement for the benefit of Parcel 1, as created by the Grant of easements and agreement for construction, encroachments and maintenance ("Grant") dated March 15, 2006 and recorded May 15, 2006 as document 0613532035 made by and among Central station, L.L.C., an Illinois Limited Liability Company, 1255 South Prairie Private, L.L.C., an Illinois Limited Liability Company and GP 1, LLC, an Illinois Limited Liability Company: (i) to construct, locate and maintain permanent encroachments of portions of the future improvements located on Parcel 1, including without limitation all structural members, footing, caisson bells, foundations, demising walls, columns, sheeting and grade beams and any other supporting components which provide support and/or enclosure; and, (ii) to maintain any incidental encroachments in the event and to the extent that any part of the future improvements located on Parcel 1, encroach upon any part of the dominant Parcels (as defined in the grant) in Cook County, Illinois.

**Parcel 3:**

a Non-exclusive easement for the benefit of Parcel 1, as created by the grant of easements and agreement for construction, encroachments and maintenance dated March 15, 2006 and recorded May 15, 2006 as document 0613532035 made by and among central station, L.L.C., an Illinois Limited Liability Company; 1255 South Prairie Private, L.L.C., an Illinois Limited Liability Company and GP 1, LLC, an Illinois Limited Liability Company for the purpose of Ingress and Egress by persons, materials and equipment over, upon, across, under and through the servient Parcel described therein to the extent reasonably necessary to permit the maintenance, repair or reconstruction of the Improvements on Parcel 1, in Cook County, Illinois.

**Parcel 4:**

a Non-exclusive easement for the benefit of Parcel 1, as created by the declaration of easements and maintenance agreement for Museum Park North dated April 28, 2006 and recorded may 15, 2006 as document 0613532038 made by and among 1255 South Prairie Private, L.L.C.; GP 1, LLC and central station L.L.C. for utility purposes, including the right to install, lay, maintain, repair and replace water mains and pipes, sewer lines, gas mains, telephone and communications wires and equipment, and electrical conduits, wires and equipment, in Cook County, Illinois.

**Parcel 5:**

a Non-exclusive easement for the benefit of Parcel 1, as created by the declaration of easements and maintenance agreement for Museum Park North dated April 28, 2006 and recorded May 15, 2006 as document 0613532038 made by and among 1255 South Prairie Private, L.L.C., GP 1, LLC and central station, L.L.C. for Ingress and Egress of vehicles and persons over, on and across street areas located upon the Prairie avenue Private easement Parcel described therein, in Cook County, Illinois.

**Parcel 6:**

a Non-exclusive easement for the benefit of Parcel 1, as created by the amended and restated grant of easements; grant of public access easement and agreement for use and maintenance of easement Parcel dated April 19, 2002 and recorded April 24, 2002 as document 0020470285 made by and among Museum Park East, L.L.C., an Illinois Limited Liability Company and Chicago title Land Trust company (formerly known as Chicago Title and Trust Company1) as Trustee under trust agreement dated March 1, 1990 and known as Trust number 1080000 for pedestrian and vehicular Ingress and Egress over, across and upon the easement Parcel described therein, in Cook County, Illinois.

**Parcel 7:**

a Non-exclusive easement for the benefit of Parcel 1, as created by the declaration of easements for construction, encroachments, adjacent Improvements, access and maintenance; access ramp easements made by and between grant Park 2, LLC and central station, L.L.C. recorded November 30, 2009 as document 0933444026 for the following purposes:

- A) Locate and maintain permanent encroachments of any one Museum Park West Improvements and/or facilities;
- B) Maintain any incidental encroachments in the event and to the extent that any part of the one Museum Park West improvements shall encroach or shall hereafter encroach. and,
- C) For Ingress and Egress to the extent reasonably necessary to permit the maintenance, repair, replacement or reconstruction of

**UNOFFICIAL COPY**

any portion of the one Museum Park West improvements, in, to under, over, upon, through and about portions of the "T5 property", as defined therein, in Cook County, Illinois.

## Parcel 8:

a Non-exclusive easement for the benefit of Parcel 1, created by declaration of easements for encroachments, adjacent improvements, access and maintenance, dated April 2, 2008 and recorded April 4, 2008 as document 0809541096, by and among, GPI, LLC, an Illinois Limited Liability Company, grant Park 2, LLC, an Illinois Limited Liability Company, and central station, L.L.C., an Illinois Limited Liability Company, for easements:

- (i) To locate and maintain encroachments of portions of improvements over one Museum Park East property, as defined therein;
- (ii) For repair, replacement and reconstruction of all expansion Joint Connections as described therein;
- (iii) For Ingress and Egress over one Museum Park East property to the extent reasonably necessary to permit maintenance, repair or reconstruction of any portion of the one Museum Park West Condominiums property; and
- (iv) For Ingress and Egress to any dog run area and for access to and use of any dog run area located on the one Museum Park East property, in Cook County, Illinois.

## Parcel 9:

Non-exclusive easement for the benefit of Parcel 1, as created by declaration of easements for encroachments, adjacent improvements, access and maintenance dated November 20, 2009 and recorded November 30, 2009 as document 0933444027 by and between grant Park 2, LLC, an Illinois Limited Liability Company and central station, L.L.C., an Illinois Limited Liability Company, for easements:

- (a) To locate and maintain encroachments of portions of improvements over T5 property, as defined therein;
- (b) For repair, replacement and reconstruction of all expansion Joint Connections as described therein;
- (c) For Ingress and Egress Over T5 property to the extent reasonably necessary to permit maintenance, repair or reconstruction of any portion of the one Museum park West Condominiums property, in Cook County, Illinois.

## Parcel 10:

The (exclusive) right to the use of storage Space(S) S-048 a Limited common element as delineated on the survey attached to the declaration aforesaid recorded as document number 0933444028.