

# UNOFFICIAL COPY

Loan #: 274084  
Cost Center: 01015  
Permanent Index #: 15-08-415-020; 15-08-415-023; 15-08-415-025

Doc#: 1824733289 Fee: \$50.00  
Karen A. Yarbrough  
Cook County Recorder of Deeds  
Date: 09/04/2018 01:46 PM Pg: 1 of 2

Property Address:  
522-530 Mannheim Road  
Bellwood, IL 60104

Return to:  
**BMO HARRIS BANK N.A.**  
**PO BOX 2058**  
**MILWAUKEE, WI 53201**

## SATISFACTION OF REAL ESTATE MORTGAGE

BMO HARRIS BANK N.A. hereby certified that the following is fully paid and satisfied:

Real Estate Mortgage executed by Poothakallil Gabriel and Saramma Gabriel, husband and wife, as joint tenants and Poothakallil Abraham and Rosamma Abraham, husband and wife, as joint tenants, now held and owned by BMO HARRIS BANK N.A., dated June 5, 2002 and recorded on June 21, 2002 in the Office of the Register of Deeds of COOK County, Illinois as Document No. 0020696309.


LEGAL DESCRIPTION: SEE ATTACHED LEGAL.

Corporate Seal not required  
Sec. 706.03(2), Wis. Stats.


Date: August 30, 2018

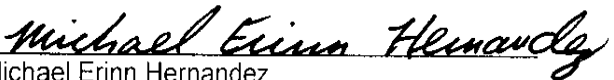
STATE OF WISCONSIN  
COUNTY OF WAUKESHA

BMO HARRIS BANK N.A., as successor-in-interest to HARRIS N.A., as successor-in-interest to HARRIS TRUST AND SAVINGS BANK

BY:   
Matthew Plotz, Officer

The above named officer of BMO HARRIS BANK N.A. personally came before me on the above date and is known to me to be the person who executed the foregoing instrument and acknowledged that they executed the same for BMO HARRIS BANK N.A., by its authority.



  
Michael Erinn Hernandez  
Notary Public, State of Wisconsin  
My Commission expires on June 22, 2020.

**BMO HARRIS BANK N.A.**  
**PO BOX 2058**  
**MILWAUKEE, WI 53201**

This instrument was drafted by: **Michael E. Hernandez**  
**BMO Harris Bank N.A.**

# UNOFFICIAL COPY

PO Box 2038

Milwaukee, WI 53201

**PARCEL 1:****LOTS 31, 32, 33 AND 34 (EXCEPT THAT PART OF LOTS 31 AND 32 BOUNDED AND DESCRIBED AS FOLLOWS:**

**BEGINNING AT THE NORTHEAST CORNER OF SAID LOT 31; THENCE SOUTH ALONG THE EAST LINE OF SAID LOT 31 A DISTANCE OF 115.39 FEET TO THE SOUTHEAST CORNER OF SAID LOT 31; THENCE SOUTHWESTERLY ALONG THE SOUTHERLY LINES OF SAID LOTS 31 AND 32 A DISTANCE OF 30 FEET TO A POINT; THENCE NORTHEASTERLY ALONG A STRAIGHT LINE (WHICH WHEN EXTENDED WOULD INTERSECT THE EAST LINE OF SAID LOT 31, A DISTANCE OF 30 FEET NORTH OF THE SOUTHEAST CORNER OF SAID LOT 31, AS MEASURED ALONG SAID EAST LINE OF LOT 31) TO A POINT OF INTERSECTION WITH A LINE LYING 10 FEET WEST OF AND PARALLEL WITH SAID EAST LINE OF LOT 31; THENCE NORTH ALONG SAID PARALLEL LINE TO A POINT OF INTERSECTION WITH THE NORTH LINE OF SAID LOT 31; THENCE EAST ALONG SAID NORTH LINE TO THE POINT OF BEGINNING) IN ADOLPH STURMS SUBDIVISION OF THE EAST QUARTER OF THE EAST HALF OF THE SOUTHEAST QUARTER OF SECTION 8, TOWNSHIP 39 NORTH, RANGE 13, EAST OF THE THIRD PRINCIPAL MERIDIAN, LYING NORTH OF THE CENTER OF BUTTERFIELD ROAD IN COOK COUNTY, ILLINOIS**

**PARCEL 2:**

**THE SOUTH HALF OF THE VACATED ALLEY LYING NORTH AND ADJOINING LOTS 31, 32, 33 AND 34 IN ADOLPH STURMS SUBDIVISION OF THE EAST QUARTER OF THE EAST HALF OF THE SOUTHEAST QUARTER OF SECTION 8, TOWNSHIP 39 NORTH, RANGE 13, EAST OF THE THIRD PRINCIPAL MERIDIAN, LYING NORTH OF THE CENTER LINE OF BUTTERFIELD ROAD IN COOK COUNTY, ILLINOIS.**

Cook County Clerk's Office