

UNOFFICIAL COPY

Doc#: 1824933024 Fee: \$60.00
Karen A. Yarbrough
Cook County Recorder of Deeds
Date: 09/06/2018 09:33 AM Pg: 1 of 7

Dec ID 20180901673800
ST/CO Stamp 1-846-591-264 ST Tax \$740.00 CO Tax \$370.00



'86 NW 844 COBNS' / 11 WDCX

After Recording Return to:

Terry G. Chapman
Abrams & Chapman LLP
321 South Plymouth Court, Suite 1200
Chicago, Illinois 60604-3996

Send Subsequent Tax Bills to:

David Kahn, Trustee
2116 Madison Circle, Unit 5
Northbrook, Illinois 60062

WARRANTY DEED IN TRUST AND PARTIAL ASSIGNMENT AND ASSUMPTION OF GROUND LEASE

THE GRANTORS, **William D. Malicki and Nancy Malicki, husband and wife**, of the City of Northbrook, County of Cook, State of Illinois, for and in consideration of TEN AND NO/100 (\$10.00) DOLLARS, in hand paid, receipt whereof is hereby acknowledged, **CONVEY** and **WARRANT** to **David Kahn or his successor, not personally but as Trustee of the David Kahn Trust created under a Trust Agreement dated October 10, 2006, as amended**, all interest in the following described Real Estate situated in the County of Cook, in the State of Illinois, to wit:

Legally described on Exhibit A attached hereto and made a part hereof.

Subject to: Terms, provisions, covenants and conditions of the Declaration of Condominium ("Declaration") and all amendments; public and utility easements including any easements established by or implied from the Declaration or amendments thereto; party wall rights and agreements; limitations and conditions imposed by the Illinois Condominium Property Act; installments due after the date of closing of general assessments established pursuant to the Declaration; general real estate taxes not yet due and payable; covenants, conditions and restrictions of record and building lines and easements, if any, provided they do not interfere with the current use and enjoyment of the Real Estate,

hereby releasing and waiving all rights under and by virtue of the Homestead Exemption Laws of the State of Illinois,

Permanent Index Number(s): 04-14-304-019-4005
Property Address: 2116 Madison Circle, Unit 5, Northbrook, Illinois 60062

TO HAVE AND TO HOLD the said premises with the appurtenances, upon the trusts, and for the uses and purposes herein and in said Trust Agreement set forth.

Full power and authority are hereby granted to said Trustee to improve, manage, protect and subdivide said real estate or any part thereof: to dedicate parks, streets, highways or alleys; to vacate any subdivision or part thereof, and to re-subdivide said real estate as often as desired; to contract to sell; to grant options to purchase; to sell on any terms; to convey either with or without consideration; to convey said real estate or any part thereof directly to a trust grantee or to a successor or successors in trust and to grant such successor or successors in trust all of the title, estate, powers and authorities vested in said Trustee; to donate, to dedicate, to mortgage, pledge or otherwise encumber said real estate, or any part thereof; to lease said real estate, or any part

{00069211.DOCX;v.1}1

UNOFFICIAL COPY

mortgage, pledge or otherwise encumber said real estate, or any part thereof; to lease said real estate, or any part thereof, from time to time, in possession or reversion, by leases to commence in praesenti or in futuro, and upon any terms and for any period or periods of time, not exceeding in the case of any single demise the term of 198 years, and to renew or extend leases upon any terms in and for any period or periods of time and to amend, change or modify leases and the terms and provisions thereof at any time or times hereafter; to contract to make leases and to grant options to lease and options to renew leases and options to purchase the whole or any part of the reversion and to contract respecting the manner of fixing the amount of present or future rentals; to partition or to exchange said real estate, or any part thereof, for other real or personal property; to grant easements or charges of any kind; to release, convey or assign any right, title or interest in or about or easement appurtenant to said real estate or any part thereof; and to deal with said real estate and every part thereof in all other ways and for such other considerations as it would be lawful for any person owning the same to deal with the same, whether similar to or different from the ways above specified, at any time or times hereafter.

In no case shall any party dealing with said Trustee, or any successor in trust, in relation to said real estate, or to whom said real estate or any part thereof shall be conveyed, contracted to be sold, leased or mortgaged by said Trustee, or any successor in trust, be obliged to see to the application of any purchase money, rent, or money borrowed or advanced on said real estate, or be obliged to see that the terms of this trust have been complied with, or be obliged to inquire into the authority, necessity or expediency of any act of said Trustee, or be obliged or privileged to inquire into any of the terms of said Trust Agreement; and every deed, trust deed, mortgage, lease or other instrument executed by said Trustee, or any successor in trust, in relation to said real estate shall be conclusive evidence in favor of every person relying upon or claiming under any such conveyance, lease or other instrument, (a) that at the time of the delivery thereof the trust created by this Indenture and by said Trust Agreement was in full force and effect; (b) that such conveyance or other instrument was executed in accordance with the trusts, conditions and limitations contained in this Indenture and in said Trust Agreement or in some amendment thereof, if any, and binding upon all beneficiaries thereunder; (c) that said Trustee was duly authorized and empowered to execute and deliver every such deed, trust deed, lease, mortgage or other instrument; and (d) if the conveyance is made to a successor or successors in trust, that such successor or successors in trust have been properly appointed and are fully vested with all the title, estate, rights, powers, authorities, duties and obligations of its, his or their predecessor in trust.

DATED this 28 day of August, 2018

William D. Malicki
William D. Malicki

Nancy Malicki
Nancy Malicki

Trustee Acceptance: As Trustee under Trust Agreement of David Kahn dated October 10, ²⁰⁰⁶2016, as amended, I hereby accept the transfer of the above real estate.

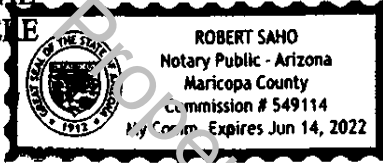
Date: Sept. 4, ²⁰¹⁸2017

David Kahn
David Kahn, Trustee

UNOFFICIAL COPY

ARIZONA
STATE OF ILLINOIS)
COUNTY OF *MARICOPA* ss.

IMPRES:
SEAL
HERE



I, the undersigned, a Notary Public in and for said County, in the State aforesaid, DO HEREBY CERTIFY that **WILLIAM D. MALICKI**, personally known to me to be the same person whose name is subscribed to the foregoing instrument, appeared before me this day in person, and acknowledged that he signed, sealed and delivered the said instrument as his free and voluntary act, for the uses and purposes therein set forth, including the release and waiver of the right of homestead.

Given under my hand and official seal, this 28 day of August, 2018.

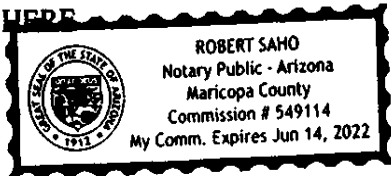
Commission expires: 6/14/2022

Robert SaHo

NOTARY PUBLIC

ARIZONA
STATE OF ILLINOIS)
COUNTY OF *MARICOPA* ss.

IMPRES:
SEAL
HERE



I, the undersigned, a Notary Public in and for said County, in the State aforesaid, DO HEREBY CERTIFY that **NANCY MALICKI**, personally known to me to be the same person whose name is subscribed to the foregoing instrument, appeared before me this day in person, and acknowledged that she signed, sealed and delivered the said instrument as her free and voluntary act, for the uses and purposes therein set forth, including the release and waiver of the right of homestead.

Given under my hand and official seal, this 28 day of August, 2018.

Commission expires: 6/14/2022

Robert SaHo


NOTARY PUBLIC

This instrument was prepared by: Debra B. Yale, Esq., 630 Dundee Road, Suite 220, Northbrook, Illinois 60062

UNOFFICIAL COPY

The undersigned, Assignee/Grantee, hereby accepts the conveyance of the Premises from Assignor/Grantor and joins the execution of this instrument for the purpose of agreeing to assume those certain rights and obligations of the Lessee pursuant to the Ground Lease as described in this instrument and otherwise agreeing to the terms and conditions of this Instrument, the Declaration, and the Ground Lease.

Assignee/Grantee



David Kahn or his successor,
not personally but as Trustee of the
David Kahn Trust created under a
Trust Agreement dated October 10, 2006, as amended


STATE OF ILLINOIS)

) ss.
COUNTY OF IL)


IMPRES:
SEAL
HERE

I, the undersigned, a Notary Public in and for said County, in the State aforesaid, DO HEREBY CERTIFY that DAVID KAHN, AS TRUSTEE, personally known to me to be the same person whose name is subscribed to the foregoing instrument, appeared before me this day in person, and acknowledged that he signed, sealed and delivered the said instrument as his free and voluntary act as said Trustee, for the uses and purposes therein set forth.

Given under my hand and official seal, this 4th day of Sept, 2018.

Commission expires: April 10, 2019


NOTARY PUBLIC



UNOFFICIAL COPY



**CHICAGO TITLE
COMPANY**

LEGAL DESCRIPTION

Order No.: 18GNW844003NB

For APN/Parcel ID(s): 04-14-304-019-4005

THE ESTATE OR INTEREST IN THE LAND DESCRIBED BELOW AND COVERED HEREIN IS:

(I) THE LEASEHOLD ESTATE (SAID LEASEHOLD ESTATE BEING DEFINED IN PARAGRAPH 1.C OF THE ALTA LEASEHOLD ENDORSEMENT(S) ATTACHED HERETO), CREATED BY THE INSTRUMENT HEREIN REFERRED TO AS THE LEASE, EXECUTED BY: CHICAGO TITLE LAND TRUST COMPANY AS TRUSTEE UNDER TRUST AGREEMENT DATED JULY 17, 2007 AND KNOWN AS TRUST NUMBER 1114335 AS LESSOR, AND KZF TOWNHOMES VENTURES, LLC., AS LESSEE, DATED JULY 17, 2007, WHICH LEASE WAS RECORDED JULY 18, 2007 AS DOCUMENT 0719944005, AND FIRST AMENDMENT RECORDED JANUARY 11, 2008 AS DOCUMENT 0801131112 WHICH LEASE DEMISES THE FOLLOWING DESCRIBED LAND FOR A TERM OF YEARS BEGINNING JULY 17, 2007 AND ENDING DECEMBER 31, 2158 (EXCEPT THE BUILDINGS AND IMPROVEMENTS LOCATED ON THE LAND):

LOT EC-1 IN THE FINAL PLAT OF SUBDIVISION OF TECHNY PARCELS EC-1 AND EC-2, BEING A SUBDIVISION OF PART OF THE WEST HALF OF SECTION 14, AND PART OF THE SOUTHEAST QUARTER OF SECTION 15, ALL IN TOWNSHIP 42 NORTH, RANGE 12 EAST OF THE THIRD PRINCIPAL MERIDIAN, ACCORDING TO THE PLAT THEREOF RECORDED FEBRUARY 27, 2004 AS DOCUMENT NUMBER 0405844049, IN COOK COUNTY, ILLINOIS.

AND EXCLUDING THE FOLLOWING DESCRIBED PARCELS: EXCLUDED PARCEL 0001 (EC-1 PLAT-OF-HIGHWAYS)

THAT PART OF LOT EC-1 IN THE FINAL PLAT OF SUBDIVISION OF TECHNY PARCELS EC-1 AND EC-2, BEING A SUBDIVISION OF PART OF THE WEST HALF OF SECTION 14, AND PART OF THE SOUTHEAST QUARTER OF SECTION 15, IN TOWNSHIP 42 NORTH, RANGE 12 EAST OF THE THIRD PRINCIPAL MERIDIAN, ACCORDING TO THE PLAT THEREOF RECORDED FEBRUARY 27, 2004 AS DOCUMENT NUMBER 0405844049, DESCRIBED AS FOLLOWS: BEGINNING AT THE MOST NORTHERLY CORNER OF SAID LOT EC-1; THENCE SOUTHEASTERLY ALONG THE WESTERLY LINE OF WAUKEGAN ROAD AS MONUMENTED AND OCCUPIED, BEING ALSO THE EASTERLY LINE OF SAID LOT EC-1, THE FOLLOWING FIVE (5) COURSES AND DISTANCES: 1) SOUTH 40 DEGREES 09 MINUTES 19 SECONDS EAST, A DISTANCE OF 371.91 FEET TO A POINT OF CURVATURE; 2) SOUTHEASTERLY ALONG AN ARC OF A CURVE CONCAVE TO THE SOUTHWEST, HAVING A RADIUS OF 4513.77 FEET, HAVING A CHORD BEARING OF SOUTH 36 DEGREES 02 MINUTES 36 SECONDS EAST, A DISTANCE OF 647.86 FEET TO A POINT OF TANGENCY; 3) SOUTH 31 DEGREES 55 MINUTES 54 SECONDS EAST, A DISTANCE OF 536.65 FEET TO A POINT OF CURVATURE; 4) SOUTHEASTERLY ALONG THE ARC OF A CURVE CONCAVE TO THE SOUTHWEST, HAVING A RADIUS OF 10462.92 FEET, HAVING A CHORD BEARING OF SOUTH 30 DEGREES 50 MINUTES 24 SECONDS EAST, A DISTANCE OF 398.71 FEET TO A POINT OF TANGENCY; 5) SOUTH 29 DEGREES 44 MINUTES 54 SECONDS EAST, A DISTANCE OF 190.09 FEET TO THE SOUTHEAST CORNER OF SAID LOT EC-1, BEING ALSO THE

UNOFFICIAL COPY

LEGAL DESCRIPTION

(continued)

NORTH LINE OF KAMP DRIVE AS HERETOFORE DEDICATED BY INSTRUMENT RECORDED DECEMBER 22, 2000 AS DOCUMENT NUMBER 0001007540; THENCE SOUTH 60 DEGREES 15 MINUTES 06 SECONDS WEST ALONG SAID NORTH LINE OF KAMP DRIVE A DISTANCE OF 49.00 FEET; THENCE NORTH 15 DEGREES 15 MINUTES 06 SECONDS EAST, A DISTANCE OF 21.21 FEET; THENCE NORTH 29 DEGREES 44 MINUTES 54 SECONDS WEST, A DISTANCE OF 175.09 FEET TO A POINT OF CURVATURE; THENCE NORTHWESTERLY ALONG AN ARC OF A CURVE CONCAVE TO THE SOUTHWEST, HAVING A RADIUS OF 10428.92 FEET, HAVING A CHORD BEARING OF NORTH 30 DEGREES 50 MINUTES 24 SECONDS WEST, A DISTANCE OF 397.42 FEET TO A POINT OF TANGENCY; THENCE NORTH 31 DEGREES 55 MINUTES 54 SECONDS WEST, A DISTANCE OF 536.65 FEET TO A POINT OF CURVATURE; THENCE NORTHWESTERLY ALONG AN ARC OF A CURVE CONCAVE TO THE SOUTHWEST, HAVING A RADIUS OF 4479.77 FEET, HAVING A CHORD BEARING OF NORTH 36 DEGREES 02 MINUTES 36 SECONDS WEST, A DISTANCE OF 642.98 FEET TO A POINT OF TANGENCY; THENCE NORTH 40 DEGREES 09 MINUTES 19 SECONDS WEST, A DISTANCE OF 314.59 FEET; THENCE NORTH 82 DEGREES 34 MINUTES 29 SECONDS WEST, A DISTANCE OF 71.10 FEET TO THE NORTHERLY LINE OF SAID LOT EC-1, BEING ALSO THE SOUTHERLY LINE OF HERETOFORE DEDICATED FOUNDERS DRIVE PER DOCUMENT RECORDED FEBRUARY 27, 2004 AS NUMBER 0405839014; THENCE NORTH 46 DEGREES 28 MINUTES 03 SECONDS EAST ALONG SAID SOUTHERLY LINE OF FOUNDERS DRIVE A DISTANCE OF 12.10 FEET THE PLACE OF BEGINNING, IN COOK COUNTY, ILLINOIS.

(II) FEE SIMPLE TITLE IN AND TO THE BUILDING AND ALL IMPROVEMENTS (BUT EXCLUDING THE LAND) LOCATED ON:

UNIT NUMBER 5 2116 MADISON CIRCLE IN THE MEADOW RIDGE CONDOMINIUMS, AS DELINEATED ON A SURVEY OF THE FOLLOWING DESCRIBED TRACT OF LAND: LOT EC-1 IN THE FINAL PLAT OF SUBDIVISION OF TECHNYPARCELS EC-1 AND EC-2, BEING A SUBDIVISION OF PART OF THE WEST HALF OF SECTION 14, AND PART OF THE SOUTHEAST QUARTER OF SECTION 15, ALL IN TOWNSHIP 42 NORTH, RANGE 12 EAST OF THE THIRD PRINCIPAL MERIDIAN, ACCORDING TO THE PLAT THEREOF RECORDED FEBRUARY 27, 2004 AS DOCUMENT NUMBER 0405844049, IN COOK COUNTY, ILLINOIS, AND EXCLUDING THE FOLLOWING DESCRIBED PARCELS:

EXCLUDED PARCEL 0001 (EC-1 PLAT-OF-HIGHWAYS)

THAT PART OF LOT EC-1 IN THE FINAL PLAT OF SUBDIVISION OF TECHNYPARCELS' EC-1 AND EC-2, BEING A SUBDIVISION OF PART OF THE WEST HALF OF SECTION 14, AND PART OF THE SOUTHEAST QUARTER OF SECTION 15, IN TOWNSHIP 42 NORTH, RANGE 12 EAST OF THE THIRD PRINCIPAL MERIDIAN, ACCORDING TO THE PLAT THEREOF RECORDED FEBRUARY 27, 2004 AS DOCUMENT NUMBER 0405844049, DESCRIBED AS FOLLOWS: BEGINNING AT THE MOST NORTHERLY CORNER OF SAID LOT EC-1; THENCE SOUTHEASTERLY ALONG THE WESTERLY LINE OF WAUKEGAN ROAD AS MONUMENTED AND OCCUPIED, BEING ALSO THE EASTERLY LINE OF SAID LOT-EC-1, THE FOLLOWING FIVE (5) COURSES AND DISTANCES: 1) SOUTH 40 DEGREES 09 MINUTES 19 SECONDS EAST, A DISTANCE OF 371.91 FEET TO A POINT OF CURVATURE; 2) SOUTHEASTERLY ALONG AN ARC OF A CURVE CONCAVE TO THE SOUTHWEST, HAVING A RADIUS OF 4513.77 FEET, HAVING A CHORD BEARING OF SOUTH 36 DEGREES 02 MINUTES 36 SECONDS EAST, A DISTANCE OF 647.86 FEET TO A POINT OF TANGENCY; 3) SOUTH 31 DEGREES 55 MINUTES 54 SECONDS EAST, A DISTANCE OF 536.65 FEET TO A POINT OF CURVATURE; 4) SOUTHEASTERLY ALONG THE ARC OF A CURVE CONCAVE TO THE SOUTHWEST, HAVING A RADIUS OF 10462.92 FEET, HAVING A CHORD BEARING OF SOUTH 30 DEGREES 50 MINUTES 24 SECONDS EAST, A DISTANCE OF 398.71 FEET TO A POINT OF TANGENCY; 5) SOUTH 29 DEGREES 44 MINUTES 54 SECONDS EAST, A

UNOFFICIAL COPY

LEGAL DESCRIPTION

(continued)

DISTANCE OF 190.09 FEET TO THE SOUTHEAST CORNER OF SAID LOT EC-1, BEING ALSO THE NORTH LINE OF KAMP DRIVE AS HERETOFORE DEDICATED BY INSTRUMENT RECORDED DECEMBER 22, 2000 AS DOCUMENT NUMBER 0001007540; THENCE SOUTH 60 DEGREES 15 MINUTES 06 SECONDS WEST ALONG SAID NORTH LINE OF KAMP DRIVE A DISTANCE OF 49.00 FEET; THENCE NORTH 15 DEGREES 15 MINUTES 06 SECONDS EAST, A DISTANCE OF 21.21 FEET; THENCE NORTH 29 DEGREES 44 MINUTES 54 SECONDS WEST, A DISTANCE OF 175.09 FEET TO A POINT OF CURVATURE; THENCE NORTHWESTERLY ALONG AN ARC OF A CURVE CONCAVE TO THE SOUTHWEST, HAVING A RADIUS OF 10428.92 FEET, HAVING A CHORD BEARING OF NORTH 30 DEGREES 50 MINUTES 24 SECONDS WEST, A DISTANCE OF 397.42 FEET TO A POINT OF TANGENCY; THENCE NORTH 31 DEGREES 55 MINUTES 54 SECONDS WEST, A DISTANCE OF 536.65 FEET TO A POINT OF CURVATURE; THENCE NORTHWESTERLY ALONG AN ARC OF A CURVE CONCAVE TO THE SOUTHWEST, HAVING A RADIUS OF 4479.77 FEET, HAVING A CHORD BEARING OF NORTH 36 DEGREES 02 MINUTES 36 SECONDS WEST, A DISTANCE OF 642.95 FEET TO A POINT OF TANGENCY; THENCE NORTH 40 DEGREES 09 MINUTES 19 SECONDS WEST, A DISTANCE OF 314.59 FEET; THENCE NORTH 82 DEGREES 34 MINUTES 29 SECONDS WEST, A DISTANCE OF 71.10 FEET TO THE NORTHERLY LINE OF SAID LOT EC-1, BEING ALSO THE SOUTHERLY LINE OF HERETOFORE DEDICATED FOUNDERS DRIVE PER DOCUMENT RECORDED FEBRUARY 27, 2004 AS NUMBER 0405839014; THENCE NORTH 46 DEGREES 28 MINUTES 03 SECONDS EAST ALONG SAID SOUTHERLY LINE OF FOUNDERS DRIVE A DISTANCE OF 32.10 FEET THE PLACE OF BEGINNING, IN COOK COUNTY, ILLINOIS.

WHICH SURVEY IS ATTACHED AS EXHIBIT "A" TO THE DECLARATION OF CONDOMINIUM RECORDED AS DOCUMENT NUMBER 0829134106; AND FIRST AMENDMENT RECORDED ON NOVEMBER 21, 2008 AS DOCUMENT NUMBER 0832645065, AND SECOND AMENDMENT RECORDED ON NOVEMBER 24, 2008 AS DOCUMENT NUMBER 0832945042 TOGETHER WITH ITS UNDIVIDED PERCENTAGE INTEREST IN THE COMMON ELEMENTS IN COOK COUNTY, ILLINOIS.

Cook County Clerk's Office