

UNOFFICIAL COPY

PREPARED BY:

ASSOCIATED BANK
1305 MAIN ST
STEVENS POINT WI 54481

Doc#: 1825447140 Fee: \$50.00
Karen A. Yarbrough
Cook County Recorder of Deeds
Date: 09/11/2018 12:37 PM Pg: 1 of 2

WHEN RECORDED MAIL TO:

ASSOCIATED BANK
LOAN SERVICES/PAYOFFS
1305 MAIN ST
STEVENS POINT WI 54481

SUBMITTED BY: CAITLIN LUTZ

Reference Number: **3250188689 KX**

RELEASE OF MORTGAGE

Illinois

KNOW ALL MEN BY THESE PRESENTS that, **ASSOCIATED BANK N.A.** mortgagee of a certain mortgage, whose parties, dates and recording information are below, does hereby cancel and discharge said mortgage.

Original Mortgagor(S): **DUSTIN EGGERS**

Dated: 08/11/2015 Recorded: 09/03/2015 as Instrument No: 1524619081

Legal Description: **SEE ATTACHED**


PIN #: 17-08-246-029-1015

County: Cook County, State of IL

Property Address: 1162 W HUBBARD ST UNIT PH2 CHICAGO, IL 60642

IN WITNESS WHEREOF, the undersigned has caused this instrument to be executed on this date of 09/11/2018.

ASSOCIATED BANK, N.A.



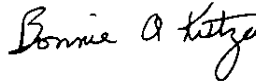

By: CAITLIN LUTZ

Title: LOAN SERVICING SUPERVISOR

State of WISCONSIN }
County of PORTAGE }

This instrument was acknowledged before me on 09/11/2018 by CAITLIN LUTZ, LOAN SERVICING SUPERVISOR of ASSOCIATED BANK, N.A., on behalf of said corporation.

Witness my hand and official seal on the date hereinabove set forth.



Notary Public: Bonnie A Krutza

My Commission Expires:

02/20/2022

UNOFFICIAL COPY

UNITS PH2, P-6 AND P-7 IN THE 1162 WEST HUBBARD CONDOMINIUM, AS DELINEATED ON A SURVEY OF THE FOLLOWING DESCRIBED PROPERTY:

PARCEL 1: LOTS 19, 20 AND 21 IN THE SUBDIVISION OF PART OF BLOCK 9 IN OGDEN ADDITION TO CHICAGO; TOGETHER WITH LOTS 25, 26 OF THE CIRCUIT COURT PARTITION OF 3 ACRES IN THE SOUTHWEST CORNER OF THE NORTHEAST 1/4 OF SECTION 8, TOWNSHIP 39 NORTH, RANGE 14, EAST OF THE THIRD PRINCIPAL MERIDIAN, ACCORDING TO THE PLAT THEREOF RECORDED JULY 31, 1871 IN BOOK 173 OF MAPS PAGE 74, IN COOK COUNTY, ILLINOIS; AND

PARCEL 2: LOT 24 IN THE SUBDIVISION BY THE COUNTY COMMISSIONER'S PARTITION IN CASE NO. 23474 IN THE CIRCUIT COURT OF COOK COUNTY, ILLINOIS OF SOUTHWEST 3 ACRES IN THE SOUTHWEST CORNER OF THE NORTHEAST 1/4 OF SECTION 8, TOWNSHIP 39 NORTH, RANGE 14, EAST OF THE THIRD PRINCIPAL MERIDIAN, IN COOK COUNTY, ILLINOIS; WHICH SURVEY IS ATTACHED AS EXHIBIT "D" IN THE DECLARATION OF CONDOMINIUM OWNERSHIP RECORDED ON 12-22-2009 AS DOCUMENT 0935631099, IN THE OFFICE OF THE RECORDER OF DEEDS OF COOK COUNTY, ILLINOIS, TOGETHER WITH AN UNDIVIDED PERCENTAGE INTEREST IN THE COMMON ELEMENTS APPURTENANT TO SAID UNIT, AS SET FORTH IN SAID DECLARATION, IN COOK COUNTY, ILLINOIS.

County of Cook County Clerk's Office