

UNOFFICIAL COPY

PREPARED BY:

ASSOCIATED BANK
1305 MAIN ST
STEVENS POINT WI 54481

Doc#: 1825406205 Fee: \$50.00
Karen A. Yarbrough
Cook County Recorder of Deeds
Date: 09/11/2018 12:16 PM Pg: 1 of 2

WHEN RECORDED MAIL TO:

ASSOCIATED BANK
LOAN SERVICES/PAYOFFS
1305 MAIN ST
STEVENS POINT WI 54481

SUBMITTED BY: CAITLIN LUTZ/shs

Reference Number: **3250171489**

RELEASE OF MORTGAGE

Illinois

KNOW ALL MEN BY THESE PRESENTS that, **ASSOCIATED BANK, N.A.** mortgagee of a certain mortgage, whose parties, dates and recording information are below, does hereby cancel and discharge said mortgage.

Original Mortgagor(S): ADAM J MICEK AND JENNIFER PERRON MICEK, HUSBAND AND WIFE

Dated: 12/03/2014 Recorded: 12/12/2014 as Instrument No: 1434649045

Legal Description: **SEE ATTACHED**


PIN #: 09-35-220-005

County: Cook County, State of IL

Property Address: 405 COURTLAND AVE, PARK RIDGE, IL 60068

IN WITNESS WHEREOF, the undersigned has caused this instrument to be executed on this date of 09/11/2018.

ASSOCIATED BANK, N.A.



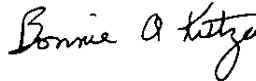

By: CAITLIN LUTZ

Title: LOAN SERVICING SUPERVISOR

State of WISCONSIN }
County of PORTAGE }

This instrument was acknowledged before me on 09/11/2018 by CAITLIN LUTZ, LOAN SERVICING SUPERVISOR of ASSOCIATED BANK, N.A., on behalf of said corporation.

Witness my hand and official seal on the date hereinabove set forth.



Notary Public: Bonnie A Krutza

My Commission Expires:

02/20/2022

UNOFFICIAL COPY

LEGAL DESCRIPTION

LOT 6 IN A. J. LIEBMAN'S RESUBDIVISION OF BLOCK 11, EXCEPT LOT 6 THEREOF IN L. HODGE'S ADDITION TO PARK RIDGE, IN THE NORTHEAST 1/4 OF SECTION 35, TOWNSHIP 41 NORTH, RANGE 12, EAST OF THE THIRD PRINCIPAL MERIDIAN, IN COOK COUNTY, ILLINOIS.

ALSO

THAT PART OF OF LOT 16 IN A. J. LIEBMAN'S RESUBDIVISION (HERINAFTER DESCRIBED): COMMENCING AT THE NORTHEAST 1/4 CORNER LOT 9, IN A. J. LIEBMAN'S RESUBDIVISION OF LOT 11 EXCEPT LOT 6 THEREOF OF L. HODGE'S ADDITION TO PARK RIDGE; THENCE RUNNING NORTH TO THE SOUTHEAST CORNER OF ORIGINAL LOT 6 IN BLOCK 11, AFORESAID; THENCE WESTERLY ALONG THE SOUTHERLY LINE OF ORIGINAL LOT 6 AND ALONG THE SOUTHERLY LINE OF LOT 27, IN A. J. LIEBMAN'S RESUBDIVISION TO THE SOUTHWESTERLY CORNER OF SAID LOT 27; THENCE SOUTH ALONG THE EAST LINE OF LOTS 5 AND 6, IN SAID A. J. LIEBMAN'S RESUBDIVISION TO THE NORTHWESTERLY CORNER OF LOT 9 AFORESAID; THENCE SOUTHEASTERLY ALONG THE NORTHERLY LINE OF SAID LOT 9, TO THE PLACE OF BEGINNING IN THE NORTHEAST 1/4 OF SECTION 35, TOWNSHIP 41 NORTH, RANGE 12, EAST OF THE THIRD PRINCIPAL MERIDIAN, IN COOK COUNTY, ILLINOIS.