

CPF-1809224

UNOFFICIAL COPY

1 of 1

Doc#: 1828519181 Fee: \$56.00
Karen A. Yarbrough
Cook County Recorder of Deeds
Date: 10/12/2018 11:12 AM Pg: 1 of 5

Dec ID 20181001600956
ST/CO Stamp 1-309-156-512 ST Tax \$1,645.00 CO Tax \$822.50
City Stamp 1-766-442-144 City Tax: \$17,272.50

WARRANTY DEED

Statutory (Illinois)

THE GRANTORS:

**CHRIS WURTH and
MARYJANE WURTH**

Husband and wife

of the City of Chicago,
State of Illinois, for and in
Consideration of Ten and
no/100 Dollars (\$10.00) in
hand paid, and other good
and valuable consideration,
CONVEY and WARRANT to

DAVID AXELROD AND SUSAN AXELROD, husband and wife,
MARRIED TO EACH OTHER

the following described Real Estate situated in the County of Cook in the State of Illinois,
to wit:

SEE LEGAL DESCRIPTION ATTACHED


STREET ADDRESS: 1201 S. Prairie Avenue, Unit 4401, Chicago, Illinois 60605
9N-254+9N-255
PIN: 17-22-110-138-1239 and 17-22-110-138-1552 and 17-22-110-138-1553

Subject to the following permitted exceptions, if any: covenants, conditions, and restrictions of record; public and utility easements; general real estate taxes for 2018 and subsequent years; the mortgage or trust deed and acts done or suffered by or through the Purchaser.

Hereby releasing and waiving all rights under and by virtue of the Homestead Exemption Laws of the State of Illinois. TO HAVE AND TO HOLD said premises, not as tenants in common, not as joint tenants, but as TENANTS BY THE ENTIRETY, forever.


DATED THIS 17 DAY OF SEPTEMBER, 2018.



CHRIS WURTH


MARYJANE WURTH

UNOFFICIAL COPY

State of Illinois, County of Cook ss. I, the undersigned a Notary Public in and for said County, in the State aforesaid, DO HEREBY CERTIFY that CHRIS WURTH and MARYJANE WURTH, known to me to be the same persons whose name are subscribed to the foregoing instrument, appeared before me this day in person, and acknowledged that they signed, sealed and delivered the said instrument as their free and voluntary act, for the uses and purposes therein set forth. Given under my hand and official seal, this 11 day of September, 2018.


NOTARY PUBLIC



This instrument was prepared by Heidi Weitmann Coleman, 7301 N. Lincoln Ave., Ste. 140, Lincolnwood, Illinois 60712.

Mail To:

Michael H Hasserman PC
105 W. Madison St.
Suite 401
Chicago, IL. 60602

Send Subsequent Tax Bills To:

Susan Axelrod
1201 S. Prairie #4401
Chicago, IL. 60608



CHICAGO: 12,337.50
CTA: 4,935.00
TOTAL: 17,272.50 *

17-22-110-138-1239 | 20181001600956 | 1-766-442-144

Total does not include any applicable penalty or interest due.



COUNTY: 822.50
ILLINOIS: 1,645.00
TOTAL: 2,467.50

17-22-110-138-1239

| 20181001600956 | 1-309-156-512

UNOFFICIAL COPY

PARCEL 1: UNITS 4401, GU-254 AND GU-255 IN THE ONE MUSEUM PARK WEST CONDOMINIUMS, AS DELINEATED ON A SURVEY OF THE FOLLOWING DESCRIBED PROPERTY: PART OF BLOCK 2 SUBDIVISION, BEING A RESUBDIVISION OF LOT 2 IN KILEY'S SUBDIVISION OF PART OF FRACTIONAL SECTION 22, TOWNSHIP 39 NORTH, RANGE 14 EAST OF THE THIRD PRINCIPAL MERIDIAN, IN COOK COUNTY, ILLINOIS; ALSO, PART OF SOUTH INDIANA AVENUE PER DOCUMENT 93954909 RECORDED NOVEMBER 22, 1993, IN COOK COUNTY, ILLINOIS; WHICH SURVEY IS ATTACHED AS EXHIBIT "D" TO THE DECLARATION OF CONDOMINIUM RECORDED AS DOCUMENT 0933444028, AS AMENDED FROM TIME TO TIME, TOGETHER WITH ITS UNDIVIDED PERCENTAGE INTEREST IN THE COMMON ELEMENTS, IN COOK COUNTY ILLINOIS.

PARCEL 2: A NON-EXCLUSIVE PERPETUAL EASEMENT FOR THE BENEFIT OF PARCEL 1, AS CREATED BY THE GRANT OF EASEMENTS AND AGREEMENT FOR CONSTRUCTION, ENCROACHMENTS AND MAINTENANCE ("GRANT") DATED MARCH 15, 2006 AND RECORDED MAY 15, 2006 AS DOCUMENT 0613532035 MADE BY AND AMONG CENTRAL STATION, L.L.C., AN ILLINOIS LIMITED LIABILITY COMPANY, 1255 SOUTH PRAIRIE PRIVATE, L.L.C., AN ILLINOIS LIMITED LIABILITY COMPANY AND GP 1, LLC, AN ILLINOIS LIMITED LIABILITY COMPANY: (I) TO CONSTRUCT, LOCATE AND MAINTAIN PERMANENT ENCROACHMENTS OF PORTIONS OF THE FUTURE IMPROVEMENTS LOCATED ON PARCEL 1, INCLUDING WITHOUT LIMITATION ALL STRUCTURAL MEMBERS, FOOTING, CAISSON BELLS, FOUNDATIONS, DEMISING WALLS, COLUMNS, SHEETING AND GRADE BEAMS AND ANY OTHER SUPPORTING COMPONENTS WHICH PROVIDE SUPPORT AND/OR ENCLOSURE; AND, (II) TO MAINTAIN ANY INCIDENTAL ENCROACHMENTS IN THE EVENT AND TO THE EXTENT THAT ANY PART OF THE FUTURE IMPROVEMENTS LOCATED ON PARCEL 1, ENCROACH UPON ANY PART OF THE DOMINANT PARCELS (AS DEFINED IN THE GRANT), IN COOK COUNTY, ILLINOIS.

PARCEL 3: A NON-EXCLUSIVE EASEMENT FOR THE BENEFIT OF PARCEL 1, AS CREATED BY THE GRANT OF EASEMENTS AND AGREEMENT FOR CONSTRUCTION, ENCROACHMENTS AND MAINTENANCE DATED MARCH 15, 2006 AND RECORDED MAY 15, 2006 AS DOCUMENT 0613532035 MADE BY AND AMONG CENTRAL STATION, L.L.C., AN ILLINOIS LIMITED LIABILITY COMPANY; 1255 SOUTH PRAIRIE PRIVATE, L.L.C., AN ILLINOIS LIMITED LIABILITY COMPANY AND GP 1, LLC, AN ILLINOIS LIMITED LIABILITY COMPANY FOR THE PURPOSE OF INGRESS AND EGRESS BY PERSONS, MATERIALS AND EQUIPMENT OVER, UPON, ACROSS, UNDER AND THROUGH THE SERVIENT PARCEL DESCRIBED THEREIN TO THE EXTENT REASONABLY NECESSARY TO PERMIT THE MAINTENANCE, REPAIR OR RECONSTRUCTION OF THE IMPROVEMENTS ON PARCEL 1, IN COOK COUNTY, ILLINOIS.

PARCEL 4: A NON-EXCLUSIVE EASEMENT FOR THE BENEFIT OF PARCEL 1, AS CREATED BY THE DECLARATION OF EASEMENTS AND MAINTENANCE AGREEMENT FOR MUSEUM PARK NORTH DATED APRIL 28, 2006 AND RECORDED MAY 15, 2006 AS DOCUMENT 0613532038 MADE BY AND AMONG 1255 SOUTH PRAIRIE PRIVATE, L.L.C.; GP 1, LLC AND CENTRAL STATION, L.L.C. FOR UTILITY PURPOSES, INCLUDING THE RIGHT TO INSTALL, LAY, MAINTAIN, REPAIR AND REPLACE WATER MAINS AND PIPES, SEWER LINES, GAS MAINS, TELEPHONE AND COMMUNICATIONS WIRES AND EQUIPMENT, AND ELECTRICAL CONDUITS, WIRES AND EQUIPMENT, IN COOK COUNTY, ILLINOIS.

UNOFFICIAL COPY

PARCEL 5: A NON-EXCLUSIVE EASEMENT FOR THE BENEFIT OF PARCEL 1, AS CREATED BY THE DECLARATION OF EASEMENTS AND MAINTENANCE AGREEMENT FOR MUSEUM PARK NORTH DATED APRIL 28, 2006 AND RECORDED MAY 15, 2006 AS DOCUMENT 0613532038 MADE BY AND AMONG 1255 SOUTH PRAIRIE PRIVATE, L.L.C.; GP 1, LLC AND CENTRAL STATION, L.L.C. FOR INGRESS AND EGRESS OF VEHICLES AND PERSONS OVER, ON AND ACROSS STREET AREAS LOCATED UPON THE PRAIRIE AVENUE PRIVATE EASEMENT PARCEL DESCRIBED THEREIN, IN COOK COUNTY, ILLINOIS.

PARCEL 6: A NON-EXCLUSIVE EASEMENT FOR THE BENEFIT OF PARCEL 1, AS CREATED BY THE AMENDED AND RESTATED GRANT OF EASEMENTS: GRANT OF PUBLIC ACCESS EASEMENT AND AGREEMENT FOR USE AND MAINTENANCE OF EASEMENT PARCEL DATED APRIL 19, 2002 AND RECORDED APRIL 24, 2002 AS DOCUMENT 0020470285 MADE BY AND AMONG MUSEUM PARK EAST, L.L.C., AN ILLINOIS LIMITED LIABILITY COMPANY AND CHICAGO TITLE LAND TRUST COMPANY (FORMERLY KNOWN AS CHICAGO TITLE AND TRUST COMPANY), AS TRUSTEE UNDER TRUST AGREEMENT DATED MARCH 1, 1990 AND KNOWN AS TRUST NUMBER 1080000 FOR PEDESTRIAN AND VEHICULAR INGRESS AND EGRESS OVER, ACROSS AND UPON THE EASEMENT PARCEL DESCRIBED THEREIN, IN COOK COUNTY, ILLINOIS.

PARCEL 7: A NON-EXCLUSIVE EASEMENT FOR THE BENEFIT OF PARCEL 1, AS CREATED BY THE DECLARATION OF EASEMENTS FOR CONSTRUCTION, ENCROACHMENTS, ADJACENT IMPROVEMENTS, ACCESS AND MAINTENANCE: ACCESS RAMP EASEMENTS MADE BY AND BETWEEN GRANT PARK 2, LLC AND CENTRAL STATION, L.L.C. RECORDED NOVEMBER 30, 2009 AS DOCUMENT 0933444026 FOR THE FOLLOWING PURPOSES: A) LOCATE AND MAINTAIN PERMANENT ENCROACHMENTS OF ANY ONE MUSEUM PARK WEST IMPROVEMENTS AND/OR FACILITIES; B) MAINTAIN ANY INCIDENTAL ENCROACHMENTS IN THE EVENT AND TO THE EXTENT THAT ANY PART OF THE ONE MUSEUM PARK WEST IMPROVEMENTS SHALL ENCROACH OR SHALL HEREAFTER ENCROACH; AND, C) FOR INGRESS AND EGRESS TO THE EXTENT REASONABLY NECESSARY TO PERMIT THE MAINTENANCE, REPAIR, REPLACEMENT OR RECONSTRUCTION OF ANY PORTION OF THE ONE MUSEUM PARK WEST IMPROVEMENTS, IN, TO, UNDER, OVER, UPON, THROUGH AND ABOUT PORTIONS OF THE "T5 PROPERTY", AS DEFINED THEREIN, IN COOK COUNTY, ILLINOIS.

PARCEL 8: A NON-EXCLUSIVE EASEMENT FOR THE BENEFIT OF PARCEL 1, AS CREATED BY DECLARATION OF EASEMENTS FOR ENCROACHMENTS, ADJACENT IMPROVEMENTS, ACCESS AND MAINTENANCE, DATED APRIL 2, 2008 AND RECORDED APRIL 4, 2008 AS DOCUMENT 0809541096, BY AND AMONG GP1, LLC, AN ILLINOIS LIMITED LIABILITY COMPANY, GRANT PARK 2, LLC, AN ILLINOIS LIMITED LIABILITY COMPANY, AND CENTRAL STATION, L.L.C., AN ILLINOIS LIMITED LIABILITY COMPANY, FOR EASEMENTS: (I) TO LOCATE AND MAINTAIN ENCROACHMENTS OF PORTIONS OF IMPROVEMENTS OVER ONE MUSEUM PARK EAST PROPERTY, AS DEFINED THEREIN; (II) FOR REPAIR, REPLACEMENT AND RECONSTRUCTION OF ALL EXPANSION JOINT CONNECTIONS AS DESCRIBED THEREIN; (III) FOR INGRESS AND EGRESS OVER ONE MUSEUM PARK EAST PROPERTY TO THE EXTENT REASONABLY NECESSARY TO PERMIT MAINTENANCE, REPAIR OR RECONSTRUCTION OF ANY PORTION OF THE ONE MUSEUM PARK WEST PROPERTY; AND (IV) FOR INGRESS AND EGRESS TO ANY DOG RUN AREA AND FOR ACCESS TO AND USE OF ANY DOG RUN AREA LOCATED ON THE ONE MUSEUM PARK EAST PROPERTY, IN COOK COUNTY, ILLINOIS.

UNOFFICIAL COPY

PARCEL 9: A NON-EXCLUSIVE EASEMENT FOR THE BENEFIT OF PARCEL 1, AS CREATED BY DECLARATION OF EASEMENTS FOR ENCROACHMENTS, ADJACENT IMPROVEMENTS, ACCESS AND MAINTENANCE, DATED NOVEMBER 20, 2009 AND RECORDED NOVEMBER 30, 2009 AS DOCUMENT 0933444027 BY AND BETWEEN GRANT PARK 2, LLC, AN ILLINOIS LIMITED LIABILITY COMPANY AND CENTRAL STATION, L.L.C., AN ILLINOIS LIMITED LIABILITY COMPANY, FOR EASEMENTS: (A) TO LOCATE AND MAINTAIN ENCROACHMENTS OF PORTIONS OF IMPROVEMENTS OVER T5 PROPERTY, AS DEFINED THEREIN; (B) FOR REPAIR, REPLACEMENT AND RECONSTRUCTION OF ALL EXPANSION JOINT CONNECTIONS AS DESCRIBED THEREIN; (C) FOR INGRESS AND EGRESS OVER T5 PROPERTY TO THE EXTENT REASONABLY NECESSARY TO PERMIT MAINTENANCE, REPAIR OR RECONSTRUCTION OF ANY PORTION OF THE ONE MUSEUM PARK WEST PROPERTY, IN COOK COUNTY, ILLINOIS.

PARCEL 10: THE (EXCLUSIVE) RIGHT TO THE USE OF STORAGE SPACE(S) S-239 A LIMITED COMMON ELEMENT AS DELINEATED ON THE SURVEY ATTACHED TO THE DECLARATION AFORESAID RECORDED AS DOCUMENT NUMBER 0933444028.

Property of Cook County Clerk's Office