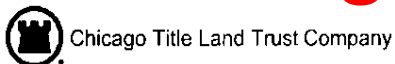


UNOFFICIAL COPY



FACSIMILE  
ASSIGNMENT OF  
BENEFICIAL  
INTEREST



\*1831908102\*

Doc# 1831908102 Fee \$40.00

RHSP FEE:\$9.00 RPRF FEE: \$1.00

KAREN A. YARBROUGH

COOK COUNTY RECORDER OF DEEDS

DATE: 11/15/2018 02:29 PM PG: 1 OF 2

DATE: November 15, 2018

FOR VALUE RECEIVED, THE ASSIGNOR (S) HEREBY SELL, ASSIGN, TRANSFER, AND SET OVER UNTO ASSIGNEE (S), ALL OF THE ASSIGNOR'S RIGHTS, POWER, PRIVILEGES, AND BENEFICIAL INTEREST IN AND TO THAT CERTAIN TRUST AGREEMENT DATED April 15, 2011 AND KNOWN AS CHICAGO TITLE LAND TRUST COMPANY, AS TRUSTEE UNDER TRUST NUMBER 8002356888 INCLUDING ALL INTEREST IN THE PROPERTY HELD SUBJECT TO SAID TRUST AGREEMENT.

THE REAL PROPERTY CONSTITUTING THE CORPUS OF THE LAND TRUST IS LOCATED IN THE MUNICIPALITY (IES) OF Orland Park IN THE COUNTY (IES) OF Cook, ILLINOIS.

EXEMPT UNDER THE PROVISIONS OF PARAGRAPH \_\_\_\_\_ SECTION 31-45 REAL ESTATE TRANSFER TAX ACT.





NOT EXEMPT. AFFIX TRANSFER STAMPS BELOW.

THIS INSTRUMENT WAS PREPARED BY Sosin, Arnold & Schoenbeck, Ltd.  
ADDRESS 9501 W. 144th Pl., Suite 201  
CITY Orland Park, IL 60462  
PHONE NUMBER 708-448-8141

FILING INSTRUCTIONS:

- 1) THIS DOCUMENT MUST BE RECORDED WITH THE RECORDER OF THE COUNTY IN WHICH THE REAL ESTATE HELD BY THIS TRUST IS LOCATED (IF APPLICABLE) PURSUANT TO THE APPLICABLE PROVISIONS OF LAND TRUST RECORDATION AND TRANSFER TAX ACT.
- 2) THE RECORDED ORIGINAL OR A STAMPED COPY MUST BE DELIVERED TO THE TRUSTEE WITH THE ORIGINAL ASSIGNMENT TO BE LODGED.

Rev. 03/2014



# UNOFFICIAL COPY

Property of Cook County Clerk's Office

**Step 3: Write the legal description from the deed.** Write, type (minimum 10-point font required), or attach the legal description from the deed. If you prefer, submit an 8 1/2" x 11" copy of the extended legal description with this form. You may also use the space below to write additional property index numbers, lots sizes or acreage from Step 1, Line 3.

LOTS 366 AND 367 IN FRANK DeLUGACH'S WOODED ESTATES, BEING A SUBDIVISION OF NORTH 1/2 OF EAST 1/2 OF SOUTHWEST 1/4 AND NORTH 1/2 OF SOUTHEAST 1/4 THE SOUTHEAST 1/4 OF SOUTHEAST 1/4 AND EAST 1/2 OF EAST 1/2 OF SOUTHWEST 1/4 OF SOUTHWEST 1/4 OF SECTION 18, TOWNSHIP 36 NORTH, RANGE 12, EAST OF THE THIRD PRINCIPAL MERIDIAN, IN COOK COUNTY, ILLINOIS.

27-18-307-002-0000

27-18-307-003-000

15611 117th Court  
Orland Park, IL 60467