

UNOFFICIAL COPY

Doc#: 1832419341 Fee: \$54.00
Karen A. Yarbrough
Cook County Recorder of Deeds
Date: 11/20/2018 01:16 PM Pg: 1 of 4

JUDICIAL SALE DEED

THE GRANTOR, The Judicial Sales Corporation, an Illinois Corporation, pursuant to and under the authority conferred by the provisions of an Order Appointing Selling Officer and a Judgment entered by the Circuit Court of Cook County, Illinois, on April 16, 2018, in Case No. 17 CH 004308, entitled U.S. BANK NATIONAL ASSOCIATION, NOT IN ITS INDIVIDUAL CAPACITY BUT SOLELY

Dec ID 20181101639360

AS TRUSTEE FOR THE RMAC TRUST, SERIES 2016-CTT vs. CARRELL SMITH, et al, and pursuant to which the premises hereinafter described were sold at public sale pursuant to notice given in compliance with 735 ILCS 5/15-1507(c) by said grantor on September 27, 2018, does hereby grant, transfer, and convey to U.S. BANK NATIONAL ASSOCIATION, NOT IN ITS INDIVIDUAL CAPACITY BUT SOLELY AS TRUSTEE FOR THE RMAC TRUST, SERIES 2016-CTT the following described real estate situated in the County of Cook, in the State of Illinois, to have and to hold forever:

PARCEL 1: UNIT 4-202 IN MALLARD COURT CONDOMINIUM, AS DELINEATED AND DEFINED ON THE PLAT OF SURVEY OF THE FOLLOWING DESCRIBED PARCEL OF REAL ESTATE: THAT PART OF THE NORTHEAST 1/4 OF SECTION 8, TOWNSHIP 41 NORTH, RANGE 11, EAST OF THE THIRD PRINCIPAL MERIDIAN, BOUNDED AND DESCRIBED AS FOLLOWS: COMMENCING AT THE INTERSECTION OF THE CENTER LINE OF WEBER DRIVE, (FORMERLY OLD WILKE ROAD) (SAID CENTER LINE ALSO BEING THE WEST LINE OF THE EAST 3/4 OF THE EAST 1/2 OF SECTION 5 AND SECTION 8, TOWNSHIP 41 NORTH, RANGE 11, EAST OF THE THIRD PRINCIPAL MERIDIAN) AND THE NORTH LINE OF FRACTIONAL SECTION 5, TOWNSHIP 41 NORTH, RANGE 11, EAST OF THE THIRD PRINCIPAL MERIDIAN; THENCE SOUTH 00 DEGREES 18 MINUTES 21 SECONDS EAST ALONG THE CENTER LINE OF SAID WEBER DRIVE 1369.27 FEET TO A POINT; THENCE NORTH 89 DEGREES 41 MINUTES 39 SECONDS EAST 33.0 FEET TO A POINT ON THE EAST LINE OF WEBER DRIVE AS DEDICATED BY DOCUMENT NO. 88155952, SAID POINT BEING THE PLACE OF BEGINNING; THENCE CONTINUING NORTH 89 DEGREES 41 MINUTES 39 SECONDS EAST, 39.50 FEET; THENCE NORTH 00 DEGREES 18 MINUTES 21 SECONDS WEST, 65.00 FEET; THENCE NORTH 89 DEGREES 41 MINUTES 39 SECONDS EAST, 82.50 FEET, THENCE NORTH 00 DEGREES 18 MINUTES 21 SECONDS WEST 70.00 FEET; THENCE NORTH 89 DEGREES 41 MINUTES 39 SECONDS EAST, 426.0 FEET, THENCE SOUTH 00 DEGREES 18 MINUTES 21 SECONDS EAST, 70.0 FEET; THENCE NORTH 89 DEGREES 41 MINUTES 39 SECONDS EAST; 82.50 FEET; THENCE SOUTH 00 DEGREES 18 MINUTES 21 SECONDS EAST, 65.00 FEET; THENCE NORTH 89 DEGREES 41 MINUTES 39 SECONDS EAST, 79.09 FEET TO THE WEST LINE OF NEW WILKE ROAD AS DEDICATED BY DOCUMENT NO. 88155952 THENCE SOUTH 00 DEGREES 00 MINUTES 00 SECONDS EAST, ALONG THE WEST LINE OF SAID NEW WILKE ROAD; 590.24 FEET TO A POINT OF CURVE IN THE WEST LINE OF SAID NEW WILKE ROAD; THENCE SOUTHERLY ALONG A CURVED LINE CONVEX WESTERLY HAVING A RADIUS OF 950.0 FEET AN ARC DISTANCE OF 221.83 FEET (THE CHORD OF SAID ARC BEARS SOUTH 06 DEGREES 41 MINUTES 00 SECONDS EAST, 221.12 FEET); THENCE NORTH 89 DEGREES 55 MINUTES 17 SECONDS WEST, 102.20 FEET; THENCE NORTH 00 DEGREES 18 MINUTES 21 SECONDS WEST, 115.0 FEET, THENCE NORTH 89 DEGREES 55 MINUTES 17 SECONDS WEST, 45.0 FEET; THENCE NORTH 00 DEGREES 18 MINUTES 21 SECONDS WEST, 125.0 FEET, THENCE NORTH 89 DEGREES 55 MINUTES 17 SECONDS WEST, 250.0 FEET; THENCE NORTH 00 DEGREES 18 MINUTES 21 SECONDS WEST, 199.0 FEET, THENCE NORTH 89 DEGREES 55 MINUTES 17 SECONDS WEST, 353.81 FEET TO THE EAST LINE OF SAID WEBER DRIVE; THENCE NORTH 00 DEGREES 18 MINUTES 21 SECONDS WEST ALONG THE EAST LINE OF SAID WEBER DRIVE, 445.95 FEET TO THE POINT OF BEGINNING, ALL IN COOK COUNTY, ILLINOIS. THAT PART OF THE NORTHEAST 1/4 OF SECTION 8, TOWNSHIP 41 NORTH, RANGE 11, EAST OF THE THIRD PRINCIPAL MERIDIAN BOUNDED AND DESCRIBED AS FOLLOWS: COMMENCING AT THE INTERSECTION OF THE CENTER LINE OF WEBER DRIVE (FORMERLY OLD WILKIE ROAD) (SAID CENTER LINE ALSO BEING THE WEST LINE OF THE EAST 3/4 OF THE EAST 1/2 OF SECTION 5 AND 8, TOWNSHIP 41 NORTH, RANGE 11 EAST OF THE THIRD PRINCIPAL MERIDIAN) AND THE NORTH LINE OF FRACTIONAL SECTION 5 TOWNSHIP 41 NORTH, RANGE 11, EAST OF THE THIRD PRINCIPAL MERIDIAN, THENCE SOUTH 00 DEGREES 18 MINUTES 21 SECONDS EAST ALONG THE CENTER LINE OF SAID WEBER DRIVE, 552.0 FEET TO A POINT; THENCE SOUTH 89 DEGREES 55 MINUTES 17 SECONDS EAST, 33.0 FEET TO A POINT ON THE EAST LINE OF WEBER DRIVE AS DEDICATED BY DOCUMENT NUMBER 88155952, SAID POINT BEING THE PLACE OF BEGINNING; THENCE CONTINUING SOUTH 89 DEGREES 55 MINUTES 17 SECONDS EAST, 355.00 FEET THENCE SOUTH 00 DEGREES 18 MINUTES 21 SECONDS EAST, 679.67 FEET, THENCE SOUTH 89 DEGREES 41 MINUTES 39 SECONDS WEST 212.99 FEET; THENCE SOUTH 00 DEGREES 18 MINUTES 21 SECONDS EAST, 70.0 FEET; THENCE SOUTH 89 DEGREES 41 MINUTES 39 SECONDS WEST 82.50 FEET; THENCE SOUTH 00 DEGREES 18 MINUTES 21 SECONDS EAST, 65.0

UNOFFICIAL COPY

JUDICIAL SALE DEED

Property Address: 1107 S. OLD WILKE ROAD UNIT #202, ARLINGTON HEIGHTS, IL 60005


FEET, THENCE SOUTH 89 DEGREES 41 MINUTES 39 SECONDS WEST, 59.90 FEET TO THE EAST LINE OF SAID WEBER DRIVE; THENCE NORTH 00 DEGREES 18 MINUTES 21 SECONDS WEST, ALONG THE EAST LINE OF SAID WEBER DRIVE 817.05 FEET, TO THE PLACE OF BEGINNING, ALL IN COOK COUNTY, ILLINOIS. WHICH SURVEY IS ATTACHED AS EXHIBIT "A" TO THE DECLARATION OF CONDOMINIUM RECORDED NOVEMBER 21, 1996 AS DOCUMENT NUMBER 96889987 AND AS AMENDED FROM TIME TO TIME, TOGETHER WITH ITS UNDIVIDED PERCENTAGE INTEREST IN THE COMMON ELEMENTS. PARCEL 2: NON-EXCLUSIVE PERPETUAL EASEMENT APPURTENANT TO AND FOR THE BENEFIT OF PARCEL 1 CREATED BY THAT CROSS-EASEMENT AGREEMENT DATED SEPTEMBER 10, 1969 AND RECORDED NOVEMBER 26, 1969 AS DOCUMENT NUMBER 21023805 FOR INGRESS, EGRESS, PUBLIC UTILITIES, AND SANITARY SEWER AND WATER OVER THE PROPERTY SHADED ON EXHIBIT B ATTACHED TO SAID CROSS-EASEMENT AGREEMENT, IN COOK COUNTY, ILLINOIS.

Commonly known as 1107 S. OLD WILKE ROAD UNIT #202, ARLINGTON HEIGHTS, IL 60005

Property Index No. 08-08-201-012-1335

Grantor has caused its name to be signed to those present by its President and CEO on this 14th day of November, 2018.

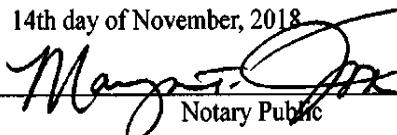
The Judicial Sales Corporation

By: 
Nancy R. Vallone
President and Chief Executive Officer

State of IL, County of COOK ss, I, Maya T Jones, a Notary Public, in and for the County and State aforesaid, do hereby certify that Nancy R. Vallone, personally known to me to be the President and CEO of The Judicial Sales Corporation, appeared before me this day in person and acknowledged that as such President and CEO he/she signed and delivered the said Deed pursuant to authority given by the Board of Directors of said corporation, as his/her free and voluntary act, and as the free and voluntary act and Deed of said corporation, for the uses and purposes therein set forth.

Given under my hand and seal on this

14th day of November, 2018



Notary Public



This Deed was prepared by August R. Butera, The Judicial Sales Corporation, One South Wacker Drive, 24th Floor, Chicago, IL 60606-4650.

Exempt under provision of Paragraph 4 Section 31-45 of the Real Estate Transfer Tax Law (35 ILCS 200/31-45).

11-14-18
Date


Buyer, Seller or Representative

Matthew Moses
ARDC # 6278082

UNOFFICIAL COPY

JUDICIAL SALE DEED

Property Address: 1107 S. OLD WILKE ROAD UNIT #202, ARLINGTON HEIGHTS, IL 60005

Grantor's Name and Address:

THE JUDICIAL SALES CORPORATION
One South Wacker Drive, 24th Floor
Chicago, Illinois 60606-4650
(312)236-SALE

Grantee's Name and Address and mail tax bills to:

U.S. BANK NATIONAL ASSOCIATION, NOT IN ITS INDIVIDUAL CAPACITY BUT SOLELY AS TRUSTEE FOR THE RMAC
TRUST, SERIES 2016-CTT
15480 LAGUNA CANYON ROAD, SUITE 100
Irvine, CA, 92618

Contact Name and Address:

Contact: JHONNY LLANA
Address: 15480 LAGUNA CANYON RD., SUITE 100
IRVINE, CA 92618
Telephone: 949-241-5632

Mail To:

M. Moses
CODILIS & ASSOCIATES, P.C.
Matthew Moses, ARDC #6278082
15W030 NORTH FRONTAGE ROAD, SUITE 100
BURR RIDGE, IL, 60527
(630) 794 5300
Att No. 21762
File No. 14-16-13320

Property of Cook County Clerk's Office


UNOFFICIAL COPY

File # 14-16-13320

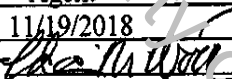
STATEMENT BY GRANTOR AND GRANTEE

The Grantor or his agent affirms that, to the best of his knowledge, the name of the Grantee shown on the Deed of Assignment of Beneficial Interest in land trust is either a natural person, an Illinois corporation or foreign corporation authorized to do business or acquire and hold title to real estate in Illinois, a partnership authorized to do business or acquire and hold title to real estate in Illinois, or other entity recognized as a person and authorized to do business or acquire title to real estate under the laws of the State of Illinois.

Dated November 19, 2018

Signature: 

Grantor or Agent

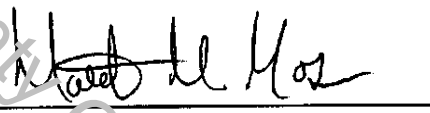
Subscribed and sworn to before me
By the said Agent
Date 11/19/2018
Notary Public 




Matthew Moses
ARDC # 6278082


The Grantee or his Agent affirms and verifies that the name of the Grantee shown on the Deed or Assignment of Beneficial Interest in a land trust is either a natural person, an Illinois corporation or foreign corporation authorized to do business or acquire and hold title to real estate in Illinois, a partnership authorized to do business or acquire and hold title to real estate in Illinois or other entity recognized as a person and authorized to do business or acquire title to real estate under the laws of the State of Illinois.

Dated November 19, 2018

Signature: 

Grantee or Agent

Subscribed and sworn to before me
By the said Agent
Date 11/19/2018
Notary Public 



Matthew Moses
ARDC # 6278082

Note: Any person who knowingly submits a false statement concerning the identity of Grantee shall be guilty of a Class C misdemeanor for the first offense and of a Class A misdemeanor for subsequent offenses.

(Attach to Deed or ABI to be recorded in Cook County, Illinois if exempt under provisions of Section 4 of the Illinois Real Estate Transfer Tax Act.)