


# UNOFFICIAL COPY

THIS INSTRUMENT WAS PREPARED BY  
~~AND AFTER RECORDING MAIL TO:~~

Thomas G. Moffitt  
Stahl Cowen Crowley Addis LLC  
55 W. Monroe Street, Suite 1200  
Chicago, IL 60603

When Recorded Return To: T. Griffith  
First American Title Insurance Company  
National Commercial Services  
30 N. LaSalle St., Suite 2700  
Chicago, IL 60602  
File No: NCS 895641-2

  
\*1833034084I\*  
Doc# 1833034084 Fee \$52.00  
RHSP FEE: \$9.00 RPRF FEE: \$1.00  
AFFIDAVIT FEE: \$2.00  
KAREN A. YARBROUGH  
COOK COUNTY RECORDER OF DEEDS  
DATE: 11/26/2018 04:01 PM PG: 1 OF 8

## QUIT CLAIM DEED

WOODFIELD HOSPITALITY, LLC, an Illinois limited liability company ("GRANTOR"), of 120 North Hale Street, Suite #300, Wheaton, Illinois 60187, for and in consideration of Ten Dollars and 00/100 (\$10.00) DOLLARS and other good and valuable consideration in hand paid, CONVEYS and QUIT CLAIMS unto 1870 E GOLF ROAD, LLC, an Illinois limited liability company ("GRANTEE"), of 205 West Wacker Drive, Suite 901, Chicago, Illinois 60606, all right, title and interest which the Grantor holds in and to the real estate situated in the County of Cook, State of Illinois, which is legally described on Exhibit A attached hereto, which is incorporated herein and made a part hereof.

TO HAVE AND TO HOLD said premises forever.

SUBJECT TO: Real estate taxes for 2018 and subsequent years, easements, covenants, conditions and restrictions of record.


IN WITNESS WHEREOF, Grantor has caused its name to be signed to these presents this 31 day of October, 2018.

WOODFIELD HOSPITALITY, LLC, an Illinois limited liability company

By: T2FE Ventures, LLC, an Illinois limited liability company, its Manager

By: FEPH Woodfield Hospitality, LLC, an Illinois limited liability company, its Manager

By: T. P. Gallagher  
Timothy P. Gallagher, Manager

89  11-1-18  
VILLAGE OF SCHAUMBURG  
REAL ESTATE TRANSFER TAX  
**35400** EXEMPT

Exempt pursuant to subparagraph (e) of the Illinois Real Estate Transfer Act, 35 ILCS 200/31-45(e)

Thomas G. Moffitt, Attorney for Grantor  
Grantor or Attorney for Grantor  
Date: November 20, 2018

*RK*

# UNOFFICIAL COPY

State of Illinois )  
 ) ss.  
County of Cook )

I, the undersigned, a Notary Public in and for said County, in the State aforesaid, DO HEREBY CERTIFY that Timothy P. Gallagher, personally known to me to be the Manager of FEPH Woodfield Hospitality, LLC, an Illinois limited liability company, the Manager of T2FE Ventures, LLC, an Illinois limited liability company, the Manager of WOODFIELD HOSPITALITY, LLC, an Illinois limited liability company, and to be the same person whose name is subscribed to the foregoing instrument, appeared before me this day in person and acknowledged that he signed, sealed and delivered the said instrument as such Manager as his free and voluntary act and as the free and voluntary act of said company, for the uses and purposes therein set forth.

Given under my hand and official seal this 31 day of October, 2018.

Vincenza C. Costante  
NOTARY PUBLIC

My Commission Expires: 5/8/19



**SEND SUBSEQUENT TAX BILLS TO:**  
1870 E GOLF ROAD, LLC  
205 West Wacker Drive, Suite 901  
Chicago, IL 60606

# UNOFFICIAL COPY

## EXHIBIT A

### LEGAL DESCRIPTION

#### PARCEL 1:

LOT 5 IN HYATT REDEVELOPMENT SUBDIVISION, BEING A PART OF THE SOUTHEAST QUARTER OF SECTION 12, TOWNSHIP 41 NORTH, RANGE 10 EAST OF THE THIRD PRINCIPAL MERIDIAN, ACCORDING TO THE PLAT THEREOF RECORDED MAY 4, 2018 AS DOCUMENT 1812416069, IN COOK COUNTY, ILLINOIS.

#### PARCEL 2:

EASEMENT APPURTENANT TO AND FOR THE BENEFIT OF PARCEL 1 AS CREATED BY RECIPROCAL GRANT OF ROADWAY EASEMENTS RECORDED NOVEMBER 25, 1981 IN THE OFFICE OF THE RECORDER OF DEEDS, COOK COUNTY, ILLINOIS AS DOCUMENT NO. 26070571, AND RE-RECORDED NOVEMBER 30, 1981 AS DOCUMENT NO. 26072946 IN, ON, OVER AND ACROSS THE FOLLOWING DESCRIBED PROPERTY:

#### EASEMENT PARCEL "E":

AN EASEMENT, 24.00 FEET IN WIDTH, IN THE SOUTH EAST 1/4 OF SECTION 12, TOWNSHIP 41 NORTH, RANGE 10, EAST OF THE THIRD PRINCIPAL MERIDIAN, OF WHICH THE CENTER LINE IS DESCRIBED AS FOLLOWS:

COMMENCING AT THE SOUTHWEST CORNER OF THE EAST 1/2 OF THE SOUTH EAST 1/4 OF THE SOUTH EAST 1/4 OF SAID SECTION 12; THENCE NORTH 90 DEGREES, 00 MINUTES, 00 SECONDS EAST ALONG THE SOUTH LINE OF SAID SECTION 12, A DISTANCE OF 80.43 FEET; THENCE NORTH 00 DEGREES, 25 MINUTES, 17 SECONDS EAST ALONG A LINE 80.43 FEET EAST (AS MEASURED AFORESAID) OF AND PARALLEL WITH THE WEST LINE OF THE EAST 1/2 OF THE SOUTH EAST 1/4 OF THE SOUTH EAST 1/4 OF SAID SECTION 12, A DISTANCE OF 357.01 FEET TO A POINT ON THE NORTH LINE OF THE SOUTH 357.00 FEET OF THE SOUTH EAST 1/4 OF SAID SECTION 12 (ALSO BEING THE NORTH RIGHT OF WAY LINE OF THE PUBLIC ROADWAY KNOWN AS HARTLEY ROAD) FOR ITS POINT OF BEGINNING; THENCE CONTINUING NORTH 00 DEGREES, 25 MINUTES, 17 SECONDS EAST, A DISTANCE OF 720.29 FEET TO A POINT ON THE NORTH LINE OF THE SOUTH 1077.27 FEET OF THE SOUTH EAST 1/4 OF SAID SECTION 12, 581.58 FEET WEST (AS MEASURED AT RIGHT ANGLES) OF THE EAST LINE OF SAID SECTION 12 FOR ITS POINT OF TERMINATION, ALL IN COOK COUNTY, ILLINOIS.

#### EASEMENT PARCEL "G":

AN EASEMENT, 24 FEET IN WIDTH, IN THE SOUTHEAST 1/4 OF SECTION 12, TOWNSHIP 41 NORTH, RANGE 10, EAST OF THE THIRD PRINCIPAL MERIDIAN, OF WHICH THE CENTERLINE IS DESCRIBED AS FOLLOWS:

COMMENCING AT THE SOUTHWEST CORNER OF THE EAST 1/2 OF THE SOUTH EAST 1/4 OF THE SOUTH EAST 1/4 OF SAID SECTION 12; THENCE NORTH 90 DEGREES, 00 MINUTES, 00 SECONDS EAST ALONG THE SOUTH LINE OF SAID SECTION 12, A DISTANCE OF 80.43 FEET; THENCE NORTH 00 DEGREES, 25 MINUTES, 17 SECONDS EAST ALONG A LINE 80.43 FEET EAST (AS MEASURED AFORESAID) OF AND PARALLEL WITH THE WEST LINE OF THE EAST 1/2 OF THE SOUTH EAST 1/4 OF THE SOUTH EAST 1/4 OF SAID SECTION 12, A DISTANCE OF 1077.30 FEET TO A POINT ON THE NORTH LINE OF THE SOUTH 1077.27 FEET OF THE SOUTH EAST 1/4 OF SAID SECTION 12 FOR ITS POINT OF BEGINNING; THENCE CONTINUING NORTH 00 DEGREES, 25 MINUTES, 17 SECONDS EAST, A DISTANCE OF 163.22 FEET TO A POINT ON A LINE 1240.49 FEET NORTH (AS MEASURED AT

# UNOFFICIAL COPY

RIGHT ANGLES) OF AND PARALLEL WITH THE SOUTH LINE OF SAID SECTION 12 FOR ITS POINT OF TERMINATION, SAID POINT OF TERMINATION ALSO BEING 581.41 FEET WEST (AS MEASURED AT RIGHT ANGLES) OF THE EAST LINE OF SAID SECTION 12, ALL IN COOK COUNTY, ILLINOIS.

## PARCEL 3:

EASEMENT APPURTENANT TO AND FOR THE BENEFIT OF PARCEL 1 AS CREATED BY GRANT OF EASEMENTS FOR SANITARY SEWER AND WATER MAIN, RECORDED NOVEMBER 25, 1981 IN THE OFFICE OF THE RECORDER OF DEEDS, COOK COUNTY, ILLINOIS, AS DOCUMENT NO. 26070572, AND RE-RECORDED NOVEMBER 30, 1981 AS DOCUMENT NO. 26072947 IN, ON, OVER AND ACROSS THE FOLLOWING DESCRIBED PROPERTY:

### EASEMENT PARCEL "D":

AN EASEMENT, 10.00 FEET IN WIDTH, IN THE SOUTH EAST 1/4 OF SECTION 12, TOWNSHIP 41 NORTH, RANGE 10, EAST OF THE THIRD PRINCIPAL MERIDIAN, OF WHICH THE CENTER LINE IS DESCRIBED AS FOLLOWS:

COMMENCING AT THE SOUTHWEST CORNER OF THE EAST 1/2 OF THE SOUTH EAST 1/4 OF THE SOUTH EAST 1/4 OF SAID SECTION 12; THENCE NORTH 90 DEGREES, 00 MINUTES, 00 SECONDS EAST ALONG THE SOUTH LINE OF SAID SECTION 12, A DISTANCE OF 121.16 FEET; THENCE NORTH 00 DEGREES, 00 MINUTES, 00 SECONDS EAST, A DISTANCE OF 140.00 FEET TO A POINT ON THE SOUTH LINE OF THE NORTH 937.27 FEET OF THE SOUTH 1077.27 FEET OF THE SOUTH EAST 1/4 OF SAID SECTION 12 (ALSO BEING THE NORTH LINE OF GOLF ROAD AS WIDENED PER DOCUMENT NO. 20885775) FOR ITS POINT OF BEGINNING; THENCE CONTINUING NORTH 00 DEGREES, 00 MINUTES, 00 SECONDS EAST, A DISTANCE OF 151.00 FEET TO A POINT ON THE NORTH LINE OF THE SOUTH 291.00 FEET OF THE SOUTH EAST 1/4 OF SECTION 12 (ALSO BEING THE SOUTH RIGHT OF WAY LINE OF THE PUBLIC ROADWAY KNOWN AS HARTLEY ROAD) 543.78 FEET WEST (AS MEASURED AT RIGHT ANGLES) OF THE EAST LINE OF SAID SECTION 12 FOR ITS POINT OF TERMINATION, ALL IN COOK COUNTY, ILLINOIS.

### EASEMENT PARCEL "I"

AN EASEMENT, 10.00 FEET IN WIDTH, IN THE SOUTH EAST 1/4 OF SECTION 12, TOWNSHIP 41 NORTH, RANGE 10, EAST OF THE THIRD PRINCIPAL MERIDIAN, OF WHICH THE CENTER LINE IS DESCRIBED AS FOLLOWS:

COMMENCING ON THE SOUTH LINE OF SAID SECTION 12 (SAID SOUTH LINE HAVING A BEARING OF SOUTH 90 DEGREES, 00 MINUTES, 00 SECONDS WEST) 144.59 FEET WEST (AS MEASURED ALONG THE SOUTH LINE OF SAID SECTION 12) OF THE SOUTHEAST CORNER OF SAID SECTION 12; THENCE NORTH 09 DEGREES, 30 MINUTES, 38 SECONDS EAST, A DISTANCE OF 361.97 FEET TO THE POINT ON THE NORTH LINE OF THE SOUTH 357.00 FEET OF THE SOUTH EAST 1/4 OF SAID SECTION 12 (ALSO BEING THE NORTH RIGHT OF WAY LINE OF THE PUBLIC ROADWAY KNOWN AS HARTLEY ROAD) FOR ITS POINT OF BEGINNING; THENCE CONTINUING NORTH 09 DEGREES, 30 MINUTES, 38 SECONDS EAST, A DISTANCE OF 159.80 FEET; THENCE SOUTH 89 DEGREES, 43 MINUTES, 52 SECONDS EAST, A DISTANCE OF 9.96 FEET TO ITS POINT OF TERMINATION ON THE WESTERLY LINE OF THE PERMANENT EASEMENT TO THE METROPOLITAN SANITARY DISTRICT OF GREATER CHICAGO AS PER DOCUMENT NO. 21391850, SAID POINT OF TERMINATION BEING 514.56 FEET NORTH (AS MEASURED AT RIGHT ANGLES) OF THE SOUTH LINE OF SAID SECTION 12 AND 51.69 FEET WEST (AS MEASURED AT RIGHT ANGLES) OF THE EAST LINE OF SAID SECTION 12, ALL IN COOK COUNTY, ILLINOIS.

## PARCEL 4:

# UNOFFICIAL COPY

AN EASEMENT APPURTENANT TO AND FOR THE BENEFIT OF PARCEL 1 AS CREATED BY RECIPROCAL GRANT OF EASEMENTS FOR STORM SEWER AND WATER DETENTION RECORDED NOVEMBER 25, 1981 IN THE OFFICE OF THE RECORDER OF DEEDS, COOK COUNTY, ILLINOIS AS DOCUMENT NO. 26070573, AND RE-RECORDED NOVEMBER 30, 1981 AS DOCUMENT 26072948 IN, ON, OVER AND ACROSS THE FOLLOWING DESCRIBED PROPERTY:

## EASEMENT PARCEL "A":

AN EASEMENT, 10.00 FEET IN WIDTH, IN THE SOUTH EAST 1/4 OF SECTION 12, TOWNSHIP 41 NORTH, RANGE 10, EAST OF THE THIRD PRINCIPAL MERIDIAN, OF WHICH THE CENTER LINE IS DESCRIBED AS FOLLOWS:

COMMENCING AT A POINT ON THE SOUTH LINE OF SAID SECTION 12 (SAID SOUTH LINE HAVING A BEARING OF SOUTH 90 DEGREES, 00 MINUTES, 00 SECONDS WEST) 323.30 FEET WEST (AS MEASURED ALONG SAID SOUTH LINE) OF THE SOUTHEAST CORNER OF SAID SECTION 12; THENCE NORTH 00 DEGREES, 00 MINUTES, 00 SECONDS EAST, A DISTANCE OF 251.63 FEET TO THE POINT OF BEGINNING; THENCE CONTINUING NORTH 00 DEGREES, 00 MINUTES 00 SECONDS EAST, A DISTANCE OF 39.37 FEET TO A POINT ON THE NORTH LINE OF THE SOUTH 291.00 FEET OF THE SOUTH EAST 1/4 OF SAID SECTION 12 (ALSO BEING THE SOUTH RIGHT OF WAY LINE OF THE PUBLIC ROADWAY KNOWN AS HARTLEY ROAD) 325.14 FEET WEST (AS MEASURED AT RIGHT ANGLES) OF THE EAST LINE OF SAID SECTION 12 FOR ITS POINT OF TERMINATION, ALL IN COOK COUNTY, ILLINOIS.

## EASEMENT PARCEL "B":

AN EASEMENT, 10.00 FEET IN WIDTH, IN THE SOUTH EAST 1/4 OF SECTION 12, TOWNSHIP 41 NORTH, RANGE 10, EAST OF THE THIRD PRINCIPAL MERIDIAN, OF WHICH THE CENTER LINE IS DESCRIBED AS FOLLOWS:

COMMENCING AT THE SOUTHWEST CORNER OF THE EAST 1/2 OF THE SOUTH EAST 1/4 OF THE SOUTH EAST 1/4 OF SAID SECTION 12; THENCE NORTH 90 DEGREES, 00 MINUTES, 00 SECONDS EAST ALONG THE SOUTH LINE OF SAID SECTION 12, A DISTANCE OF 58.43 FEET; THENCE NORTH 00 DEGREES, 25 MINUTES, 17 SECONDS EAST ALONG A LINE 68.43 FEET EAST (AS MEASURED AFORESAID) OF AND PARALLEL WITH THE WEST LINE OF THE EAST 1/2 OF THE SOUTH EAST 1/4 OF THE SOUTH EAST 1/4 OF SAID SECTION 12, A DISTANCE OF 699.40 FEET TO THE POINT OF BEGINNING; THENCE SOUTH 25 DEGREES, 22 MINUTES, 50 SECONDS EAST, A DISTANCE OF 74.48 FEET; THENCE NORTH 90 DEGREES, 00 MINUTES, 00 SECONDS EAST, A DISTANCE OF 229.30 FEET TO ITS POINT OF TERMINATION ON THE WEST LINE OF EASEMENT PARCEL "C" (HEREINAFTER DESCRIBED), SAID POINT OF TERMINATION BEING 632.09 FEET NORTH (AS MEASURED AT RIGHT ANGLES) OF THE SOUTH LINE OF SAID SECTION 12 AND 332.31 FEET WEST (AS MEASURED AT RIGHT ANGLES) OF THE EAST LINE OF SAID SECTION 12, ALL IN COOK COUNTY, ILLINOIS

## EASEMENT PARCEL "C":

AN EASEMENT, 10.00 FEET IN WIDTH, IN THE SOUTH EAST 1/4 OF SECTION 12, TOWNSHIP 41 NORTH, RANGE 10, EAST OF THE THIRD PRINCIPAL MERIDIAN, OF WHICH THE CENTER LINE IS DESCRIBED AS FOLLOWS:

COMMENCING AT A POINT ON THE SOUTH LINE OF SAID SECTION 12 (SAID SOUTH LINE HAVING A BEARING OF SOUTH 90 DEGREES, 00 MINUTES, 00 SECONDS WEST) 323.30 FEET WEST (AS MEASURED ALONG THE SOUTH LINE OF SAID SECTION 12) OF THE SOUTHEAST CORNER OF SAID SECTION 12; THENCE NORTH 00 DEGREES, 00 MINUTES, 00 SECONDS EAST, A DISTANCE OF 357.00

# UNOFFICIAL COPY

FEET TO THE POINT ON THE NORTH LINE OF THE SOUTH 357.00 FEET OF THE SOUTH EAST 1/4 OF SAID SECTION 12 (ALSO BEING THE NORTH RIGHT OF WAY LINE OF THE PUBLIC ROADWAY KNOWN AS HARTLEY ROAD) FOR ITS POINT OF BEGINNING; THENCE CONTINUING NORTH 00 DEGREES, 00 MINUTES, 00 SECONDS EAST, A DISTANCE OF 720.27 FEET TO THE POINT ON THE NORTH LINE OF THE SOUTH 1077.27 FEET OF THE SOUTHEAST 1/4 OF SAID SECTION 12, 330.14 FEET WEST (AS MEASURED AT RIGHT ANGLES) OF THE EAST LINE OF SAID SECTION 12 FOR ITS POINT OF TERMINATION, ALL IN COOK COUNTY, ILLINOIS.

## EASEMENT PARCEL "J":

AN EASEMENT, 10.00 FEET IN WIDTH, IN THE SOUTH EAST 1/4 OF SECTION 12, TOWNSHIP 41 NORTH, RANGE 10, EAST OF THE THIRD PRINCIPAL MERIDIAN, OF WHICH THE CENTER LINE IS DESCRIBED AS FOLLOWS:

COMMENCING ON THE SOUTH LINE OF SAID SECTION 12 (SAID SOUTH LINE HAVING A BEARING OF SOUTH 90 DEGREES, 00 MINUTES, 00 SECONDS WEST) 158.91 FEET WEST (AS MEASURED ALONG THE SOUTH LINE OF SAID SECTION 12) OF THE SOUTHEAST CORNER OF SAID SECTION 12; THENCE NORTH 00 DEGREES, 00 MINUTES, 00 SECONDS EAST, A DISTANCE OF 140.00 FEET TO A POINT ON THE SOUTH LINE OF THE NORTH 937.27 FEET OF THE SOUTH 1077.27 FEET OF THE SOUTH EAST 1/4 OF SAID SECTION 12 (ALSO BEING THE NORTH LINE OF GOLF ROAD AS WIDENED PER DOCUMENT NO. 20885775) FOR ITS POINT OF BEGINNING; THENCE CONTINUING NORTH 00 DEGREES, 00 MINUTES, 00 SECONDS EAST, A DISTANCE OF 35.00 FEET TO A POINT ON A LINE 175.00 FEET NORTH (AS MEASURED AT RIGHT ANGLES) OF AND PARALLEL WITH THE SOUTH LINE OF SAID SECTION 12 FOR ITS POINT OF TERMINATION, SAID POINT OF TERMINATION ALSO BEING 160.02 FEET WEST (AS MEASURED AT RIGHT ANGLES) OF THE EAST LINE OF SAID SECTION 12, ALL IN COOK COUNTY, ILLINOIS.

## EASEMENT PARCEL "K":

AN EASEMENT IN THE SOUTH EAST 1/4 OF SECTION 12, TOWNSHIP 41 NORTH, RANGE 10, EAST OF THE THIRD PRINCIPAL MERIDIAN, BOUNDED AND DESCRIBED AS FOLLOWS:

COMMENCING AT A POINT ON THE SOUTH LINE OF SAID SECTION 12 (SAID SOUTH LINE HAVING A BEARING OF SOUTH 90 DEGREES, 00 MINUTES, 00 SECONDS WEST) 123.54 FEET WEST (AS MEASURED ALONG THE SOUTH LINE OF SAID SECTION 12) OF THE SOUTHEAST CORNER OF SAID SECTION 12; THENCE NORTH 06 DEGREES, 39 MINUTES, 12 SECONDS EAST, A DISTANCE OF 140.95 FEET TO A POINT ON THE SOUTH LINE OF THE NORTH 937.27 FEET OF THE SOUTH 1077.27 FEET OF THE SOUTH EAST 1/4 OF SAID SECTION 12 (ALSO BEING THE NORTH LINE OF GOLF ROAD AS WIDENED PER DOCUMENT NO. 20885775) AND THE POINT OF BEGINNING; THENCE SOUTH 90 DEGREES, 00 MINUTES, 00 SECONDS WEST ALONG THE LAST DESCRIBED LINE, A DISTANCE OF 429.73 FEET; THENCE NORTH 00 DEGREES, 00 MINUTES, 00 SECONDS EAST, A DISTANCE OF 136.00 FEET TO A POINT 276.00 FEET NORTH OF THE SOUTH LINE OF SAID SECTION 12; THENCE NORTH 90 DEGREES, 00 MINUTES, 00 SECONDS EAST ALONG A LINE 276.00 FEET NORTH OF AND PARALLEL WITH THE SOUTH LINE OF SAID SECTION 12, A DISTANCE OF 445.91 FEET; THENCE SOUTH 06 DEGREES, 39 MINUTES, 12 SECONDS WEST, A DISTANCE OF 136.92 FEET TO THE POINT OF BEGINNING, ALL IN COOK COUNTY, ILLINOIS.

## PARCEL 5:

EASEMENT FOR THE BENEFIT OF PARCEL 1 AS CREATED BY CROSS EASEMENT AND OPERATING AGREEMENT RECORDED OCTOBER 29, 1981 AS DOCUMENT 26042173 TO PASS ON, OVER OR THROUGH THE "OFFICE SECTION" AS DEFINED THEREIN FOR PURPOSES OF PASSAGE BETWEEN



# UNOFFICIAL COPY

## STATEMENT BY GRANTOR AND GRANTEE

The grantor or his agent affirms that, to the best of his knowledge, the name of the grantee shown on the deed or assignment of beneficial interest in a land trust is either a natural person, an Illinois corporation or foreign corporation authorized to do business or acquire and hold title to real estate in Illinois, a partnership authorized to do business or acquire and hold title to real estate in Illinois, or other entity recognized as a person and authorized to do business or acquire title to real estate under the laws of the State of Illinois.

Dated: November 21, 2018


Signature: \_\_\_\_\_

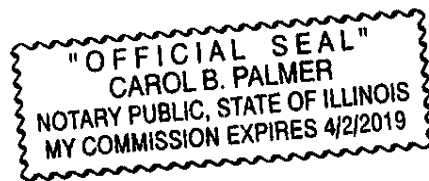
Grantor or Agent



Subscribed and sworn to before me by the said Grantor

Dated: November 21, 2018

  
Notary Public



The grantee or his agent affirms that, to the best of his knowledge, the name of the grantee shown on the deed or assignment of beneficial interest in a land trust is either a natural person, an Illinois corporation or foreign corporation authorized to do business or acquire and hold title to real estate in Illinois, a partnership authorized to do business or acquire and hold title to real estate in Illinois, or other entity recognized as a person and authorized to do business or acquire title to real estate under the laws of the State of Illinois.

Dated: November 21, 2018


Signature: \_\_\_\_\_


Grantee or Agent



Subscribed and sworn to before me by the said Grantee

Dated: November 21, 2018

  
Notary Public



NOTE: Any person who knowingly submits a false statement concerning the identity of a grantee shall be guilty of a Class misdemeanor for the first offense and of a Class A misdemeanor for subsequent Offenses.

(Attach to deed or ABI to be recorded in Cook County, Illinois, if exempt under the provisions of Section 4 of the Illinois Real Estate Transfer Tax Act.)

# UNOFFICIAL COPY

THE HOTEL AND OFFICE BUILDING AND ACCESS TO ANY COMMERCIAL ESTABLISHMENT LOCATED THEREIN FROM TIME TO TIME.

PARCEL 6:

EASEMENT FOR THE BENEFIT OF PARCEL 1 AS CREATED BY RECIPROCAL ACCESS EASEMENT AGREEMENT RECORDED FEBRUARY 21, 1997 AS DOCUMENT 97120612 FOR THE PURPOSES OF PEDESTRIAN AND VEHICULAR INGRESS AND EGRESS FROM AND TO MCCONNOR PARKWAY OVER "EASEMENT AREA 1" AS DEFINED IN EXHIBIT D ATTACHED THERETO AND AS SHOWN ON WOODFIELD VILLAGE GREEN FIRST SUBDIVISION RECORDED SEPTEMBER 3, 1998 AS DOCUMENT 98789378.

PIN: 07-12-400-011-0000

Common Address: 1870 East Golf Road, Schaumburg, IL 60173

Property of Cook County Clerk's Office