

UNOFFICIAL COPY

FIRST AMERICAN TITLE
FILE # 2899441

Doc#: 1834134021 Fee: \$52.00

Edward M. Moody

Cook County Recorder of Deeds

(Date: 12/07/2018 09:47 AM Pg: 1 of 3)
(The Below Space for Recorder's Use Only)

This Document was
prepared by and after
being recording return to:

Michael T. Jurusik
Klein, Thorpe and Jenkins, Ltd.
20 N. Wacker Drive, Suite 1660
Chicago, Illinois 60606-2903
312-984-6400
(BOX 324)

Record Against:
P.I.N.: 18-18-416-017-0000
Common address:
1105 White Pine Lane
Lot 219
Western Springs, Illinois 60555

RELEASE OF WESTERN SPRINGS SPECIAL ASSESSMENT NO. 05-01 (05 CO SA 000021) LIEN

KNOW ALL MEN BY THESE PRESENTS that the Village of Western Springs, for and in consideration of the total sum of \$257,877.32, plus accrued interest, does hereby release and quit claim unto the owner thereof any and all interest by virtue of a special assessment lien, as provided by an Assessment Roll and Report for Western Springs Special Assessment No. 05-1 (05 CO SA 000021) recorded in the Recorder's Office of Cook County, Illinois as Document No. 0530427226 on October 31, 2005, as corrected by the Agreed Order Correcting Typographical Error on an Exhibit to the Assessment Roll and Report for Western Springs Special Assessment No. 05-1 (05 CO SA 000021) recorded in the Recorder's Office of Cook County, Illinois as Document No. 0615844060 on June 7, 2006, (the "Agreed Correction Order"), and a Final Confirmation Order entered in Western Springs Special Assessment No. 05-1 (05-CO SA 000021) recorded in the Recorder's Office of Cook County, Illinois as Document No. 0600518066 on January 5, 2006, in the amount of \$257,877.32, plus accrued interest, on the premises described as follows:

Legal Description: LOT 219 IN TIMBER TRAILS SUBDIVISION UNIT 2, BEING A RESUBDIVISION OF OUTLOT N IN TIMBER TRAILS SUBDIVISION UNIT 1, OF PART OF THE WEST HALF OF THE SOUTHEAST QUARTER OF SECTION 18, TOWNSHIP 38 NORTH, RANGE 12, EAST OF THE THIRD PRINCIPAL MERIDIAN, ALONG WITH PART OF THE SOUTHWEST QUARTER OF SECTION 17, TOWNSHIP 38 NORTH, RANGE 12, EAST OF THE THIRD PRINCIPAL MERIDIAN, ACCORDING TO THE PLAT OF SAID TIMBER TRAILS SUBDIVISION UNIT 2, RECORDED FEBRUARY 22, 2007 AS DOCUMENT 0705315075, ALL IN COOK COUNTY, ILLINOIS.

UNOFFICIAL COPY

P.I.N.: 18-18-416-017-0000

Common address: 1105 White Pine Lane, Lot 219
Western Springs, Illinois 60558

The liens against other properties as created by said Assessment Roll and Report, as amended by the Agreed Correction Order, and said Final Confirmation Order, to the extent not previously released, remain in full force and effect.

The undersigned further certifies that upon payment of the appropriate prepayment amount as calculated pursuant to Section 5.14 of the Trustee Indenture between the Village of Western Springs and Amalgamated Bank of Chicago dated August 1, 2006, the assessment shall not be levied for the above Lot for which prepayment has been made.

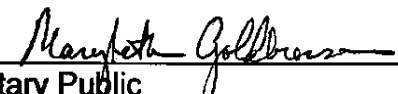
DATED this 12th day of December, 2017.

VILLAGE OF WESTERN SPRINGS




Grace Turi, Director of Finance
Village of Western Springs

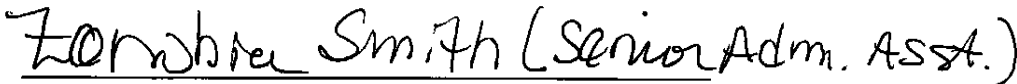
Signed and Sworn To
Before me this 12th day
of December, 2017.



Notary Public



Approved by:



Terahra Smith (Senior Adm. Asst.)
Amalgamated Bank of Chicago

Date: November 29, 2018

UNOFFICIAL COPY

STATE OF ILLINOIS)
) SS.
 COUNTY OF COOK)

I, Marybeth Goldbranson, a Notary Public in and for such County and State aforesaid, do hereby certify that Grace Turi, personally known to me to be the Director of Finance of the Village of Western Springs, Illinois, whose name is subscribed to the foregoing Satisfaction, appeared before me this day in person and acknowledged that as such officer she signed and delivered the foregoing Satisfaction as such officer of the Village of Western Springs, Illinois, as her free and voluntary act, and as the free and voluntary act and deed of such Village, for the uses and purposes therein set forth.

Given under my hand and notarial seal, this 12th day of December, 2017.

Marybeth Goldbranson

 Notary Public

