

UNOFFICIAL COPY

This instrument prepared by
and after recording return to:

Taylor English Duma LLP
1600 Parkwood Circle, Suite 200
Atlanta, GA 30339
Attn: Christina Moore, Esq.

**Permanent Real Estate Index
Numbers:**

17-16-245-029-0000 and 17-16-245-
030-0000

Address of Property:
500 South Dearborn Street
Chicago, Illinois 60605



Doc# 1901445018 Fee \$224.00

RHSP FEE:\$9.00 RPRF FEE: \$1.00

EDWARD M. MOODY

COOK COUNTY RECORDER OF DEEDS

DATE: 01/14/2019 11:24 AM PG: 1 OF 94

This space reserved for Recorder's use only.

3025

1897774

FORTY SEVENTH AMENDMENT TO THE HOTEL BLAKE, CHICAGO, ILLINOIS RECIPROCAL EASEMENT AND OPERATING AGREEMENT

THIS FORTY SEVENTH AMENDMENT TO THE HOTEL BLAKE, CHICAGO, ILLINOIS RECIPROCAL EASEMENT AND OPERATING AGREEMENT ("*Forty Seventh Amendment*"), is made and entered into and declared as of the 9th day of January, 2019 by *Printers Row, LLC*, an Illinois limited liability company, in its capacity as owner of the Hotel Parcel for itself and on behalf of its successors in title to the Hotel Parcel ("*Hotel Owner*"), *Printers Row, LLC*, an Illinois limited liability company, and in its capacity as current owner of the Condominium Parcel and developer of the Condominium, for itself and on behalf of its successors-in-title to the Condominium Parcel ("*Developer*") and The Hotel Blake Condominium Association, Inc., an Illinois non-profit corporation, for itself and on behalf of all present and future members thereof, having an address at 500 South Dearborn Street, Chicago, Illinois 60605 ("*Condominium Association*").

WITNESSETH:

WHEREAS, Hotel Owner, Developer, Condominium Association and Printers Row, LLC, in its capacity as owner of the Restaurant Parcel ("*Restaurant Owner*") caused that certain Reciprocal Easement and Operating Agreement to be recorded on August 23, 2013 in the Office of the Recorder of Deeds of Cook County, Illinois as Document Number 1323519048, as has been amended by that certain First Amendment to Reciprocal Easement and Operating Agreement recorded on February 27, 2014 in the Office of the Recorder of Deeds of Cook County, Illinois as Document Number 1405816013, as has been further amended by that certain Second Amendment to Reciprocal Easement and Operating Agreement recorded on May 6, 2014 in the Office of the Recorder of Deeds of Cook County, Illinois as Document Number 1412645018, as has been further amended by that certain Third Amendment to Reciprocal Easement and Operating Agreement recorded on July 1, 2014 in the Office of the Recorder of Deeds of Cook County, Illinois as Document Number 1418222080, as has been further amended by that certain Fourth Amendment to Reciprocal Easement and Operating Agreement recorded on September 15, 2014 in the Office of the Recorder of Deeds of Cook County, Illinois as Document Number 1425845049, as corrected, as has been further amended by that certain Fifth Amendment to Reciprocal Easement and Operating Agreement recorded on October 9, 2014 in the Office of the Recorder of Deeds of Cook County, Illinois as Document

R

94

UNOFFICIAL COPY

Number 1428245015, as has been further amended by that certain Sixth Amendment to Reciprocal Easement and Operating Agreement recorded on November 14, 2014 in the Office of the Recorder of Deeds of Cook County, Illinois as Document Number 1431829028, as has been further amended by that certain Seventh Amendment to Reciprocal Easement and Operating Agreement recorded on January 30, 2015 in the Office of the Recorder of Deeds of Cook County, Illinois as Document Number 1503034040, as has been further amended by that certain Eighth Amendment to Reciprocal Easement and Operating Agreement recorded on February 4, 2015 in the Office of the Recorder of Deeds of Cook County, Illinois as Document Number 1503529098, as has been further amended by that certain Ninth Amendment to Reciprocal Easement and Operating Agreement recorded on March 10, 2015 in the Office of the Recorder of Deeds of Cook County, Illinois as Document Number 1506916012, as has been further amended by that certain Tenth Amendment to Reciprocal Easement and Operating Agreement recorded on April 2, 2015 in the Office of the Recorder of Deeds of Cook County, Illinois as Document Number 1509229016, as has been further amended by that certain Eleventh Amendment to Reciprocal Easement and Operating Agreement recorded on May 1, 2015 in the Office of the Recorder of Deeds of Cook County, Illinois as Document Number 1512118090, as has been further amended by that certain Twelfth Amendment to Reciprocal Easement and Operating Agreement recorded on June 11, 2015 in the Office of the Recorder of Deeds of Cook County, Illinois as Document Number 1516219061, as has been further amended by that certain Thirteenth Amendment to Reciprocal Easement and Operating Agreement recorded on July 22, 2015 in the Office of the Recorder of Deeds of Cook County, Illinois as Document Number 1520329063, as has been further amended by that certain Fourteenth Amendment to Reciprocal Easement and Operating Agreement recorded on August 18, 2015 in the Office of the Recorder of Deeds of Cook County, Illinois as Document Number 1523029042, as has been further amended by that certain Fifteenth Amendment to Reciprocal Easement and Operating Agreement recorded on September 23, 2015 in the Office of the Recorder of Deeds of Cook County, Illinois as Document Number 1526634061, as has been further amended by that certain Sixteenth Amendment to Reciprocal Easement and Operating Agreement recorded on October 20, 2015 in the Office of the Recorder of Deeds of Cook County, Illinois as Document Number 1529316047, as has been further amended by that certain Seventeenth Amendment to Reciprocal Easement and Operating Agreement recorded on January 6, 2016 in the Office of the Recorder of Deeds of Cook County, Illinois as Document Number 1600629037, as has been further amended by that certain Eighteenth Amendment to Reciprocal Easement and Operating Agreement recorded on February 11, 2016 in the Office of the Recorder of Deeds of Cook County, Illinois as Document Number 1604229049, as has been further amended by that certain Nineteenth Amendment to Reciprocal Easement and Operating Agreement recorded on March 15, 2016 in the Office of the Recorder of Deeds of Cook County, Illinois as Document Number 1607522059, as has been further amended by that certain Twentieth Amendment to Reciprocal Easement and Operating Agreement recorded on April 20, 2016 in the Office of the Recorder of Deeds of Cook County, Illinois as Document Number 1611144057, as has been further amended by that certain Twenty-First Amendment to Reciprocal Easement and Operating Agreement recorded on May 17, 2016 in the Office of the Recorder of Deeds of Cook County, Illinois as Document Number 1613813045, as has been further amended by that certain Twenty-Second Amendment to Reciprocal Easement and Operating Agreement recorded on June 16, 2016 in the Office of the Recorder of Deeds of Cook County, Illinois as Document Number 1616845010, as has been further amended by that certain Twenty-Third Amendment to Reciprocal Easement and Operating Agreement recorded on July 19, 2016 in the Office of the Recorder of Deeds of Cook County, Illinois as Document Number 1620119121, as has been further amended by that certain Twenty-Fourth Amendment to Reciprocal Easement and Operating Agreement recorded on August 24, 2016 in the Office of the Recorder of Deeds of Cook County, Illinois as Document Number 1623745038, as has been further amended by that certain Twenty-Fifth Amendment to Reciprocal Easement and Operating Agreement recorded on November 17, 2016 in the Office of the Recorder of Deeds of Cook County, Illinois as Document Number 1632219308, as has been further amended by that certain Twenty-Sixth Amendment to Reciprocal Easement and Operating Agreement recorded on January 11, 2017 in the Office of the Recorder of Deeds of Cook County, Illinois as Document Number 1701129015, as has been

UNOFFICIAL COPY

further amended by that certain Twenty-Seventh Amendment to Reciprocal Easement and Operating Agreement recorded on February 17, 2017 in the Office of the Recorder of Deeds of Cook County, Illinois as Document Number 1704829004, as has been further amended by that certain Twenty-Eighth Amendment to Reciprocal Easement and Operating Agreement recorded on March 15, 2017 in the Office of the Recorder of Deeds of Cook County, Illinois as Document Number 1707416025, as has been further amended by that certain Twenty-Ninth Amendment to Reciprocal Easement and Operating Agreement recorded on April 5, 2017 in the Office of the Recorder of Deeds of Cook County, Illinois as Document Number 1709545084, as has been further amended by that certain Thirtieth Amendment to Reciprocal Easement and Operating Agreement recorded on May 16, 2017 in the Office of the Recorder of Deeds of Cook County, Illinois as Document Number 1713616212, as has been further amended by that certain Thirty-First Amendment to Reciprocal Easement and Operating Agreement recorded on June 6, 2017 in the Office of the Recorder of Deeds of Cook County, Illinois as Document Number 1715739104, as has been further amended by that certain Thirty-Second Amendment to Reciprocal Easement and Operating Agreement recorded on July 12, 2017 in the Office of the Recorder of Deeds of Cook County, Illinois as Document Number 1719329011, as has been further amended by that certain Thirty-Third Amendment to Reciprocal Easement and Operating Agreement recorded on August 9, 2017 in the Office of the Recorder of Deeds of Cook County, Illinois as Document Number 1722118079, as has been further amended by that certain Thirty-Fourth Amendment to Reciprocal Easement and Operating Agreement recorded on September 15, 2017 in the Office of the Recorder of Deeds of Cook County, Illinois as Document Number 1725829002, as has been further amended by that certain Thirty-Fifth Amendment to Reciprocal Easement and Operating Agreement recorded on October 5, 2017 in the Office of the Recorder of Deeds of Cook County, Illinois as Document Number 172735009, as has been further amended by that certain Thirty-Sixth Amendment to Reciprocal Easement and Operating Agreement recorded on November 14, 2017 in the Office of the Recorder of Deeds of Cook County, Illinois as Document Number 1731813005, as has been further amended by that certain Thirty-Seventh Amendment to Reciprocal Easement and Operating Agreement recorded on January 11, 2018 in the Office of the Recorder of Deeds of Cook County, Illinois as Document Number 1801122016, as has been further amended by that certain Thirty-Eighth Amendment to Reciprocal Easement and Operating Agreement recorded on February 9, 2018 in the Office of the Recorder of Deeds of Cook County, Illinois as Document Number 1804045012, as has been further amended by that certain Thirty-Ninth Amendment to Reciprocal Easement and Operating Agreement recorded on March 9, 2018 in the Office of the Recorder of Deeds of Cook County, Illinois as Document Number 1806829093, as has been further amended by that certain Fortieth Amendment to Reciprocal Easement and Operating Agreement recorded on April 4, 2018 in the Office of the Recorder of Deeds of Cook County, Illinois as Document Number 1809445047, as has been further amended by that certain Forty First Amendment to Reciprocal Easement and Operating Agreement recorded on May 3, 2018 in the Office of the Recorder of Deeds of Cook County, Illinois as Document Number 1812316024, as has been further amended by that certain Forty Second Amendment to Reciprocal Easement and Operating Agreement recorded on June 7, 2018 in the Office of the Recorder of Deeds of Cook County, Illinois as Document Number 1815816015, as has been further amended by that certain Forty Third Amendment to Reciprocal Easement and Operating Agreement recorded on July 3, 2018 in the Office of the Recorder of Deeds of Cook County, Illinois as Document Number 1818416030, as has been further amended by that certain Forty Fourth Amendment to Reciprocal Easement and Operating Agreement recorded on August 8, 2018 in the Office of the Recorder of Deeds of Cook County, Illinois as Document Number 1822045007, as has been further amended by that certain Forty Fifth Amendment to Reciprocal Easement and Operating Agreement recorded on September 12, 2018 in the Office of the Recorder of Deeds of Cook County, Illinois as Document Number 1825545004, as has been further amended by that certain Forty Sixth Amendment to Reciprocal Easement and Operating Agreement recorded on October 2, 2018 in the Office of the Recorder of Deeds of Cook County, Illinois as Document Number 1827506243, or as may be further amended from time to time (collectively, the "*Easement Agreement*");

UNOFFICIAL COPY

WHEREAS, The Hotel Blake, a Condominium (“*Condominium*”) was created by Developer with the recording of that certain Declaration of Condominium For The Hotel Blake, a Condominium recorded on August 23, 2013 in the Office of the Recorder of Deeds of Cook County, Illinois as Document Number 1323519050, as has been amended by that certain First Amendment to Declaration of Condominium For The Hotel Blake, a Condominium recorded on February 27, 2014, in the Office of the Recorder of Deeds of Cook County, Illinois as Document Number 1405816014, as has been further amended by that certain Second Amendment to Declaration of Condominium For The Hotel Blake, a Condominium recorded on May 6, 2014, in the Office of the Recorder of Deeds of Cook County, Illinois as Document Number 1412645019, as has been further amended by that certain Third Amendment to Declaration of Condominium For The Hotel Blake, a Condominium recorded on July 1, 2014, in the Office of the Recorder of Deeds of Cook County, Illinois as Document Number 1418222081, as has been further amended by that certain Fourth Amendment to Declaration of Condominium For The Hotel Blake, a Condominium recorded on September 15, 2014, in the Office of the Recorder of Deeds of Cook County, Illinois as Document Number 1425845050, as corrected by that certain re-recorded Fourth Amendment to Declaration of Condominium for The Hotel Blake, a Condominium, recorded October 17, 2014 as Document Number 1429045003 to correct a legal description, as has been further amended by that certain Fifth Amendment to Declaration of Condominium For The Hotel Blake, a Condominium recorded on October 9, 2014, in the Office of the Recorder of Deeds of Cook County, Illinois as Document Number 1428245016, as has been further amended by that certain Sixth Amendment to Declaration of Condominium For The Hotel Blake, a Condominium recorded on November 14, 2014, in the Office of the Recorder of Deeds of Cook County, Illinois as Document Number 1431829028, as has been further amended by that certain Seventh Amendment to Declaration of Condominium For The Hotel Blake, a Condominium recorded on January 30, 2015, in the Office of the Recorder of Deeds of Cook County, Illinois as Document Number 1503034039, as has been further amended by that certain Eighth Amendment to Declaration of Condominium For The Hotel Blake, a Condominium recorded on February 4, 2015, in the Office of the Recorder of Deeds of Cook County, Illinois as Document Number 1503529097, as has been further amended by that certain Ninth Amendment to Declaration of Condominium For The Hotel Blake, a Condominium recorded on March 10, 2015, in the Office of the Recorder of Deeds of Cook County, Illinois as Document Number 1506916011, as has been further amended by that certain Tenth Amendment to Declaration of Condominium For The Hotel Blake, a Condominium recorded on April 2, 2015, in the Office of the Recorder of Deeds of Cook County, Illinois as Document Number 1509229015, as has been further amended by that certain Eleventh Amendment to Declaration of Condominium For The Hotel Blake, a Condominium recorded on May 1, 2015, in the Office of the Recorder of Deeds of Cook County, Illinois as Document Number 1512118089, as has been further amended by that certain Twelfth Amendment to Declaration of Condominium For The Hotel Blake, a Condominium recorded on June 11, 2015, in the Office of the Recorder of Deeds of Cook County, Illinois as Document Number 1516219060, as has been further amended by that certain Thirteenth Amendment to Declaration of Condominium For The Hotel Blake, a Condominium recorded on July 22, 2015, in the Office of the Recorder of Deeds of Cook County, Illinois as Document Number 1520329062, as has been further amended by that certain Fourteenth Amendment to Declaration of Condominium For The Hotel Blake, a Condominium recorded on August 18, 2015, in the Office of the Recorder of Deeds of Cook County, Illinois as Document Number 1523029041, as has been further amended by that certain Fifteenth Amendment to Declaration of Condominium For The Hotel Blake, a Condominium recorded on September 23, 2015, in the Office of the Recorder of Deeds of Cook County, Illinois as Document Number 1526634060, as has been further amended by that certain Sixteenth Amendment to Declaration of Condominium For The Hotel Blake, a Condominium recorded on October 20, 2015, in the Office of the Recorder of Deeds of Cook County, Illinois as Document Number 1529316046, as has been further amended by that certain Seventeenth Amendment to Declaration of Condominium For The Hotel Blake, a Condominium recorded on January 6, 2016, in the Office of the Recorder of Deeds of Cook County, Illinois as Document Number 1600629036, as has been further amended by that certain Eighteenth Amendment to Declaration of Condominium For

UNOFFICIAL COPY

The Hotel Blake, a Condominium recorded on February 11, 2016, in the Office of the Recorder of Deeds of Cook County, Illinois as Document Number 1604229048, as has been further amended by that certain Nineteenth Amendment to Declaration of Condominium For The Hotel Blake, a Condominium recorded on March 15, 2016, in the Office of the Recorder of Deeds of Cook County, Illinois as Document Number 1607522058, as has been further amended by that certain Twentieth Amendment to Declaration of Condominium For The Hotel Blake, a Condominium recorded on April 20, 2016, in the Office of the Recorder of Deeds of Cook County, Illinois as Document Number 1611144056, as has been further amended by that certain Twenty-First Amendment to Declaration of Condominium For The Hotel Blake, a Condominium recorded on May 17, 2016, in the Office of the Recorder of Deeds of Cook County, Illinois as Document Number 1613813044, as has been further amended by that certain Twenty-Second Amendment to Declaration of Condominium For The Hotel Blake, a Condominium recorded on June 16, 2016, in the Office of the Recorder of Deeds of Cook County, Illinois as Document Number 1616845009, as has been further amended by that certain Twenty-Third Amendment to Declaration of Condominium For The Hotel Blake, a Condominium recorded on July 19, 2016, in the Office of the Recorder of Deeds of Cook County, Illinois as Document Number 1620119120, as has been further amended by that certain Twenty-Fourth Amendment to Declaration of Condominium For The Hotel Blake, a Condominium recorded on August 24, 2016, in the Office of the Recorder of Deeds of Cook County, Illinois as Document Number 1623745037, as has been further amended by that certain Twenty-Fifth Amendment to Declaration of Condominium For The Hotel Blake, a Condominium recorded on November 17, 2016, in the Office of the Recorder of Deeds of Cook County, Illinois as Document Number 1632219307, as has been further amended by that certain Twenty-Sixth Amendment to Declaration of Condominium For The Hotel Blake, a Condominium recorded on January 11, 2017, in the Office of the Recorder of Deeds of Cook County, Illinois as Document Number 1701129014, as has been further amended by that certain Twenty-Seventh Amendment to Declaration of Condominium For The Hotel Blake, a Condominium recorded on February 17, 2017, in the Office of the Recorder of Deeds of Cook County, Illinois as Document Number 1704829003, as has been further amended by that certain Twenty-Eighth Amendment to Declaration of Condominium For The Hotel Blake, a Condominium recorded on March 15, 2017, in the Office of the Recorder of Deeds of Cook County, Illinois as Document Number 1707416024, as has been further amended by that certain Twenty-Ninth Amendment to Declaration of Condominium For The Hotel Blake, a Condominium recorded on April 5, 2017, in the Office of the Recorder of Deeds of Cook County, Illinois as Document Number 1709545083, as has been further amended by that certain Thirtieth Amendment to Declaration of Condominium For The Hotel Blake, a Condominium recorded on May 16, 2017, in the Office of the Recorder of Deeds of Cook County, Illinois as Document Number 1713616211, as has been further amended by that certain Thirty-First Amendment to Declaration of Condominium For The Hotel Blake, a Condominium recorded on June 6, 2017, in the Office of the Recorder of Deeds of Cook County, Illinois as Document Number 1715739103, as has been further amended by that certain Thirty-Second Amendment to Declaration of Condominium For The Hotel Blake, a Condominium recorded on July 12, 2017, in the Office of the Recorder of Deeds of Cook County, Illinois as Document Number 1719329010, as has been further amended by that certain Thirty-Third Amendment to Declaration of Condominium For The Hotel Blake, a Condominium recorded on August 9, 2017, in the Office of the Recorder of Deeds of Cook County, Illinois as Document Number 1722118078, as has been further amended by that certain Thirty-Fourth Amendment to Declaration of Condominium For The Hotel Blake, a Condominium recorded on September 15, 2017, in the Office of the Recorder of Deeds of Cook County, Illinois as Document Number 1725829001, as has been further amended by that certain Thirty-Fifth Amendment to Declaration of Condominium For The Hotel Blake, a Condominium recorded on October 5, 2017, in the Office of the Recorder of Deeds of Cook County, Illinois as Document Number 1727845008, as has been further amended by that certain Thirty-Sixth Amendment to Declaration of Condominium For The Hotel Blake, a Condominium recorded on November 14, 2017, in the Office of the Recorder of Deeds of Cook County, Illinois as Document Number 1731813004, as has been further amended by that certain Thirty-Seventh Amendment to Declaration of Condominium For The Hotel Blake, a Condominium recorded on January

UNOFFICIAL COPY

11, 2018, in the Office of the Recorder of Deeds of Cook County, Illinois as Document Number 1801122015, as has been further amended by that certain Thirty-Eighth Amendment to Declaration of Condominium For The Hotel Blake, a Condominium recorded on February 9, 2018, in the Office of the Recorder of Deeds of Cook County, Illinois as Document Number 1804045011, as has been further amended by that certain Thirty-Ninth Amendment to Declaration of Condominium For The Hotel Blake, a Condominium recorded on March 9, 2018, in the Office of the Recorder of Deeds of Cook County, Illinois as Document Number 1806829092, as has been further amended by that certain Fortieth Amendment to Declaration of Condominium For The Hotel Blake, a Condominium recorded on April 4, 2018, in the Office of the Recorder of Deeds of Cook County, Illinois as Document Number 1809445046, as has been further amended by that certain Forty First Amendment to Declaration of Condominium For The Hotel Blake, a Condominium recorded on May 3, 2018, in the Office of the Recorder of Deeds of Cook County, Illinois as Document Number 1812316083, as has been further amended by that certain Forty Second Amendment to Declaration of Condominium For The Hotel Blake, a Condominium recorded on June 7, 2018, in the Office of the Recorder of Deeds of Cook County, Illinois as Document Number 1815816014, as has been further amended by that certain Forty Third Amendment to Declaration of Condominium For The Hotel Blake, a Condominium recorded on July 3, 2018, in the Office of the Recorder of Deeds of Cook County, Illinois as Document Number 1818416029, as has been further amended by that certain Forty Fourth Amendment to Declaration of Condominium For The Hotel Blake, a Condominium recorded on August 8, 2018, in the Office of the Recorder of Deeds of Cook County, Illinois as Document Number 1822045006, as has been further amended by that certain Forty Fifth Amendment to Declaration of Condominium For The Hotel Blake, a Condominium recorded on September 12, 2018, in the Office of the Recorder of Deeds of Cook County, Illinois as Document Number 1825545003, as has been further amended by that certain Forty Sixth Amendment to Declaration of Condominium For The Hotel Blake, a Condominium recorded on October 2, 2018, in the Office of the Recorder of Deeds of Cook County, Illinois as Document Number 1827506242, or as may be further amended from time to time (collectively, the "**Declaration**");

WHEREAS, Section 22.4 of the Easement Agreement permits the Hotel Owner, Developer and Condominium Association to automatically amend the Easement Agreement upon Developer's submitting, with the approval of the Hotel Owner, any portion of the Hotel Parcel to the Declaration and the Act as Condominium Expansion Property;

WHEREAS, Hotel Owner and Developer now desire to remove a portion of the Hotel Parcel and add such property to the Condominium Parcel as Condominium Expansion Property to amend certain provisions of the Easement Agreement to effectuate such addition;

WHEREAS, Section 22.6 of the Easement Agreement requires Developer to provide the Restaurant Owner with written notice of the reallocation of the Hotel Owner's and Condominium Owner's percentage share in the costs, expenses or other monetary obligations under the Easement Agreement in connection with the addition of all or any portion of the Hotel Parcel to the Condominium Parcel and the Act; and

WHEREAS, the Restaurant Owner has been provided notice of this Forty Seventh Amendment and the reallocation of the Hotel Owner's and Condominium Owner's percentage share in the costs, expenses or other monetary obligations under the Easement Agreement.

NOW, THEREFORE, in consideration of the foregoing and other good and valuable consideration, the receipt and sufficiency of which are hereby acknowledged, the Hotel Parcel Owner, the Condominium Association and Developer hereby declare as follows:

1. The foregoing recitals are true and correct and are incorporated herein as if fully set forth hereinafter.

UNOFFICIAL COPY

2. Exhibit A to the Easement Agreement, containing the legal description of the Hotel Parcel, is hereby amended to remove Hotel Unit 211. For purposes of clarity, the revised Exhibit A, as attached to and made a part of this Forty Seventh Amendment, contains all the Hotel Parcel as of the date hereof, and such attachment shall be hereinafter deemed to constitute Exhibit A to the Easement Agreement.
3. Exhibit C to the Easement Agreement, containing the legal description of the Condominium Parcel, is hereby amended to include Condominium Unit 211. For purposes of clarity, the revised Exhibit C, as attached to and made a part of this Forty Seventh Amendment, contains all the Condominium Parcel as of the date hereof, and such attachment shall be hereinafter deemed to constitute Exhibit C to the Easement Agreement.
4. Exhibit D to the Easement Agreement, containing the Hotel Owner's and Condominium Owner's percentage share, is hereby deleted in its entirety and the attached Exhibit D is substituted in its place. For purposes of clarity, the revised Exhibit D, as attached to and made a part of this Forty Seventh Amendment, contains a description of the Hotel Owner's and Condominium Owner's percentage share in the costs, expenses or other monetary obligations under the Easement Agreement to be shared by the Condominium Association (on behalf of the Condominium Owner) and Hotel Owner, and such attachment shall be hereinafter deemed to constitute Exhibit D to the Easement Agreement. Hotel Owner and Developer have provided written notice of the revised percentages to Restaurant Owner in accordance with Section 22.6 of the Easement Agreement.
5. Except as otherwise modified herein, the Easement Agreement remains valid and in full force and effect.
6. In the event of a conflict or inconsistency between the terms of this Forty Seventh Amendment and the provisions of the Easement Agreement, the provisions of this Forty Seventh Amendment shall control. Capitalized terms in this Forty Seventh Amendment, unless otherwise defined herein, shall have the meaning given to them in the Easement Agreement.


UNOFFICIAL COPY

IN WITNESS WHEREOF, Hotel Owner, Developer and Condominium Association have caused this Forty Seventh Amendment to be executed the day and year first above written.

HOTEL OWNER

Printers Row, LLC,
an Illinois limited liability company, in its capacity
as Hotel Owner


By: BMKG, LLC, a Michigan limited liability
company, its sole member

By: 
Thomas S. Balames, Managing Member

STATE OF MICHIGAN)
) S.S.
COUNTY OF OAKLAND)


I, Genevieve Polakoff, a Notary Public in and for the County and State aforesaid, do hereby certify that Thomas S. Balames, as Managing Member of BMKG, LLC, the sole member of Printers Row, LLC, personally known to me to be the same person whose name is subscribed to the foregoing instrument as such MANAGING MEMBER, appeared before me this day in person and acknowledged that he signed and delivered the foregoing instrument as his own free and voluntary act of such company in his capacity as the MANAGING MEMBER of said company, for the uses and purposes therein set forth.

GIVEN under my hand and notarial seal this 0 day of January, 2019.


Notary Public

Commission Expires: 12-17-2020

IMPRESS
NOTARIAL SEAL
HERE



UNOFFICIAL COPY

CONDOMINIUM ASSOCIATION

The Hotel Blake Condominium Association, Inc., an Illinois not-for-profit corporation

By: Anna Roberts
Anna Roberts its President

STATE OF FLORIDA)
) S.S.
COUNTY OF PALM BEACH)


I, Kimberley Howard, a Notary Public in and for the County and State aforesaid, do hereby certify that Anna Roberts, as President of The Hotel Blake Condominium Association, Inc., personally known to me to be the same person whose name is subscribed to the foregoing instrument as such Officer, appeared before me this day in person and acknowledged that he/she signed and delivered the foregoing instrument as his/her own free and voluntary act of such company in her capacity as the President of said company, for the uses and purposes therein set forth.

GIVEN under my hand and notarial seal this 8 day of January, 2019.

Kimberley Howard
Notary Public

Commission Expires: 05/03/2020

IMPRESS
NOTARIAL SEAL
HERE



UNOFFICIAL COPY

EXHIBIT A

LEGAL DESCRIPTION OF HOTEL PARCEL

LOTS 25, 26, 27, 28 AND 29 (EXCEPT THAT PART OF SAID LOTS TAKEN FOR SOUTH DEARBORN STREET AND EXCEPT THAT PART OF SAID LOT 25 TAKEN FOR WEST CONGRESS PARKWAY) IN OGDEN'S SUBDIVISION OF BLOCK 124 IN SCHOOL SECTION ADDITION TO CHICAGO IN SECTION 16, TOWNSHIP 39 NORTH, RANGE 14, EAST OF THE THIRD PRINCIPAL MERIDIAN, TOGETHER WITH LOT 6 (EXCEPT THAT PART THEREOF TAKEN FOR SOUTH DEARBORN STREET) IN KNIGHT'S SUBDIVISION OF LOTS 30, 31 AND 32 IN OGDEN'S SUBDIVISION AFORESAID, ALL TAKEN AS A TRACT, (EXCEPT THAT PART THEREOF (RESTAURANT PARCEL) LYING BELOW A HORIZONTAL PLANE HAVING AN ELEVATION OF +29.56 FEET CHICAGO CITY DATUM AND LYING ABOVE A HORIZONTAL PLANE HAVING AN ELEVATION OF +15.73 FEET CHICAGO CITY DATUM AND LYING WITHIN ITS HORIZONTAL BOUNDARY PROJECTED VERTICALLY AND DESCRIBED AS FOLLOWS: BEGINNING AT THE NORTHWEST CORNER OF SAID TRACT; THENCE SOUTH 89°09'06" EAST ALONG THE NORTH LINE OF SAID TRACT 67.11 FEET TO THE NORTHEAST CORNER THEREOF; THENCE SOUTH 00°00'00" WEST ALONG THE EAST LINE OF SAID TRACT 73.05 FEET; THENCE NORTH 89°57'18" WEST 12.70 FEET; THENCE NORTH 00°02'42" EAST 2.77 FEET; THENCE NORTH 89°57'18" WEST 3.27 FEET; THENCE NORTH 00°02'42" EAST 3.60 FEET; THENCE NORTH 89°57'18" WEST 3.42 FEET; THENCE NORTH 00°02'42" EAST 8.43 FEET; THENCE NORTH 89°57'18" WEST 23.44 FEET; THENCE SOUTH 00°02'42" WEST 20.20 FEET; THENCE SOUTH 89°57'18" EAST 3.01 FEET; THENCE SOUTH 00°02'42" WEST 34.02 FEET; THENCE NORTH 89°57'18" WEST 27.23 FEET TO THE WEST LINE OF SAID TRACT; THENCE NORTH 00°00'53" WEST ALONG THE WEST LINE OF SAID TRACT 34.02 FEET; THENCE SOUTH 89°57'18" EAST 9.37 FEET; THENCE NORTH 00°02'42" EAST 17.93 FEET; THENCE NORTH 89°57'18" WEST 9.39 FEET TO THE WEST LINE OF SAID TRACT; THENCE NORTH 00°00'53" WEST ALONG THE WEST LINE OF SAID TRACT 61.46 FEET TO THE POINT OF BEGINNING, IN COOK COUNTY, ILLINOIS);

ALSO EXCEPT THAT PART THEREOF (CORRIDOR PARCEL) LYING BELOW A HORIZONTAL PLANE HAVING AN ELEVATION OF +22.44 FEET CHICAGO CITY DATUM AND LYING ABOVE A HORIZONTAL PLANE HAVING AN ELEVATION OF +14.44 FEET CHICAGO CITY DATUM AND LYING WITHIN ITS HORIZONTAL BOUNDARY PROJECTED VERTICALLY AND DESCRIBED AS FOLLOWS: COMMENCING AT THE NORTHWEST CORNER OF SAID TRACT; THENCE SOUTH 89°09'06" EAST ALONG THE NORTH LINE OF SAID TRACT 67.11 FEET TO THE NORTHEAST CORNER THEREOF; THENCE SOUTH 00°00'00" WEST ALONG THE EAST LINE OF SAID TRACT 146.00 FEET; THENCE NORTH 89°47'42" WEST 29.37 FEET; THENCE NORTH 00°03'39" EAST 11.68 FEET; THENCE NORTH 89°57'18" WEST 4.50 FEET TO THE POINT OF BEGINNING; THENCE NORTH 89°57'18" WEST 13.44 FEET; THENCE SOUTH 00°02'42" WEST 2.70 FEET; THENCE SOUTH 89°57'18" EAST 10.61 FEET; THENCE SOUTH 00°02'42" WEST 19.86 FEET; THENCE SOUTH 89°57'18" EAST 14.59 FEET; THENCE SOUTH 00°02'42" WEST 31.61 FEET; THENCE SOUTH 89°57'18" EAST 22.14 FEET TO THE EAST LINE OF SAID TRACT; THENCE NORTH 00°00'00" EAST ALONG THE EAST LINE OF SAID TRACT 3.00 FEET; THENCE NORTH 89°57'18" WEST 19.14 FEET; THENCE NORTH 00°02'42" EAST 31.61 FEET; THENCE NORTH 89°57'18" WEST 14.76 FEET; THENCE NORTH 00°02'42" EAST 19.56 FEET TO THE POINT OF BEGINNING, IN COOK COUNTY, ILLINOIS;

ALSO EXCEPT THAT PART THEREOF (ELEVATOR PARCEL) LYING BELOW A HORIZONTAL PLANE HAVING AN ELEVATION OF +119.00 FEET CHICAGO CITY DATUM AND LYING ABOVE A HORIZONTAL PLANE HAVING AN ELEVATION OF +14.44 FEET CHICAGO CITY DATUM AND LYING WITHIN ITS HORIZONTAL BOUNDARY PROJECTED VERTICALLY AND DESCRIBED AS FOLLOWS: COMMENCING AT THE NORTHWEST CORNER OF

UNOFFICIAL COPY

SAID TRACT; THENCE SOUTH 89°09'06" EAST ALONG THE NORTH LINE OF SAID TRACT 67.11 FEET TO THE NORTHEAST CORNER THEREOF; THENCE SOUTH 00°00'00" WEST ALONG THE EAST LINE OF SAID TRACT 146.00 FEET; THENCE NORTH 89°47'42" WEST 29.37 FEET; THENCE NORTH 00°03'39" EAST 11.68 FEET; THENCE NORTH 89°57'18" WEST 17.94 FEET; THENCE SOUTH 00°02'42" WEST 2.70 FEET TO THE POINT OF BEGINNING; THENCE SOUTH 00°02'42" WEST 10.91 FEET; THENCE SOUTH 89°57'18" EAST 10.61 FEET; THENCE NORTH 00°02'42" EAST 10.91 FEET; THENCE NORTH 89°57'18" WEST 10.61 FEET TO THE POINT OF BEGINNING, IN COOK COUNTY, ILLINOIS;

ALSO EXCEPT THAT PART THEREOF (10TH AND 11TH FLOOR PARCEL) LYING BELOW A HORIZONTAL PLANE HAVING AN ELEVATION OF +143.90 FEET CHICAGO CITY DATUM AND LYING ABOVE A HORIZONTAL PLANE HAVING AN ELEVATION OF +119.00 FEET CHICAGO CITY DATUM AND LYING WITHIN ITS HORIZONTAL BOUNDARY PROJECTED VERTICALLY AND DESCRIBED AS FOLLOWS: COMMENCING AT THE NORTHWEST CORNER OF SAID TRACT; THENCE SOUTH 89°09'06" EAST ALONG THE NORTH LINE OF SAID TRACT 67.11 FEET TO THE NORTHEAST CORNER THEREOF; THENCE SOUTH 00°00'00" WEST ALONG THE EAST LINE OF SAID TRACT 146.00 FEET TO THE POINT OF BEGINNING; THENCE NORTH 89°47'42" WEST 29.37 FEET; THENCE NORTH 00°03'39" EAST 11.68 FEET; THENCE NORTH 89°57'18" WEST 17.94 FEET; THENCE SOUTH 00°02'42" WEST 11.63 FEET; THENCE NORTH 89°47'42" WEST 19.76 FEET TO THE WEST LINE OF SAID TRACT; THENCE SOUTH 00°00'53" EAST ALONG THE WEST LINE OF SAID TRACT 50.16 FEET TO THE SOUTHWEST CORNER THEREOF; THENCE NORTH 89°59'37" EAST ALONG THE SOUTH LINE OF SAID TRACT 67.05 FEET TO THE SOUTHEAST CORNER THEREOF; THENCE NORTH 00°00'00" EAST ALONG THE EAST LINE OF SAID TRACT 49.91 FEET TO THE POINT OF BEGINNING, IN COOK COUNTY, ILLINOIS;

ALSO EXCEPT THAT PART THEREOF (PARCEL 901-903) LYING BELOW A HORIZONTAL PLANE HAVING AN ELEVATION OF +119.00 FEET CHICAGO CITY DATUM AND LYING ABOVE A HORIZONTAL PLANE HAVING AN ELEVATION OF +108.61 FEET CHICAGO CITY DATUM AND LYING WITHIN ITS HORIZONTAL BOUNDARY PROJECTED VERTICALLY AND DESCRIBED AS FOLLOWS: COMMENCING AT THE NORTHWEST CORNER OF SAID TRACT; THENCE SOUTH 89°09'06" EAST ALONG THE NORTH LINE OF SAID TRACT 67.11 FEET TO THE NORTHEAST CORNER THEREOF; THENCE SOUTH 00°00'00" WEST ALONG THE EAST LINE OF SAID TRACT 195.91 FEET TO THE SOUTHEAST CORNER THEREOF; THENCE SOUTH 89°59'37" WEST ALONG THE SOUTH LINE TRACT 30.22 FEET TO THE POINT OF BEGINNING THENCE SOUTH 89°59'37" WEST ALONG THE SOUTH LINE TRACT 36.83 FEET TO THE SOUTHWEST CORNER OF SAID TRACT; THENCE NORTH 00°00'53" WEST ALONG THE WEST LINE OF TRACT 32.87 FEET; THENCE SOUTH 89°57'18" EAST 31.87 FEET; THENCE NORTH 00°02'42" EAST 26.16 FEET; THENCE NORTH 89°57'18" WEST 12.13 FEET; THENCE NORTH 00°02'42" EAST 2.70 FEET; SOUTH 89°57'18" EAST 17.13 FEET; THENCE SOUTH 00°02'42" WEST 61.70 FEET TO THE POINT OF BEGINNING), IN COOK COUNTY, ILLINOIS;

ALSO EXCEPT THAT PART THEREOF (PARCEL 902-904) LYING BELOW A HORIZONTAL PLANE HAVING AN ELEVATION OF +119.00 FEET CHICAGO CITY DATUM AND LYING ABOVE A HORIZONTAL PLANE HAVING AN ELEVATION OF +108.61 FEET CHICAGO CITY DATUM AND LYING WITHIN ITS HORIZONTAL BOUNDARY PROJECTED VERTICALLY AND DESCRIBED AS FOLLOWS: COMMENCING AT THE NORTHWEST CORNER OF SAID TRACT; THENCE SOUTH 89°09'06" EAST ALONG THE NORTH LINE OF SAID TRACT 67.11 FEET TO THE NORTHEAST CORNER THEREOF; THENCE SOUTH 00°00'00" WEST ALONG THE EAST LINE OF SAID TRACT 163.10 FEET TO THE POINT OF BEGINNING; THENCE SOUTH 00°00'00" WEST ALONG THE EAST LINE OF SAID TRACT 32.81 FEET TO THE SOUTHEAST CORNER OF SAID TRACT; THENCE SOUTH 89°59'37" WEST ALONG THE SOUTH LINE TRACT 30.22 FEET; THENCE NORTH 00°02'42" EAST 32.83 FEET; THENCE SOUTH 89°57'18" EAST 30.19 FEET TO THE POINT OF BEGINNING, IN COOK COUNTY, ILLINOIS;

UNOFFICIAL COPY

ALSO EXCEPT THAT PART THEREOF (PARCEL 905) LYING BELOW A HORIZONTAL PLANE HAVING AN ELEVATION OF +119.00 FEET CHICAGO CITY DATUM AND LYING ABOVE A HORIZONTAL PLANE HAVING AN ELEVATION OF +108.61 FEET CHICAGO CITY DATUM AND LYING WITHIN ITS HORIZONTAL BOUNDARY PROJECTED VERTICALLY AND DESCRIBED AS FOLLOWS: COMMENCING AT THE NORTHWEST CORNER OF SAID TRACT; THENCE SOUTH 89°09'06" EAST ALONG THE NORTH LINE OF SAID TRACT 67.11 FEET TO THE NORTHEAST CORNER THEREOF; THENCE SOUTH 00°00'00" WEST ALONG THE EAST LINE OF SAID TRACT 195.91 FEET TO THE SOUTHEAST CORNER OF SAID TRACT; THENCE SOUTH 89°59'37" WEST ALONG THE SOUTH LINE OF SAID TRACT 67.05 FEET TO THE SOUTHWEST CORNER OF SAID TRACT; THENCE NORTH 00°00'53" WEST ALONG THE WEST LINE OF SAID TRACT 32.87 FEET TO THE POINT OF BEGINNING; THENCE SOUTH 89°57'18" EAST 31.87 FEET; THENCE NORTH 00°02'42" EAST 15.26 FEET; THENCE NORTH 89°57'18" WEST 31.88 FEET TO THE WEST LINE OF SAID TRACT; THENCE SOUTH 00°00'53" EAST 15.26 FEET ALONG THE WEST LINE OF SAID TRACT TO THE POINT OF BEGINNING, IN COOK COUNTY, ILLINOIS;

ALSO EXCEPT THAT PART THEREOF (PARCEL 906) LYING BELOW A HORIZONTAL PLANE HAVING AN ELEVATION OF +119.00 FEET CHICAGO CITY DATUM AND LYING ABOVE A HORIZONTAL PLANE HAVING AN ELEVATION OF +108.61 FEET CHICAGO CITY DATUM AND LYING WITHIN ITS HORIZONTAL BOUNDARY PROJECTED VERTICALLY AND DESCRIBED AS FOLLOWS: COMMENCING AT THE NORTHWEST CORNER OF SAID TRACT; THENCE SOUTH 89°09'06" EAST ALONG THE NORTH LINE OF SAID TRACT 67.11 FEET TO THE NORTHEAST CORNER THEREOF; THENCE SOUTH 00°00'00" WEST ALONG THE EAST LINE OF SAID TRACT 146.99 FEET TO THE POINT OF BEGINNING; THENCE NORTH 89°57'18" WEST 30.18 FEET; THENCE SOUTH 00°02'42" WEST 16.11 FEET; THENCE SOUTH 89°57'18" EAST 30.19 FEET TO THE EAST LINE OF SAID TRACT; THENCE NORTH 00°00'00" EAST 16.11 FEET TO THE POINT OF BEGINNING, IN COOK COUNTY, ILLINOIS;

ALSO EXCEPT THAT PART THEREOF (PARCEL 801-803) LYING BELOW A HORIZONTAL PLANE HAVING AN ELEVATION OF +108.61 FEET CHICAGO CITY DATUM AND LYING ABOVE A HORIZONTAL PLANE HAVING AN ELEVATION OF +98.61 FEET CHICAGO CITY DATUM AND LYING WITHIN ITS HORIZONTAL BOUNDARY PROJECTED VERTICALLY AND DESCRIBED AS FOLLOWS: COMMENCING AT THE NORTHWEST CORNER OF SAID TRACT; THENCE SOUTH 89°09'06" EAST ALONG THE NORTH LINE OF SAID TRACT 67.11 FEET TO THE NORTHEAST CORNER THEREOF; THENCE SOUTH 00°00'00" WEST ALONG THE EAST LINE OF SAID TRACT 195.91 FEET TO THE SOUTHEAST CORNER THEREOF; THENCE SOUTH 89°59'37" WEST ALONG THE SOUTH LINE TRACT 30.22 FEET TO THE POINT OF BEGINNING; THENCE SOUTH 89°59'37" WEST ALONG THE SOUTH LINE TRACT 36.83 FEET TO THE SOUTHWEST CORNER OF SAID TRACT; THENCE NORTH 00°00'53" WEST ALONG THE WEST LINE OF TRACT 32.87 FEET; THENCE SOUTH 89°57'18" EAST 31.87 FEET; THENCE NORTH 00°02'42" EAST 26.16 FEET; THENCE NORTH 89°57'18" WEST 12.13 FEET; THENCE NORTH 00°02'42" EAST 2.70 FEET; SOUTH 89°57'18" EAST 17.13 FEET; THENCE SOUTH 00°02'42" WEST 61.70 FEET TO THE POINT OF BEGINNING, IN COOK COUNTY, ILLINOIS;

ALSO EXCEPT THAT PART THEREOF (PARCEL 802-804) LYING BELOW A HORIZONTAL PLANE HAVING AN ELEVATION OF +108.61 FEET CHICAGO CITY DATUM AND LYING ABOVE A HORIZONTAL PLANE HAVING AN ELEVATION OF +98.61 FEET CHICAGO CITY DATUM AND LYING WITHIN ITS HORIZONTAL BOUNDARY PROJECTED VERTICALLY AND DESCRIBED AS FOLLOWS: COMMENCING AT THE NORTHWEST CORNER OF SAID TRACT; THENCE SOUTH 89°09'06" EAST ALONG THE NORTH LINE OF SAID TRACT 67.11 FEET TO THE NORTHEAST CORNER THEREOF; THENCE SOUTH 00°00'00" WEST ALONG THE EAST LINE OF SAID TRACT 163.10 FEET TO THE POINT OF BEGINNING; THENCE SOUTH 00°00'00" WEST ALONG THE EAST LINE OF SAID TRACT 32.81 FEET TO THE SOUTHEAST CORNER OF SAID TRACT; THENCE SOUTH 89°59'37" WEST ALONG THE SOUTH LINE TRACT 30.22 FEET; THENCE NORTH 00°02'42" EAST 32.83 FEET; THENCE SOUTH 89°57'18" EAST 30.19 FEET TO THE POINT OF BEGINNING, IN COOK COUNTY, ILLINOIS;

UNOFFICIAL COPY

ALSO EXCEPT THAT PART THEREOF (PARCEL 805) LYING BELOW A HORIZONTAL PLANE HAVING AN ELEVATION OF +108.61 FEET CHICAGO CITY DATUM AND LYING ABOVE A HORIZONTAL PLANE HAVING AN ELEVATION OF +98.61 FEET CHICAGO CITY DATUM AND LYING WITHIN ITS HORIZONTAL BOUNDARY PROJECTED VERTICALLY AND DESCRIBED AS FOLLOWS: COMMENCING AT THE NORTHWEST CORNER OF SAID TRACT; THENCE SOUTH 89°09'06" EAST ALONG THE NORTH LINE OF SAID TRACT 67.11 FEET TO THE NORTHEAST CORNER THEREOF; THENCE SOUTH 00°00'00" WEST ALONG THE EAST LINE OF SAID TRACT 195.91 FEET TO THE SOUTHEAST CORNER OF SAID TRACT; THENCE SOUTH 89°59'37" WEST ALONG THE SOUTH LINE OF SAID TRACT 67.05 FEET TO THE SOUTHWEST CORNER OF SAID TRACT; THENCE NORTH 00°00'53" WEST ALONG THE WEST LINE OF SAID TRACT 32.87 FEET TO THE POINT OF BEGINNING; THENCE SOUTH 89°57'18" EAST 31.87 FEET; THENCE NORTH 00°02'42" EAST 15.26 FEET; THENCE NORTH 89°57'18" WEST 31.88 FEET TO THE WEST LINE OF SAID TRACT; THENCE SOUTH 00°00'53" EAST 15.26 FEET ALONG THE WEST LINE OF SAID TRACT TO THE POINT OF BEGINNING, IN COOK COUNTY, ILLINOIS;

ALSO EXCEPT THAT PART THEREOF (PARCEL 806) LYING BELOW A HORIZONTAL PLANE HAVING AN ELEVATION OF +108.61 FEET CHICAGO CITY DATUM AND LYING ABOVE A HORIZONTAL PLANE HAVING AN ELEVATION OF +98.61 FEET CHICAGO CITY DATUM AND LYING WITHIN ITS HORIZONTAL BOUNDARY PROJECTED VERTICALLY AND DESCRIBED AS FOLLOWS: COMMENCING AT THE NORTHWEST CORNER OF SAID TRACT; THENCE SOUTH 89°09'06" EAST ALONG THE NORTH LINE OF SAID TRACT 67.11 FEET TO THE NORTHEAST CORNER THEREOF; THENCE SOUTH 00°00'00" WEST ALONG THE EAST LINE OF SAID TRACT 146.99 FEET TO THE POINT OF BEGINNING; THENCE NORTH 89°57'18" WEST 30.18 FEET; THENCE SOUTH 00°02'42" WEST 16.11 FEET; THENCE SOUTH 89°57'18" EAST 30.19 FEET TO THE EAST LINE OF SAID TRACT; THENCE NORTH 00°00'00" EAST 16.11 FEET TO THE POINT OF BEGINNING, IN COOK COUNTY, ILLINOIS;

ALSO EXCEPT THAT PART THEREOF (PARCEL 701-706) LYING BELOW A HORIZONTAL PLANE HAVING AN ELEVATION OF +98.61 FEET CHICAGO CITY DATUM AND LYING ABOVE A HORIZONTAL PLANE HAVING AN ELEVATION OF +88.84 FEET CHICAGO CITY DATUM AND LYING WITHIN ITS HORIZONTAL BOUNDARY PROJECTED VERTICALLY AND DESCRIBED AS FOLLOWS: COMMENCING AT THE NORTHWEST CORNER OF SAID TRACT; THENCE SOUTH 89°09'06" EAST ALONG THE NORTH LINE OF SAID TRACT 67.11 FEET TO THE NORTHEAST CORNER THEREOF; THENCE SOUTH 00°00'00" WEST ALONG THE EAST LINE OF SAID TRACT 146.99 FEET TO THE POINT OF BEGINNING; THENCE NORTH 89°57'18" WEST 36.70 FEET; THENCE SOUTH 00°02'42" WEST 0.85 FEET; THENCE NORTH 89°57'18" WEST 30.37 FEET TO THE WEST LINE OF SAID TRACT; THENCE SOUTH 00°00'53" EAST ALONG SAID WEST LINE 48.13 FEET TO THE SOUTHWEST CORNER OF SAID TRACT; THENCE NORTH 89°59'37" EAST ALONG THE SOUTH LINE OF SAID TRACT 67.05 FEET TO THE SOUTHEAST CORNER THEREOF; THENCE NORTH 00°00'00" EAST ALONG THE EAST LINE OF SAID TRACT 48.92 FEET TO THE POINT OF BEGINNING, IN COOK COUNTY, ILLINOIS;

ALSO EXCEPT THAT PART THEREOF (PARCEL 707-710) LYING BELOW A HORIZONTAL PLANE HAVING AN ELEVATION OF +106.04 FEET CHICAGO CITY DATUM AND LYING ABOVE A HORIZONTAL PLANE HAVING AN ELEVATION OF +93.05 FEET CHICAGO CITY DATUM AND LYING WITHIN ITS HORIZONTAL BOUNDARY PROJECTED VERTICALLY AND DESCRIBED AS FOLLOWS: COMMENCING AT THE NORTHWEST CORNER OF SAID TRACT; THENCE SOUTH 89°09'06" EAST ALONG THE NORTH LINE OF SAID TRACT 67.11 FEET TO THE NORTHEAST CORNER THEREOF; THENCE SOUTH 00°00'00" WEST ALONG THE EAST LINE OF SAID TRACT 146.99 FEET TO THE POINT OF BEGINNING; THENCE NORTH 89°57'18" WEST 30.18 FEET; THENCE NORTH 00°02'42" EAST 12.75 FEET; THENCE NORTH 89°57'18" WEST 17.13 FEET; THENCE SOUTH 00°02'42" WEST 2.70 FEET; THENCE NORTH 89°57'18" WEST 11.82 FEET THENCE SOUTH 00°02'42" WEST 10.91 FEET; THENCE NORTH 89°57'18" WEST 7.94 FEET TO THE WEST LINE OF SAID TRACT; THENCE NORTH 00°00'53"

UNOFFICIAL COPY

WEST ALONG SAID WEST LINE 38.93 FEET; THENCE SOUTH 89°47'42" EAST 67.07 FEET TO THE EAST LINE OF SAID TRACT; THENCE SOUTH 00°00'00" WEST ALONG SAID EAST LINE 37.89 FEET TO THE POINT OF BEGINNING (EXCEPT THE FREIGHT ELEVATOR PARCEL ON FLOOR 7 BEING THAT PART THEREOF LYING BELOW A HORIZONTAL PLANE HAVING AN ELEVATION OF +106.04 FEET CHICAGO CITY DATUM AND LYING ABOVE A HORIZONTAL PLANE HAVING AN ELEVATION OF +93.05 FEET CHICAGO CITY DATUM AND LYING WITHIN ITS HORIZONTAL BOUNDARY PROJECTED VERTICALLY AND DESCRIBED AS FOLLOWS: COMMENCING AT THE NORTHWEST CORNER OF THE AFORESAID TRACT; THENCE SOUTH 89°09'06" EAST ALONG THE NORTH LINE OF SAID TRACT 67.11 FEET TO THE NORTHEAST CORNER THEREOF; THENCE SOUTH 00°00'00" WEST ALONG THE EAST LINE OF SAID TRACT 131.54 FEET; THENCE NORTH 89°57'18" WEST 36.69 FEET TO THE POINT OF BEGINNING; THENCE NORTH 00°02'42" EAST 8.72 FEET; THENCE NORTH 89°57'18" WEST 25.99 FEET; THENCE SOUTH 00°02'42" WEST 8.72 FEET; THENCE SOUTH 89°57'18" EAST 25.99 FEET TO THE POINT OF BEGINNING), IN COOK COUNTY, ILLINOIS;

ALSO EXCEPT THAT PART THEREOF (PARCEL 7TH FLOOR HALLWAY) LYING BELOW A HORIZONTAL PLANE HAVING AN ELEVATION OF +106.04 FEET CHICAGO CITY DATUM AND LYING ABOVE A HORIZONTAL PLANE HAVING AN ELEVATION OF +93.05 FEET CHICAGO CITY DATUM AND LYING WITHIN ITS HORIZONTAL BOUNDARY PROJECTED VERTICALLY AND DESCRIBED AS FOLLOWS: COMMENCING AT THE NORTHWEST CORNER OF SAID TRACT; THENCE SOUTH 89°09'06" EAST ALONG THE NORTH LINE OF SAID TRACT 67.11 FEET TO THE NORTHEAST CORNER THEREOF; THENCE SOUTH 00°00'00" WEST ALONG THE EAST LINE OF SAID TRACT 146.99; THENCE NORTH 89°57'18" WEST 30.18 FEET TO THE POINT OF BEGINNING; THENCE NORTH 00°02'42" EAST 12.75 FEET; THENCE NORTH 89°57'18" WEST 17.13 FEET; THENCE SOUTH 00°02'42" WEST 2.70 FEET; THENCE SOUTH 89°57'18" EAST 10.61 FEET; THENCE SOUTH 00°02'42" WEST 10.06 FEET; THENCE SOUTH 89°57'18" EAST 6.52 FEET TO THE POINT OF BEGINNING, IN COOK COUNTY, ILLINOIS;

ALSO EXCEPT THAT PART THEREOF (PARCEL 711-712) LYING BELOW A HORIZONTAL PLANE HAVING AN ELEVATION OF +106.04 FEET CHICAGO CITY DATUM AND LYING ABOVE A HORIZONTAL PLANE HAVING AN ELEVATION OF +93.05 FEET CHICAGO CITY DATUM AND LYING WITHIN ITS HORIZONTAL BOUNDARY PROJECTED VERTICALLY AND DESCRIBED AS FOLLOWS: COMMENCING AT THE NORTHWEST CORNER OF SAID TRACT; THENCE SOUTH 89°09'06" EAST ALONG THE NORTH LINE OF SAID TRACT 67.11 FEET TO THE NORTHEAST CORNER THEREOF; THENCE SOUTH 00°00'00" WEST ALONG THE EAST LINE OF SAID TRACT 97.07 FEET TO THE POINT OF BEGINNING; THENCE NORTH 89°47'42" WEST 67.08 FEET TO THE WEST LINE OF SAID TRACT; THENCE SOUTH 00°00'53" EAST ALONG SAID WEST LINE 12.03 FEET; THENCE SOUTH 89°47'42" EAST 67.07 FEET TO THE EAST LINE OF SAID TRACT; THENCE NORTH 00°00'00" EAST ALONG SAID EAST LINE 12.03 FEET TO THE POINT OF BEGINNING, IN COOK COUNTY, ILLINOIS;

ALSO EXCEPT THAT PART THEREOF (PARCEL 713-714) LYING BELOW A HORIZONTAL PLANE HAVING AN ELEVATION OF +106.04 FEET CHICAGO CITY DATUM AND LYING ABOVE A HORIZONTAL PLANE HAVING AN ELEVATION OF +93.05 FEET CHICAGO CITY DATUM AND LYING WITHIN ITS HORIZONTAL BOUNDARY PROJECTED VERTICALLY AND DESCRIBED AS FOLLOWS: COMMENCING AT THE NORTHWEST CORNER OF SAID TRACT; THENCE SOUTH 89°09'06" EAST ALONG THE NORTH LINE OF SAID TRACT 67.11 FEET TO THE NORTHEAST CORNER THEREOF; THENCE SOUTH 00°00'00" WEST ALONG THE EAST LINE OF SAID TRACT 78.25 FEET TO THE POINT OF BEGINNING; THENCE SOUTH 00°00'00" WEST ALONG THE EAST LINE OF SAID TRACT 18.82 FEET; THENCE NORTH 89°47'42" WEST 67.08 FEET TO THE WEST LINE OF SAID TRACT; THENCE NORTH 00°00'53" WEST ALONG THE WEST LINE OF SAID TRACT 18.82 FEET; THENCE SOUTH 89°47'42" EAST 67.08 FEET TO THE POINT OF BEGINNING, IN COOK COUNTY, ILLINOIS.

UNOFFICIAL COPY

ALSO EXCEPT THAT PART THEREOF (PARCEL 715-716) LYING BELOW A HORIZONTAL PLANE HAVING AN ELEVATION OF +106.04 FEET CHICAGO CITY DATUM AND LYING ABOVE A HORIZONTAL PLANE HAVING AN ELEVATION OF +93.05 FEET CHICAGO CITY DATUM AND LYING WITHIN ITS HORIZONTAL BOUNDARY PROJECTED VERTICALLY AND DESCRIBED AS FOLLOWS: COMMENCING AT THE NORTHWEST CORNER OF SAID TRACT; THENCE SOUTH 89°09'06" EAST ALONG THE NORTH LINE OF SAID TRACT 67.11 FEET TO THE NORTHEAST CORNER THEREOF; THENCE SOUTH 00°00'00" WEST ALONG THE EAST LINE OF SAID TRACT 59.85 FEET TO THE POINT OF BEGINNING; THENCE NORTH 89°47'42" WEST 67.09 FEET TO THE WEST LINE OF SAID TRACT; THENCE SOUTH 00°00'53" EAST ALONG THE WEST LINE OF SAID TRACT 18.40 FEET; THENCE SOUTH 89°47'42" EAST 67.08 FEET TO THE EAST LINE OF SAID TRACT; THENCE NORTH 00°00'00" EAST ALONG THE EAST LINE OF SAID TRACT 18.40 FEET TO THE POINT OF BEGINNING, IN COOK COUNTY, ILLINOIS.

ALSO EXCEPT THAT PART THEREOF (PARCEL 717-720) LYING BELOW A HORIZONTAL PLANE HAVING AN ELEVATION OF +106.04 FEET CHICAGO CITY DATUM AND LYING ABOVE A HORIZONTAL PLANE HAVING AN ELEVATION OF +93.05 FEET CHICAGO CITY DATUM AND LYING WITHIN ITS HORIZONTAL BOUNDARY PROJECTED VERTICALLY AND DESCRIBED AS FOLLOWS: COMMENCING AT THE NORTHWEST CORNER OF SAID TRACT; THENCE SOUTH 89°09'06" EAST ALONG THE NORTH LINE OF SAID TRACT 67.11 FEET TO THE NORTHEAST CORNER THEREOF; THENCE SOUTH 00°00'00" WEST ALONG THE EAST LINE OF SAID TRACT 30.85 FEET TO THE POINT OF BEGINNING; THENCE SOUTH 00°00'00" WEST ALONG THE EAST LINE OF SAID TRACT 29.00 FEET; THENCE NORTH 89°47'42" WEST 67.09 FEET TO THE WEST LINE OF SAID TRACT; THENCE NORTH 00°00'53" WEST ALONG THE WEST LINE OF SAID TRACT 29.00 FEET; THENCE SOUTH 89°47'42" EAST 67.09 FEET TO THE POINT OF BEGINNING, IN COOK COUNTY, ILLINOIS.

ALSO EXCEPT THAT PART THEREOF (PARCEL 721), LYING BELOW A HORIZONTAL PLANE HAVING AN ELEVATION OF +106.04 FEET CHICAGO CITY DATUM AND LYING ABOVE A HORIZONTAL PLANE HAVING AN ELEVATION OF +93.05 FEET CHICAGO CITY DATUM AND LYING WITHIN ITS HORIZONTAL BOUNDARY PROJECTED VERTICALLY AND DESCRIBED AS FOLLOWS: BEGINNING AT THE NORTHWEST CORNER OF SAID TRACT; THENCE SOUTH 89°09'06" EAST ALONG THE NORTH LINE OF SAID TRACT 34.03 FEET; THENCE SOUTH 00°00'00" WEST 31.23 FEET; THENCE NORTH 89°47'42" WEST 34.02 FEET TO THE WEST LINE OF SAID TRACT; THENCE NORTH 00°00'53" WEST ALONG THE WEST LINE OF SAID TRACT 31.61 FEET TO THE POINT OF BEGINNING, IN COOK COUNTY, ILLINOIS.

ALSO EXCEPT THAT PART THEREOF (PARCEL 722) LYING BELOW A HORIZONTAL PLANE HAVING AN ELEVATION OF +106.04 FEET CHICAGO CITY DATUM AND LYING ABOVE A HORIZONTAL PLANE HAVING AN ELEVATION OF +93.05 FEET CHICAGO CITY DATUM AND LYING WITHIN ITS HORIZONTAL BOUNDARY PROJECTED VERTICALLY AND DESCRIBED AS FOLLOWS: COMMENCING AT THE NORTHWEST CORNER OF SAID TRACT; THENCE SOUTH 89°09'06" EAST ALONG THE NORTH LINE OF SAID TRACT 34.03 FEET TO THE POINT OF BEGINNING; THENCE SOUTH 89°09'06" EAST ALONG THE NORTH LINE OF SAID TRACT 33.08 FEET TO THE NORTHEAST CORNER THEREOF; THENCE SOUTH 00°00'00" WEST ALONG THE EAST LINE OF SAID TRACT 30.85 FEET; THENCE NORTH 89°47'42" WEST 33.07 FEET; THENCE NORTH 00°00'00" EAST 31.23 FEET TO THE POINT OF BEGINNING, IN COOK COUNTY, ILLINOIS.

ALSO EXCEPT THAT PART THEREOF (PARCEL 601-603) LYING BELOW A HORIZONTAL PLANE HAVING AN ELEVATION OF +88.84 FEET CHICAGO CITY DATUM AND LYING ABOVE A HORIZONTAL PLANE HAVING AN ELEVATION OF +78.66 FEET CHICAGO CITY DATUM AND LYING WITHIN ITS HORIZONTAL BOUNDARY PROJECTED VERTICALLY AND DESCRIBED AS FOLLOWS: COMMENCING AT THE NORTHWEST CORNER OF SAID TRACT; THENCE SOUTH 89°09'06" EAST ALONG THE NORTH LINE OF SAID TRACT 67.11 FEET TO THE

UNOFFICIAL COPY

NORTHEAST CORNER THEREOF; THENCE SOUTH 00°00'00" WEST ALONG THE EAST LINE OF SAID TRACT 179.15 FEET TO THE POINT OF BEGINNING; THENCE NORTH 89°57'18" WEST 33.53 FEET; THENCE NORTH 00°00'00" EAST 15.52 FEET; THENCE NORTH 89°57'18" WEST 33.53 FEET TO THE WEST LINE OF SAID TRACT; THENCE SOUTH 00°00'53" EAST ALONG SAID WEST LINE 32.34 FEET TO THE SOUTHWEST CORNER OF SAID TRACT; THENCE NORTH 89°59'37" EAST ALONG THE SOUTH LINE OF SAID TRACT 67.05 FEET TO THE SOUTHEAST CORNER THEREOF; THENCE NORTH 00°00'00" EAST ALONG THE EAST LINE OF SAID TRACT 16.76 FEET TO THE POINT OF BEGINNING, IN COOK COUNTY, ILLINOIS.

ALSO EXCEPT THAT PART THEREOF (PARCEL 604-606) LYING BELOW A HORIZONTAL PLANE HAVING AN ELEVATION OF +88.84 FEET CHICAGO CITY DATUM AND LYING ABOVE A HORIZONTAL PLANE HAVING AN ELEVATION OF +78.66 FEET CHICAGO CITY DATUM AND LYING WITHIN ITS HORIZONTAL BOUNDARY PROJECTED VERTICALLY AND DESCRIBED AS FOLLOWS: COMMENCING AT THE NORTHWEST CORNER OF SAID TRACT; THENCE SOUTH 89°09'06" EAST ALONG THE NORTH LINE OF SAID TRACT 67.11 FEET TO THE NORTHEAST CORNER THEREOF; THENCE SOUTH 00°00'00" WEST ALONG THE EAST LINE OF SAID TRACT 146.99 FEET TO THE POINT OF BEGINNING; THENCE SOUTH 00°00'00" WEST ALONG THE EAST LINE OF SAID TRACT 32.16 FEET; THENCE NORTH 89°57'18" WEST 33.53 FEET; THENCE NORTH 00°00'00" EAST 15.52 FEET; THENCE NORTH 89°57'18" WEST 33.53 FEET TO THE WEST LINE OF SAID TRACT; THENCE NORTH 00°00'53" WEST ALONG SAID WEST LINE 16.30 FEET; THENCE SOUTH 89°57'18" EAST 33.53 FEET; THENCE NORTH 00°00'00" EAST 0.34 FEET; THENCE SOUTH 89°57'18" EAST 33.53 FEET TO THE POINT OF BEGINNING, IN COOK COUNTY, ILLINOIS.

ALSO EXCEPT THAT PART THEREOF (PARCEL 607) LYING BELOW A HORIZONTAL PLANE HAVING AN ELEVATION OF +93.05 FEET CHICAGO CITY DATUM AND LYING ABOVE A HORIZONTAL PLANE HAVING AN ELEVATION OF +80.00 FEET CHICAGO CITY DATUM AND LYING WITHIN ITS HORIZONTAL BOUNDARY PROJECTED VERTICALLY AND DESCRIBED AS FOLLOWS: COMMENCING AT THE NORTHWEST CORNER OF SAID TRACT; THENCE SOUTH 89°09'06" EAST ALONG THE NORTH LINE OF SAID TRACT 67.11 FEET TO THE NORTHEAST CORNER THEREOF; THENCE SOUTH 00°00'00" WEST ALONG THE EAST LINE OF SAID TRACT 133.84 FEET TO THE POINT OF BEGINNING; THENCE NORTH 89°57'18" WEST 33.53 FEET; THENCE SOUTH 00°00'00" WEST 13.15 FEET; THENCE SOUTH 89°57'18" EAST 33.53 FEET TO THE EAST LINE OF SAID TRACT; THENCE NORTH 00°00'00" EAST ALONG THE EAST LINE OF SAID TRACT 13.15 FEET TO THE POINT OF BEGINNING, IN COOK COUNTY, ILLINOIS.

ALSO EXCEPT THAT PART THEREOF (PARCEL 608-609) LYING BELOW A HORIZONTAL PLANE HAVING AN ELEVATION OF +93.05 FEET CHICAGO CITY DATUM AND LYING ABOVE A HORIZONTAL PLANE HAVING AN ELEVATION OF +80.00 FEET CHICAGO CITY DATUM AND LYING WITHIN ITS HORIZONTAL BOUNDARY PROJECTED VERTICALLY AND DESCRIBED AS FOLLOWS: COMMENCING AT THE NORTHWEST CORNER OF SAID TRACT; THENCE SOUTH 89°09'06" EAST ALONG THE NORTH LINE OF SAID TRACT 67.11 FEET TO THE NORTHEAST CORNER THEREOF; THENCE SOUTH 00°00'00" WEST ALONG THE EAST LINE OF SAID TRACT 133.84 FEET TO THE POINT OF BEGINNING; THENCE NORTH 89°57'18" WEST 33.53 FEET; THENCE SOUTH 00°00'00" WEST 13.49 FEET; THENCE NORTH 89°57'18" WEST 3.17 FEET; THENCE NORTH 00°02'42" EAST 10.39 FEET; THENCE NORTH 89°57'18" WEST 22.43 FEET; THENCE SOUTH 00°02'42" WEST 10.39 FEET; THENCE NORTH 89°57'18" WEST 7.94 FEET TO THE WEST LINE OF SAID TRACT; THENCE NORTH 00°00'53" WEST ALONG THE WEST LINE OF SAID TRACT 38.52 FEET; THENCE SOUTH 89°57'18" EAST 33.54 FEET; THENCE SOUTH 00°00'00" WEST 12.60 FEET; THENCE SOUTH 89°57'18" EAST 33.53 FEET TO THE EAST LINE OF SAID TRACT; THENCE SOUTH 00°00'00" WEST ALONG THE EAST LINE OF SAID TRACT 12.43 FEET TO THE POINT OF BEGINNING, (EXCEPT THE FREIGHT ELEVATOR PARCEL ON FLOOR 6 BEING THAT PART THEREOF LYING BELOW A HORIZONTAL PLANE HAVING AN ELEVATION OF +93.05 FEET CHICAGO CITY

UNOFFICIAL COPY

DATUM AND LYING ABOVE A HORIZONTAL PLANE HAVING AN ELEVATION OF +80.00 FEET CHICAGO CITY DATUM AND LYING WITHIN ITS HORIZONTAL BOUNDARY PROJECTED VERTICALLY AND DESCRIBED AS FOLLOWS: COMMENCING AT THE NORTHWEST CORNER OF THE AFORESAID TRACT; THENCE SOUTH 89°09'06" EAST ALONG THE NORTH LINE OF SAID TRACT 67.11 FEET TO THE NORTHEAST CORNER THEREOF; THENCE SOUTH 00°00'00" WEST ALONG THE EAST LINE OF SAID TRACT 131.54 FEET; THENCE NORTH 89°57'18" WEST 36.69 FEET TO THE POINT OF BEGINNING; THENCE NORTH 00°02'42" EAST 8.72 FEET; THENCE NORTH 89°57'18" WEST 25.99 FEET; THENCE SOUTH 00°02'42" WEST 8.72 FEET; THENCE SOUTH 89°57'18" EAST 25.99 FEET TO THE POINT OF BEGINNING), IN COOK COUNTY, ILLINOIS.

ALSO EXCEPT THAT PART THEREOF (PARCEL 610) LYING BELOW A HORIZONTAL PLANE HAVING AN ELEVATION OF +93.05 FEET CHICAGO CITY DATUM AND LYING ABOVE A HORIZONTAL PLANE HAVING AN ELEVATION OF +80.00 FEET CHICAGO CITY DATUM AND LYING WITHIN ITS HORIZONTAL BOUNDARY PROJECTED VERTICALLY AND DESCRIBED AS FOLLOWS: COMMENCING AT THE NORTHWEST CORNER OF SAID TRACT; THENCE SOUTH 89°09'06" EAST ALONG THE NORTH LINE OF SAID TRACT 67.11 FEET TO THE NORTHEAST CORNER THEREOF; THENCE SOUTH 00°00'00" WEST ALONG THE EAST LINE OF SAID TRACT 109.07 FEET TO THE POINT OF BEGINNING; THENCE NORTH 89°57'18" WEST 33.53 FEET; THENCE SOUTH 00°00'00" WEST 12.34 FEET; THENCE SOUTH 89°57'18" EAST 33.53 FEET TO THE EAST LINE OF SAID TRACT; THENCE NORTH 00°00'00" EAST ALONG THE EAST LINE OF SAID TRACT 12.34 FEET TO THE POINT OF BEGINNING, IN COOK COUNTY, ILLINOIS;

ALSO EXCEPT THAT PART THEREOF (PARCEL 611) LYING BELOW A HORIZONTAL PLANE HAVING AN ELEVATION OF +93.05 FEET CHICAGO CITY DATUM AND LYING ABOVE A HORIZONTAL PLANE HAVING AN ELEVATION OF +80.00 FEET CHICAGO CITY DATUM AND LYING WITHIN ITS HORIZONTAL BOUNDARY PROJECTED VERTICALLY AND DESCRIBED AS FOLLOWS: COMMENCING AT THE NORTHWEST CORNER OF SAID TRACT; THENCE SOUTH 89°09'06" EAST ALONG THE NORTH LINE OF SAID TRACT 67.11 FEET TO THE NORTHEAST CORNER THEREOF; THENCE SOUTH 00°00'00" WEST ALONG THE EAST LINE OF SAID TRACT 109.07 FEET; THENCE NORTH 89°57'18" W 33.53; THENCE NORTH 00°00'00" EAST 0.26 FEET TO THE POINT OF BEGINNING; THENCE NORTH 00°00'00" E 11.97 FEET; THENCE NORTH 89°57'18" WEST 33.55 FEET TO THE WEST LINE OF SAID TRACT; THENCE SOUTH 00°00'53" EAST ALONG THE WEST LINE OF SAID TRACT 11.97 FEET; THENCE SOUTH 89°57'18" EAST 33.54 FEET TO THE POINT OF BEGINNING, IN COOK COUNTY, ILLINOIS;

ALSO EXCEPT THAT PART THEREOF (PARCEL 612) LYING BELOW A HORIZONTAL PLANE HAVING AN ELEVATION OF +93.05 FEET CHICAGO CITY DATUM AND LYING ABOVE A HORIZONTAL PLANE HAVING AN ELEVATION OF +80.00 FEET CHICAGO CITY DATUM AND LYING WITHIN ITS HORIZONTAL BOUNDARY PROJECTED VERTICALLY AND DESCRIBED AS FOLLOWS: COMMENCING AT THE NORTHWEST CORNER OF SAID TRACT; THENCE SOUTH 89°09'06" EAST ALONG THE NORTH LINE OF SAID TRACT 67.11 FEET TO THE NORTHEAST CORNER THEREOF; THENCE SOUTH 00°00'00" WEST ALONG THE EAST LINE OF SAID TRACT 109.07 FEET TO THE POINT OF BEGINNING; THENCE NORTH 89°57'18" WEST 33.53 FEET; THENCE NORTH 00°00'00" EAST 12.23 FEET; THENCE SOUTH 89°57'18" EAST 33.53 FEET TO THE EAST LINE OF SAID TRACT; THENCE SOUTH 00°00'00" WEST ALONG THE EAST LINE OF SAID TRACT 12.23 FEET TO THE POINT OF BEGINNING, IN COOK COUNTY, ILLINOIS;

ALSO EXCEPT THAT PART THEREOF (PARCEL 613) LYING BELOW A HORIZONTAL PLANE HAVING AN ELEVATION OF +93.05 FEET CHICAGO CITY DATUM AND LYING ABOVE A HORIZONTAL PLANE HAVING AN ELEVATION OF +80.00 FEET CHICAGO CITY DATUM AND LYING WITHIN ITS HORIZONTAL BOUNDARY PROJECTED VERTICALLY AND DESCRIBED AS FOLLOWS: COMMENCING AT THE NORTHWEST CORNER OF SAID TRACT; THENCE SOUTH 89°09'06" EAST ALONG THE NORTH LINE OF SAID TRACT 67.11 FEET TO THE

UNOFFICIAL COPY

NORTHEAST CORNER THEREOF; THENCE SOUTH 00°00'00" WEST ALONG THE EAST LINE OF SAID TRACT 109.07 FEET; THENCE NORTH 89°57'18" WEST 33.53; THENCE NORTH 00°00'00" EAST 12.23 FEET TO THE POINT OF BEGINNING; THENCE NORTH 89°57'18" WEST 33.55 FEET TO THE WEST LINE OF SAID TRACT; THENCE NORTH 00°00'53" WEST ALONG THE WEST LINE OF SAID TRACT 18.72 FEET; THENCE SOUTH 89°57'18" EAST 33.55 FEET; THENCE SOUTH 00°00'00" WEST 18.72 FEET TO THE POINT OF BEGINNING, IN COOK COUNTY, ILLINOIS;

ALSO EXCEPT THAT PART THEREOF (PARCEL 614-616) LYING BELOW A HORIZONTAL PLANE HAVING AN ELEVATION OF +93.05 FEET CHICAGO CITY DATUM AND LYING ABOVE A HORIZONTAL PLANE HAVING AN ELEVATION OF +80.00 FEET CHICAGO CITY DATUM AND LYING WITHIN ITS HORIZONTAL BOUNDARY PROJECTED VERTICALLY AND DESCRIBED AS FOLLOWS: COMMENCING AT THE NORTHWEST CORNER OF SAID TRACT; THENCE SOUTH 89°09'06" EAST ALONG THE NORTH LINE OF SAID TRACT 67.11 FEET TO THE NORTHEAST CORNER THEREOF; THENCE SOUTH 00°00'00" WEST ALONG THE EAST LINE OF SAID TRACT 71.97 FEET TO THE POINT OF BEGINNING; THENCE NORTH 89°57'18" WEST 67.09 FEET TO THE WEST LINE OF SAID TRACT; THENCE SOUTH 00°00'53" EAST ALONG THE WEST LINE OF SAID TRACT 18.38 FEET; THENCE SOUTH 89°57'18" EAST 33.55 FEET; THENCE SOUTH 00°00'00" WEST 18.72 FEET; THENCE SOUTH 89°57'18" EAST 33.53 FEET TO THE EAST LINE OF SAID TRACT; THENCE NORTH 00°00'00" EAST 37.10 FEET TO THE POINT OF BEGINNING, IN COOK COUNTY, ILLINOIS.

ALSO EXCEPT THAT PART THEREOF (PARCEL 617-619) LYING BELOW A HORIZONTAL PLANE HAVING AN ELEVATION OF +93.05 FEET CHICAGO CITY DATUM AND LYING ABOVE A HORIZONTAL PLANE HAVING AN ELEVATION OF +80.00 FEET CHICAGO CITY DATUM AND LYING WITHIN ITS HORIZONTAL BOUNDARY PROJECTED VERTICALLY AND DESCRIBED AS FOLLOWS: COMMENCING AT THE NORTHWEST CORNER OF SAID TRACT; THENCE SOUTH 89°09'06" EAST ALONG THE NORTH LINE OF SAID TRACT 67.11 FEET TO THE NORTHEAST CORNER THEREOF; THENCE SOUTH 00°00'00" WEST ALONG THE EAST LINE OF SAID TRACT 45.22 FEET TO THE POINT OF BEGINNING; THENCE SOUTH 00°00'00" WEST ALONG THE EAST LINE OF SAID TRACT 14.52 FEET; THENCE NORTH 89°57'18" WEST 67.09 FEET TO THE WEST LINE OF SAID TRACT; THENCE NORTH 00°00'53" WEST ALONG THE WEST LINE OF SAID TRACT 28.96 FEET; THENCE SOUTH 89°57'18" EAST 33.55 FEET; THENCE SOUTH 00°00'00" WEST 14.44 FEET; THENCE SOUTH 89°57'18" EAST 33.55 FEET TO THE POINT OF BEGINNING, IN COOK COUNTY, ILLINOIS.

ALSO EXCEPT THAT PART THEREOF (PARCEL 620) LYING BELOW A HORIZONTAL PLANE HAVING AN ELEVATION OF +93.05 FEET CHICAGO CITY DATUM AND LYING ABOVE A HORIZONTAL PLANE HAVING AN ELEVATION OF +80.00 FEET CHICAGO CITY DATUM AND LYING WITHIN ITS HORIZONTAL BOUNDARY PROJECTED VERTICALLY AND DESCRIBED AS FOLLOWS: COMMENCING AT THE NORTHWEST CORNER OF SAID TRACT; THENCE SOUTH 89°09'06" EAST ALONG THE NORTH LINE OF SAID TRACT 67.11 FEET TO THE NORTHEAST CORNER THEREOF; THENCE SOUTH 00°00'00" WEST ALONG THE EAST LINE OF SAID TRACT 30.78 FEET TO THE POINT OF BEGINNING; THENCE NORTH 89°57'18" WEST 33.55 FEET ; THENCE SOUTH 00°00'00" EAST 14.44 FEET; THENCE SOUTH 89°57'18" EAST 33.55 FEET TO THE EAST LINE OF SAID TRACT; THENCE NORTH 00°00'00" EAST ALONG THE EAST LINE OF SAID TRACT 14.44 FEET TO THE POINT OF BEGINNING, IN COOK COUNTY, ILLINOIS.

ALSO EXCEPT THAT PART THEREOF (PARCEL 621) LYING BELOW A HORIZONTAL PLANE HAVING AN ELEVATION OF +93.05 FEET CHICAGO CITY DATUM AND LYING ABOVE A HORIZONTAL PLANE HAVING AN ELEVATION OF +80.00 FEET CHICAGO CITY DATUM AND LYING WITHIN ITS HORIZONTAL BOUNDARY PROJECTED VERTICALLY AND DESCRIBED AS FOLLOWS: BEGINNING AT THE NORTHWEST CORNER OF SAID TRACT; THENCE SOUTH 89°09'06" EAST ALONG THE NORTH LINE OF SAID TRACT 33.56 FEET; THENCE SOUTH 00°00'00" WEST 31.25 FEET; THENCE NORTH 89°57'18" WEST 33.55 FEET TO THE WEST LINE OF

UNOFFICIAL COPY

SAID TRACT; THENCE NORTH 00°00'53" WEST ALONG THE WEST LINE OF SAID TRACT 31.72 FEET TO THE POINT OF BEGINNING, IN COOK COUNTY, ILLINOIS.

ALSO EXCEPT THAT PART THEREOF (PARCEL 501-503), LYING BELOW A HORIZONTAL PLANE HAVING AN ELEVATION OF +78.66 FEET CHICAGO CITY DATUM AND LYING ABOVE A HORIZONTAL PLANE HAVING AN ELEVATION OF +68.64 FEET CHICAGO CITY DATUM AND LYING WITHIN ITS HORIZONTAL BOUNDARY PROJECTED VERTICALLY AND DESCRIBED AS FOLLOWS: COMMENCING AT THE NORTHWEST CORNER OF SAID TRACT; THENCE SOUTH 89°09'06" EAST ALONG THE NORTH LINE OF SAID TRACT 67.11 FEET TO THE NORTHEAST CORNER THEREOF; THENCE SOUTH 00°00'00" WEST ALONG THE EAST LINE OF SAID TRACT 179.11 FEET TO THE POINT OF BEGINNING; THENCE NORTH 89°57'18" WEST 30.21 FEET; THENCE NORTH 00°02'42" EAST 32.12 FEET; THENCE NORTH 89°57'18" WEST 5.00 FEET; THENCE SOUTH 00°02'42" WEST 16.11 FEET; THENCE NORTH 89°57'18" WEST 31.87 FEET TO THE WEST LINE OF SAID TRACT; THENCE SOUTH 00°00'53" EAST ALONG SAID WEST LINE 32.87 FEET TO THE SOUTHWEST CORNER OF SAID TRACT; THENCE NORTH 89°59'37" EAST ALONG THE SOUTH LINE OF SAID TRACT 67.05 FEET TO THE SOUTHEAST CORNER THEREOF; THENCE NORTH 00°00'00" EAST ALONG THE EAST LINE OF SAID TRACT 16.80 FEET TO THE POINT OF BEGINNING, IN COOK COUNTY, ILLINOIS;

ALSO EXCEPT THAT PART THEREOF (PARCEL 5th FLOOR HALLWAY), LYING BELOW A HORIZONTAL PLANE HAVING AN ELEVATION OF +80.00 FEET CHICAGO CITY DATUM AND LYING ABOVE A HORIZONTAL PLANE HAVING AN ELEVATION OF +67.54 FEET CHICAGO CITY DATUM AND LYING WITHIN ITS HORIZONTAL BOUNDARY PROJECTED VERTICALLY AND DESCRIBED AS FOLLOWS: COMMENCING AT THE NORTHWEST CORNER OF SAID TRACT; THENCE SOUTH 89°09'06" EAST ALONG THE NORTH LINE OF SAID TRACT 67.11 FEET TO THE NORTHEAST CORNER THEREOF; THENCE SOUTH 00°00'00" WEST ALONG THE EAST LINE OF SAID TRACT 179.11 FEET; THENCE NORTH 89°57'18" WEST 30.21 FEET; THENCE NORTH 00°02'42" EAST 32.12 FEET TO THE POINT OF BEGINNING; THENCE NORTH 89°57'18" WEST 6.52 FEET; NORTH 00°02'42" EAST 10.06 FEET; THENCE NORTH 89°57'18" WEST 10.61 FEET; THENCE NORTH 00°02'42" EAST 2.70 FEET; THENCE SOUTH 89°57'18" EAST 17.13 FEET; THENCE SOUTH 00°02'42" WEST 12.75 FEET TO THE POINT OF BEGINNING, IN COOK COUNTY, ILLINOIS.

ALSO EXCEPT THAT PART THEREOF (PARCEL 504), LYING BELOW A HORIZONTAL PLANE HAVING AN ELEVATION OF +78.66 FEET CHICAGO CITY DATUM AND LYING ABOVE A HORIZONTAL PLANE HAVING AN ELEVATION OF +68.64 FEET CHICAGO CITY DATUM AND LYING WITHIN ITS HORIZONTAL BOUNDARY PROJECTED VERTICALLY AND DESCRIBED AS FOLLOWS: COMMENCING AT THE NORTHWEST CORNER OF SAID TRACT; THENCE SOUTH 89°09'06" EAST ALONG THE NORTH LINE OF SAID TRACT 67.11 FEET TO THE NORTHEAST CORNER THEREOF; THENCE SOUTH 00°00'00" WEST ALONG THE EAST LINE OF SAID TRACT 163.05 FEET TO THE POINT OF BEGINNING; THENCE SOUTH 00°00'00" WEST 16.07 FEET; THENCE NORTH 89°57'18" WEST 30.21 FEET; THENCE NORTH 00°02'42" EAST 16.07 FEET; THENCE SOUTH 89°57'18" EAST 30.19 FEET TO THE POINT OF BEGINNING, IN COOK COUNTY, ILLINOIS;

ALSO EXCEPT THAT PART THEREOF (PARCEL 505), LYING BELOW A HORIZONTAL PLANE HAVING AN ELEVATION OF +78.66 FEET CHICAGO CITY DATUM AND LYING ABOVE A HORIZONTAL PLANE HAVING AN ELEVATION OF +68.64 FEET CHICAGO CITY DATUM AND LYING WITHIN ITS HORIZONTAL BOUNDARY PROJECTED VERTICALLY AND DESCRIBED AS FOLLOWS: COMMENCING AT THE NORTHWEST CORNER OF SAID TRACT; THENCE SOUTH 89°09'06" EAST ALONG THE NORTH LINE OF SAID TRACT 67.11 FEET TO THE NORTHEAST CORNER THEREOF; THENCE SOUTH 00°00'00" WEST ALONG THE EAST LINE OF SAID TRACT 195.91 FEET TO THE SOUTHEAST CORNER OF SAID TRACT; THENCE SOUTH 89°59'37" WEST ALONG THE SOUTH LINE OF SAID TRACT 67.05 FEET TO THE SOUTHWEST CORNER OF SAID TRACT; THENCE NORTH 00°00'53" WEST ALONG THE WEST LINE OF SAID TRACT 32.87 FEET TO THE POINT OF BEGINNING; THENCE

UNOFFICIAL COPY

NORTH 00°00'53" WEST 15.26 FEET; THENCE SOUTH 89°57'18" EAST 30.37 FEET; THENCE NORTH 00°02'42" EAST 0.85 FEET; THENCE SOUTH 89°57'18" EAST 1.52 FEET; THENCE SOUTH 00°02'42" WEST 16.11 FEET; THENCE NORTH 89°57'18" WEST 31.87 FEET TO THE POINT OF BEGINNING, IN COOK COUNTY, ILLINOIS;

ALSO EXCEPT THAT PART THEREOF (PARCEL 506), LYING BELOW A HORIZONTAL PLANE HAVING AN ELEVATION OF +78.66 FEET CHICAGO CITY DATUM AND LYING ABOVE A HORIZONTAL PLANE HAVING AN ELEVATION OF +68.64 FEET CHICAGO CITY DATUM AND LYING WITHIN ITS HORIZONTAL BOUNDARY PROJECTED VERTICALLY AND DESCRIBED AS FOLLOWS: COMMENCING AT THE NORTHWEST CORNER OF SAID TRACT; THENCE SOUTH 89°09'06" EAST ALONG THE NORTH LINE OF SAID TRACT 67.11 FEET TO THE NORTHEAST CORNER THEREOF; THENCE SOUTH 00°00'00" WEST ALONG THE EAST LINE OF SAID TRACT 133.82 FEET TO THE POINT OF BEGINNING; THENCE NORTH 89°57'18" WEST 30.18 FEET; THENCE SOUTH 00°02'42" WEST 16.05 FEET; THENCE SOUTH 89°57'18" EAST 30.19 FEET TO THE EAST LINE OF SAID TRACT; THENCE NORTH 00°00'00" EAST ALONG THE EAST LINE OF SAID TRACT 16.06 FEET TO THE POINT OF BEGINNING, IN COOK COUNTY, ILLINOIS;

ALSO EXCEPT THAT PART THEREOF (PARCEL 507), LYING BELOW A HORIZONTAL PLANE HAVING AN ELEVATION OF +80.00 FEET CHICAGO CITY DATUM AND LYING ABOVE A HORIZONTAL PLANE HAVING AN ELEVATION OF +67.54 FEET CHICAGO CITY DATUM AND LYING WITHIN ITS HORIZONTAL BOUNDARY PROJECTED VERTICALLY AND DESCRIBED AS FOLLOWS: COMMENCING AT THE NORTHWEST CORNER OF SAID TRACT; THENCE SOUTH 89°09'06" EAST ALONG THE NORTH LINE OF SAID TRACT 67.11 FEET TO THE NORTHEAST CORNER THEREOF; THENCE SOUTH 00°00'00" WEST ALONG THE EAST LINE OF SAID TRACT 133.82 FEET TO THE POINT OF BEGINNING; THENCE NORTH 89°57'18" WEST 30.18 FEET; THENCE NORTH 00°02'42" EAST 13.16 FEET; THENCE SOUTH 89°57'18" EAST 30.17 FEET TO THE EAST LINE OF SAID TRACT; THENCE SOUTH 00°00'00" WEST ALONG THE EAST LINE OF SAID TRACT 13.16 FEET TO THE POINT OF BEGINNING, IN COOK COUNTY, ILLINOIS.

ALSO EXCEPT THAT PART THEREOF (PARCEL 508-509), LYING BELOW A HORIZONTAL PLANE HAVING AN ELEVATION OF +80.00 FEET CHICAGO CITY DATUM AND LYING ABOVE A HORIZONTAL PLANE HAVING AN ELEVATION OF +67.54 FEET CHICAGO CITY DATUM AND LYING WITHIN ITS HORIZONTAL BOUNDARY PROJECTED VERTICALLY AND DESCRIBED AS FOLLOWS: COMMENCING AT THE NORTHWEST CORNER OF SAID TRACT; THENCE SOUTH 89°09'06" EAST ALONG THE NORTH LINE OF SAID TRACT 67.11 FEET TO THE NORTHEAST CORNER THEREOF; THENCE SOUTH 00°00'00" WEST ALONG THE EAST LINE OF SAID TRACT 121.64 FEET TO THE POINT OF BEGINNING; THENCE NORTH 89°57'18" WEST 33.10 FEET; THENCE NORTH 00°02'42" EAST 13.04 FEET; THENCE NORTH 89°57'18" WEST 33.98 FEET TO THE WEST LINE OF SAID TRACT; THENCE SOUTH 00°00'53" EAST ALONG THE WEST LINE OF SAID TRACT 39.25 FEET; THENCE SOUTH 89°57'18" EAST 7.94 FEET; THENCE NORTH 00°02'42" EAST 10.91 FEET; THENCE SOUTH 89°57'18" EAST 11.82 FEET; THENCE NORTH 00°02'42" EAST 2.70 FEET; THENCE SOUTH 89°57'18" EAST 17.13 FEET; THENCE NORTH 00°02'42" EAST 0.41 FEET; THENCE SOUTH 89°57'18" EAST 30.17 FEET TO THE EAST LINE OF SAID TRACT; THENCE NORTH 00°00'00" EAST ALONG THE EAST LINE OF SAID TRACT 12.19 FEET TO THE POINT OF BEGINNING, IN COOK COUNTY, ILLINOIS (EXCEPT THE FREIGHT ELEVATOR PARCEL ON FLOOR 5 BEING THAT PART THEREOF LYING BELOW A HORIZONTAL PLANE HAVING AN ELEVATION OF +80.00 FEET CHICAGO CITY DATUM AND LYING ABOVE A HORIZONTAL PLANE HAVING AN ELEVATION OF +67.54 FEET CHICAGO CITY DATUM AND LYING WITHIN ITS HORIZONTAL BOUNDARY PROJECTED VERTICALLY AND DESCRIBED AS FOLLOWS: COMMENCING AT THE NORTHWEST CORNER OF THE AFORESAID TRACT; THENCE SOUTH 89°09'06" EAST ALONG THE NORTH LINE OF SAID TRACT 67.11 FEET TO THE NORTHEAST CORNER THEREOF; THENCE SOUTH 00°00'00" WEST ALONG THE EAST LINE OF SAID TRACT 131.54 FEET;

UNOFFICIAL COPY

THENCE NORTH 89°57'18" WEST 36.69 FEET TO THE POINT OF BEGINNING; THENCE NORTH 00°02'42" EAST 8.72 FEET; THENCE NORTH 89°57'18" WEST 25.99 FEET; THENCE SOUTH 00°02'42" WEST 8.72 FEET; THENCE SOUTH 89°57'18" EAST 25.99 FEET TO THE POINT OF BEGINNING), IN COOK COUNTY, ILLINOIS.

ALSO EXCEPT THAT PART THEREOF (PARCEL 510), LYING BELOW A HORIZONTAL PLANE HAVING AN ELEVATION OF +80.00 FEET CHICAGO CITY DATUM AND LYING ABOVE A HORIZONTAL PLANE HAVING AN ELEVATION OF +67.54 FEET CHICAGO CITY DATUM AND LYING WITHIN ITS HORIZONTAL BOUNDARY PROJECTED VERTICALLY AND DESCRIBED AS FOLLOWS: COMMENCING AT THE NORTHWEST CORNER OF SAID TRACT; THENCE SOUTH 89°09'06" EAST ALONG THE NORTH LINE OF SAID TRACT 67.11 FEET TO THE NORTHEAST CORNER THEREOF; THENCE SOUTH 00°00'00" WEST ALONG THE EAST LINE OF SAID TRACT 121.64 FEET TO THE POINT OF BEGINNING; THENCE NORTH 89°57'18" WEST 33.10 FEET; THENCE NORTH 00°02'42" EAST 12.58 FEET; THENCE SOUTH 89°57'18" EAST 33.09 FEET TO THE EAST LINE OF SAID TRACT; THENCE SOUTH 00°00'00" WEST ALONG THE EAST LINE OF SAID TRACT 12.58 FEET TO THE POINT OF BEGINNING, IN COOK COUNTY, ILLINOIS;

ALSO EXCEPT THAT PART THEREOF (PARCEL 511), LYING BELOW A HORIZONTAL PLANE HAVING AN ELEVATION OF +80.00 FEET CHICAGO CITY DATUM AND LYING ABOVE A HORIZONTAL PLANE HAVING AN ELEVATION OF +67.54 FEET CHICAGO CITY DATUM AND LYING WITHIN ITS HORIZONTAL BOUNDARY PROJECTED VERTICALLY AND DESCRIBED AS FOLLOWS: COMMENCING AT THE NORTHWEST CORNER OF SAID TRACT; THENCE SOUTH 89°09'06" EAST ALONG THE NORTH LINE OF SAID TRACT 67.11 FEET TO THE NORTHEAST CORNER THEREOF; THENCE SOUTH 00°00'00" WEST ALONG THE EAST LINE OF SAID TRACT 121.64 FEET; THENCE NORTH 89°57'18" WEST 33.10 FEET; THENCE NORTH 00°02'42" EAST 13.04 FEET TO THE POINT OF BEGINNING; THENCE NORTH 89°57'18" WEST 33.98 FEET TO THE WEST LINE OF SAID TRACT; THENCE NORTH 00°00'53" WEST ALONG THE WEST LINE OF SAID TRACT 11.76 FEET; THENCE SOUTH 89°57'18" EAST 34.00 FEET; THENCE SOUTH 00°02'42" WEST 11.76 FEET TO THE POINT OF BEGINNING, IN COOK COUNTY, ILLINOIS.

ALSO EXCEPT THAT PART THEREOF (PARCEL 512), LYING BELOW A HORIZONTAL PLANE HAVING AN ELEVATION OF +79.67 FEET CHICAGO CITY DATUM AND LYING ABOVE A HORIZONTAL PLANE HAVING AN ELEVATION OF +67.21 FEET CHICAGO CITY DATUM AND LYING WITHIN ITS HORIZONTAL BOUNDARY PROJECTED VERTICALLY AND DESCRIBED AS FOLLOWS: COMMENCING AT THE NORTHWEST CORNER OF SAID TRACT; THENCE SOUTH 89°09'06" EAST ALONG THE NORTH LINE OF SAID TRACT 67.11 FEET TO THE NORTHEAST CORNER THEREOF; THENCE SOUTH 00°00'00" WEST ALONG THE EAST LINE OF SAID TRACT 97.18 FEET TO THE POINT OF BEGINNING; THENCE NORTH 89°57'18" WEST 33.08 FEET; THENCE SOUTH 00°02'42" WEST 11.88 FEET; THENCE SOUTH 89°57'18" EAST 33.09 FEET TO THE EAST LINE OF SAID TRACT; THENCE NORTH 00°00'00" EAST ALONG THE EAST LINE OF SAID TRACT 11.88 FEET TO THE POINT OF BEGINNING, IN COOK COUNTY, ILLINOIS.

ALSO EXCEPT THAT PART THEREOF (PARCEL 513), LYING BELOW A HORIZONTAL PLANE HAVING AN ELEVATION OF +79.67 FEET CHICAGO CITY DATUM AND LYING ABOVE A HORIZONTAL PLANE HAVING AN ELEVATION OF +67.21 FEET CHICAGO CITY DATUM AND LYING WITHIN ITS HORIZONTAL BOUNDARY PROJECTED VERTICALLY AND DESCRIBED AS FOLLOWS: COMMENCING AT THE NORTHWEST CORNER OF SAID TRACT; THENCE SOUTH 89°09'06" EAST ALONG THE NORTH LINE OF SAID TRACT 67.11 FEET TO THE NORTHEAST CORNER THEREOF; THENCE SOUTH 00°00'00" WEST ALONG THE EAST LINE OF SAID TRACT 195.91 FEET TO THE SOUTHEAST CORNER OF SAID TRACT; THENCE SOUTH 89°59'37" WEST ALONG THE SOUTH LINE OF SAID TRACT 67.05 FEET; TO THE SOUTHWEST CORNER OF SAID TRACT; THENCE NORTH 00°00'53" WEST ALONG THE WEST LINE OF SAID TRACT 118.16 FEET TO THE POINT OF BEGINNING;

UNOFFICIAL COPY

THENCE SOUTH 89°57'18" EAST 34.02 FEET; THENCE SOUTH 00°02'42" WEST 19.50; THENCE NORTH 89°57'18" WEST 34.00 FEET TO THE WEST LINE OF SAID TRACT; THENCE NORTH 00°00'53" WEST ALONG THE WEST LINE OF SAID TRACT 19.50 FEET TO THE POINT OF BEGINNING, IN COOK COUNTY, ILLINOIS.

ALSO EXCEPT THAT PART THEREOF (PARCEL 514), LYING BELOW A HORIZONTAL PLANE HAVING AN ELEVATION OF +79.67 FEET CHICAGO CITY DATUM AND LYING ABOVE A HORIZONTAL PLANE HAVING AN ELEVATION OF +67.21 FEET CHICAGO CITY DATUM AND LYING WITHIN ITS HORIZONTAL BOUNDARY PROJECTED VERTICALLY AND DESCRIBED AS FOLLOWS: COMMENCING AT THE NORTHWEST CORNER OF SAID TRACT; THENCE SOUTH 89°09'06" EAST ALONG THE NORTH LINE OF SAID TRACT 67.11 FEET TO THE NORTHEAST CORNER THEREOF; THENCE SOUTH 00°00'00" WEST ALONG THE EAST LINE OF SAID TRACT 97.18 FEET TO THE POINT OF BEGINNING; THENCE NORTH 89°57'18" WEST 33.08 FEET; THENCE NORTH 00°02'42" EAST 19.65 FEET; THENCE SOUTH 89°57'18" EAST 33.07 FEET TO THE EAST LINE OF SAID TRACT; THENCE SOUTH 00°00'00" WEST ALONG THE EAST LINE OF SAID TRACT 19.65 FEET TO THE POINT OF BEGINNING, IN COOK COUNTY, ILLINOIS.

ALSO EXCEPT THAT PART THEREOF (PARCEL 515), LYING BELOW A HORIZONTAL PLANE HAVING AN ELEVATION OF +79.67 FEET CHICAGO CITY DATUM AND LYING ABOVE A HORIZONTAL PLANE HAVING AN ELEVATION OF +67.21 FEET CHICAGO CITY DATUM AND LYING WITHIN ITS HORIZONTAL BOUNDARY PROJECTED VERTICALLY AND DESCRIBED AS FOLLOWS: COMMENCING AT THE NORTHWEST CORNER OF SAID TRACT; THENCE SOUTH 89°09'06" EAST ALONG THE NORTH LINE OF SAID TRACT 67.11 FEET TO THE NORTHEAST CORNER THEREOF; THENCE SOUTH 00°00'00" WEST ALONG THE EAST LINE OF SAID TRACT 195.91 FEET TO THE SOUTHEAST CORNER OF SAID TRACT; THENCE SOUTH 89°59'37" WEST ALONG THE SOUTH LINE OF SAID TRACT 67.05 FEET; TO THE SOUTHWEST CORNER OF SAID TRACT; THENCE NORTH 00°00'53" WEST ALONG THE WEST LINE OF SAID TRACT 118.16 FEET TO THE POINT OF BEGINNING; THENCE SOUTH 89°57'18" EAST 34.02 FEET; THENCE NORTH 00°02'42" EAST 5.10; THENCE NORTH 89°57'18" WEST 11.95 FEET; THENCE NORTH 00°02'42" EAST 11.24 FEET; THENCE NORTH 89°57'18" WEST 22.08 FEET TO THE WEST LINE OF SAID TRACT; THENCE SOUTH 00°00'53" EAST ALONG THE WEST LINE OF SAID TRACT 18.34 FEET TO THE POINT OF BEGINNING, IN COOK COUNTY, ILLINOIS.

ALSO EXCEPT THAT PART THEREOF (PARCEL 516), LYING BELOW A HORIZONTAL PLANE HAVING AN ELEVATION OF +79.67 FEET CHICAGO CITY DATUM AND LYING ABOVE A HORIZONTAL PLANE HAVING AN ELEVATION OF +67.21 FEET CHICAGO CITY DATUM AND LYING WITHIN ITS HORIZONTAL BOUNDARY PROJECTED VERTICALLY AND DESCRIBED AS FOLLOWS: COMMENCING AT THE NORTHWEST CORNER OF SAID TRACT; THENCE SOUTH 89°09'06" EAST ALONG THE NORTH LINE OF SAID TRACT 67.11 FEET TO THE NORTHEAST CORNER THEREOF; THENCE SOUTH 00°00'00" WEST ALONG THE EAST LINE OF SAID TRACT 59.47 FEET TO THE POINT OF BEGINNING; THENCE NORTH 89°57'18" WEST 33.05 FEET; THENCE NORTH 00°02'42" EAST 3.98 FEET; THENCE NORTH 89°57'18" WEST 11.95 FEET; THENCE SOUTH 00°02'42" WEST 17.22 FEET; THENCE SOUTH 89°57'18" EAST 11.95 FEET; THENCE SOUTH 00°02'42" WEST 4.81 FEET; THENCE SOUTH 89°57'18" EAST 33.07 FEET TO THE EAST LINE OF SAID TRACT; THENCE NORTH 00°00'00" EAST ALONG THE EAST LINE OF SAID TRACT 18.06 FEET TO THE POINT OF BEGINNING, IN COOK COUNTY, ILLINOIS.

ALSO EXCEPT THAT PART THEREOF (PARCEL 517), LYING BELOW A HORIZONTAL PLANE HAVING AN ELEVATION OF +79.67 FEET CHICAGO CITY DATUM AND LYING ABOVE A HORIZONTAL PLANE HAVING AN

UNOFFICIAL COPY

ELEVATION OF +67.21 FEET CHICAGO CITY DATUM AND LYING WITHIN ITS HORIZONTAL BOUNDARY PROJECTED VERTICALLY AND DESCRIBED AS FOLLOWS: COMMENCING AT THE NORTHWEST CORNER OF SAID TRACT; THENCE SOUTH 89°09'06" EAST ALONG THE NORTH LINE OF SAID TRACT 67.11 FEET TO THE NORTHEAST CORNER THEREOF; THENCE SOUTH 00°00'00" WEST ALONG THE EAST LINE OF SAID TRACT 195.91 FEET TO THE SOUTHEAST CORNER OF SAID TRACT; THENCE SOUTH 89°59'37" WEST ALONG THE SOUTH LINE OF SAID TRACT 67.05 FEET; TO THE SOUTHWEST CORNER OF SAID TRACT; THENCE NORTH 00°00'53" WEST ALONG THE WEST LINE OF SAID TRACT 150.91 FEET TO THE POINT OF BEGINNING; THENCE SOUTH 89°57'18" EAST 34.05 FEET; THENCE SOUTH 00°02'42" WEST 10.43 FEET; THENCE NORTH 89°57'18" WEST 11.95 FEET; THENCE SOUTH 00°02'42" WEST 3.98 FEET; THENCE NORTH 89°57'18" WEST 22.08 FEET TO THE WEST LINE OF SAID TRACT; THENCE NORTH 00°00'53" WEST ALONG THE WEST LINE OF SAID TRACT 14.41 FEET TO THE POINT OF BEGINNING, IN COOK COUNTY, ILLINOIS.

ALSO EXCEPT THAT PART THEREOF (PARCEL 518), LYING BELOW A HORIZONTAL PLANE HAVING AN ELEVATION OF +79.67 FEET CHICAGO CITY DATUM AND LYING ABOVE A HORIZONTAL PLANE HAVING AN ELEVATION OF +67.21 FEET CHICAGO CITY DATUM AND LYING WITHIN ITS HORIZONTAL BOUNDARY PROJECTED VERTICALLY AND DESCRIBED AS FOLLOWS: COMMENCING AT THE NORTHWEST CORNER OF SAID TRACT; THENCE SOUTH 89°09'06" EAST ALONG THE NORTH LINE OF SAID TRACT 67.11 FEET TO THE NORTHEAST CORNER THEREOF; THENCE SOUTH 00°00'00" WEST ALONG THE EAST LINE OF SAID TRACT 45.06 FEET TO THE POINT OF BEGINNING; THENCE NORTH 89°57'18" WEST 33.04 FEET; THENCE SOUTH 00°02'42" WEST 14.41 FEET; THENCE SOUTH 89°57'18" EAST 33.05 FEET TO THE EAST LINE OF SAID TRACT; THENCE NORTH 00°00'00" EAST ALONG THE EAST LINE OF SAID TRACT 14.41 FEET TO THE POINT OF BEGINNING, IN COOK COUNTY, ILLINOIS.

ALSO EXCEPT THAT PART THEREOF (PARCELS 519-520), LYING BELOW A HORIZONTAL PLANE HAVING AN ELEVATION OF +79.67 FEET CHICAGO CITY DATUM AND LYING ABOVE A HORIZONTAL PLANE HAVING AN ELEVATION OF +67.21 FEET CHICAGO CITY DATUM AND LYING WITHIN ITS HORIZONTAL BOUNDARY PROJECTED VERTICALLY AND DESCRIBED AS FOLLOWS: COMMENCING AT THE NORTHWEST CORNER OF SAID TRACT; THENCE SOUTH 89°09'06" EAST ALONG THE NORTH LINE OF SAID TRACT 67.11 FEET TO THE NORTHEAST CORNER THEREOF; THENCE SOUTH 00°00'00" WEST ALONG THE EAST LINE OF SAID TRACT 45.06 FEET TO THE POINT OF BEGINNING; THENCE NORTH 89°57'18" WEST 67.09 FEET TO THE WEST LINE OF SAID TRACT; THENCE NORTH 00°00'53" WEST ALONG THE WEST LINE OF SAID TRACT 14.38 FEET; THENCE SOUTH 89°57'18" EAST 67.09 FEET TO THE EAST LINE OF SAID TRACT; THENCE SOUTH 00°00'00" WEST ALONG THE EAST LINE OF SAID TRACT 14.38 FEET TO THE POINT OF BEGINNING, IN COOK COUNTY, ILLINOIS.

ALSO EXCEPT THAT PART THEREOF (PARCEL 521), LYING BELOW A HORIZONTAL PLANE HAVING AN ELEVATION OF +79.67 FEET CHICAGO CITY DATUM AND LYING ABOVE A HORIZONTAL PLANE HAVING AN ELEVATION OF +67.21 FEET CHICAGO CITY DATUM AND LYING WITHIN ITS HORIZONTAL BOUNDARY PROJECTED VERTICALLY AND DESCRIBED AS FOLLOWS: COMMENCING AT THE NORTHWEST CORNER OF SAID TRACT; THENCE SOUTH 89°09'06" EAST ALONG THE NORTH LINE OF SAID TRACT 67.11 FEET TO THE NORTHEAST CORNER THEREOF; THENCE SOUTH 00°00'00" WEST ALONG THE EAST LINE OF SAID TRACT 30.68 FEET; THENCE NORTH 89°57'18" WEST 33.03 FEET TO THE POINT OF BEGINNING; THENCE CONTINUING NORTH 89°57'18" WEST 34.07 FEET TO THE WEST LINE OF SAID TRACT; THENCE NORTH

UNOFFICIAL COPY

00°00'53" WEST ALONG THE WEST LINE OF SAID TRACT 14.40 FEET; THENCE SOUTH 89°57'18" EAST 34.08 FEET; THENCE SOUTH 00°02'42" WEST 14.40 FEET TO THE POINT OF BEGINNING, IN COOK COUNTY, ILLINOIS.

ALSO EXCEPT THAT PART THEREOF (PARCEL 522-524), LYING BELOW A HORIZONTAL PLANE HAVING AN ELEVATION OF +79.67 FEET CHICAGO CITY DATUM AND LYING ABOVE A HORIZONTAL PLANE HAVING AN ELEVATION OF +67.21 FEET CHICAGO CITY DATUM AND LYING WITHIN ITS HORIZONTAL BOUNDARY PROJECTED VERTICALLY AND DESCRIBED AS FOLLOWS: BEGINNING AT THE NORTHWEST CORNER OF SAID TRACT; THENCE SOUTH 89°09'06" EAST ALONG THE NORTH LINE OF SAID TRACT 67.11 FEET TO THE NORTHEAST CORNER THEREOF; THENCE SOUTH 00°00'00" WEST ALONG THE EAST LINE OF SAID TRACT 30.68 FEET; THENCE NORTH 89°57'18" WEST 33.03 FEET; THENCE NORTH 00°02'42" EAST 14.40 FEET; THENCE NORTH 89°57'18" WEST 34.08 FEET TO THE WEST LINE OF SAID TRACT; THENCE NORTH 00°00'53" WEST ALONG THE WEST LINE OF SAID TRACT 17.22 FEET TO THE POINT OF BEGINNING, IN COOK COUNTY, ILLINOIS.

ALSO EXCEPT THAT PART THEREOF (PARCEL 401), LYING BELOW A HORIZONTAL PLANE HAVING AN ELEVATION OF +67.22 FEET CHICAGO CITY DATUM AND LYING ABOVE A HORIZONTAL PLANE HAVING AN ELEVATION OF +57.20 FEET CHICAGO CITY DATUM AND LYING WITHIN ITS HORIZONTAL BOUNDARY PROJECTED VERTICALLY AND DESCRIBED AS FOLLOWS: COMMENCING AT THE NORTHWEST CORNER OF SAID TRACT; THENCE SOUTH 89°09'06" EAST ALONG THE NORTH LINE OF SAID TRACT 67.11 FEET TO THE NORTHEAST CORNER THEREOF; THENCE SOUTH 00°00'00" WEST ALONG THE EAST LINE OF SAID TRACT 195.91 FEET TO THE SOUTHEAST CORNER OF SAID TRACT; THENCE SOUTH 89°59'37" WEST ALONG THE SOUTH LINE OF SAID TRACT 33.53 FEET TO THE POINT OF BEGINNING; THENCE CONTINUING ALONG THE SAID SOUTH LINE OF TRACT TO THE SOUTHWEST CORNER OF SAID TRACT; THENCE NORTH 00°00'53" WEST ALONG THE WEST LINE OF SAID TRACT 16.86 FEET; THENCE SOUTH 89°57'18" EAST 33.54 FEET; THENCE SOUTH 00°02'42" WEST 16.83 FEET TO THE POINT OF BEGINNING, IN COOK COUNTY, ILLINOIS.

ALSO EXCEPT THAT PART THEREOF (PARCEL 402-404) LYING BELOW A HORIZONTAL PLANE HAVING AN ELEVATION OF +68.16 FEET CHICAGO CITY DATUM AND LYING ABOVE A HORIZONTAL PLANE HAVING AN ELEVATION OF +57.20 FEET CHICAGO CITY DATUM AND LYING WITHIN ITS HORIZONTAL BOUNDARY PROJECTED VERTICALLY AND DESCRIBED AS FOLLOWS: COMMENCING AT THE NORTHWEST CORNER OF SAID TRACT; THENCE SOUTH 89°09'06" EAST ALONG THE NORTH LINE OF SAID TRACT 67.11 FEET TO THE NORTHEAST CORNER THEREOF; THENCE SOUTH 00°00'00" WEST ALONG THE EAST LINE OF SAID TRACT 163.04 FEET TO THE POINT OF BEGINNING; THENCE NORTH 89°57'18" WEST 67.06 FEET TO THE WEST LINE OF SAID TRACT; THENCE SOUTH 00°00'53" EAST ALONG THE WEST LINE OF SAID TRACT 16.07 FEET; THENCE SOUTH 89°57'18" EAST 33.54 FEET; THENCE SOUTH 00°02'42" WEST 16.83 FEET TO THE SOUTH LINE OF SAID TRACT; THENCE NORTH 89°59'37" EAST ALONG THE SOUTH LINE OF SAID TRACT 33.53 FEET TO THE SOUTHEAST CORNER OF SAID TRACT; THENCE NORTH 00°00'00" EAST ALONG THE EAST LINE OF SAID TRACT 32.87 FEET TO THE POINT OF BEGINNING, IN COOK COUNTY, ILLINOIS.

ALSO EXCEPT THAT PART THEREOF (PARCELS 405-406) LYING BELOW A HORIZONTAL PLANE HAVING AN ELEVATION OF +68.16 FEET CHICAGO CITY DATUM AND LYING ABOVE A HORIZONTAL PLANE HAVING AN ELEVATION OF +57.20 FEET CHICAGO CITY DATUM AND LYING WITHIN ITS HORIZONTAL BOUNDARY PROJECTED VERTICALLY AND DESCRIBED AS FOLLOWS: COMMENCING AT THE NORTHWEST CORNER OF SAID TRACT; THENCE SOUTH 89°09'06" EAST ALONG THE NORTH LINE OF SAID TRACT 67.11 FEET TO THE NORTHEAST CORNER THEREOF; THENCE SOUTH 00°00'00" WEST ALONG THE EAST LINE OF SAID TRACT 146.03 FEET TO THE POINT OF BEGINNING; THENCE NORTH 89°57'18" WEST 30.18 FEET; THENCE SOUTH

UNOFFICIAL COPY

00°02'42" WEST 0.96 FEET; THENCE NORTH 89°57'18" WEST 6.52 FEET; THENCE SOUTH 00°02'42" WEST 0.31 FEET; THENCE NORTH 89°57'18" WEST 30.36 FEET TO THE WEST LINE OF SAID TRACT; THENCE SOUTH 00°00'53" EAST ALONG THE WEST LINE OF SAID TRACT 15.74 FEET; THENCE SOUTH 89°57'18" EAST 67.06 FEET TO THE EAST LINE OF SAID TRACT; THENCE NORTH 00°00'00" EAST ALONG THE EAST LINE OF SAID TRACT 17.01 FEET TO THE POINT OF BEGINNING, IN COOK COUNTY, ILLINOIS.

ALSO EXCEPT THAT PART THEREOF (PARCELS 407-408) LYING BELOW A HORIZONTAL PLANE HAVING AN ELEVATION OF +67.21 FEET CHICAGO CITY DATUM AND LYING ABOVE A HORIZONTAL PLANE HAVING AN ELEVATION OF +55.16 FEET CHICAGO CITY DATUM AND LYING WITHIN ITS HORIZONTAL BOUNDARY PROJECTED VERTICALLY AND DESCRIBED AS FOLLOWS: COMMENCING AT THE NORTHWEST CORNER OF SAID TRACT; THENCE SOUTH 89°09'06" EAST ALONG THE NORTH LINE OF SAID TRACT 67.11 FEET TO THE NORTHEAST CORNER THEREOF; THENCE SOUTH 00°00'00" WEST ALONG THE EAST LINE OF SAID TRACT 146.03 FEET TO THE POINT OF BEGINNING; THENCE NORTH 89°57'18" WEST 30.18 FEET; THENCE NORTH 00°02'42" EAST 24.27 FEET; THENCE SOUTH 89°57'18" EAST 30.16 FEET TO THE EAST LINE OF SAID TRACT; THENCE SOUTH 00°00'00" WEST ALONG THE EAST LINE OF SAID TRACT 24.27 FEET TO THE POINT OF BEGINNING, IN COOK COUNTY, ILLINOIS.

ALSO EXCEPT THAT PART THEREOF (PARCEL 4TH FLOOR HALLWAY) LYING BELOW A HORIZONTAL PLANE HAVING AN ELEVATION OF +67.21 FEET CHICAGO CITY DATUM AND LYING ABOVE A HORIZONTAL PLANE HAVING AN ELEVATION OF +55.16 FEET CHICAGO CITY DATUM AND LYING WITHIN ITS HORIZONTAL BOUNDARY PROJECTED VERTICALLY AND DESCRIBED AS FOLLOWS: COMMENCING AT THE NORTHWEST CORNER OF SAID TRACT; THENCE SOUTH 89°09'06" EAST ALONG THE NORTH LINE OF SAID TRACT 67.11 FEET TO THE NORTHEAST CORNER THEREOF; THENCE SOUTH 00°00'00" WEST ALONG THE EAST LINE OF SAID TRACT 146.03 FEET; THENCE NORTH 89°57'18" WEST 30.18 FEET; THENCE SOUTH 00°02'42" WEST 0.96 FEET TO THE POINT OF BEGINNING; THENCE NORTH 89°57'18" WEST 6.52 FEET; THENCE NORTH 00°02'42" EAST 10.32 FEET; THENCE NORTH 89°57'18" WEST 3.78 FEET; THENCE SOUTH 00°02'42" WEST 0.18 FEET; THENCE NORTH 89°57'18" WEST 6.83 FEET; THENCE NORTH 00°02'42" EAST 2.61 FEET; THENCE SOUTH 89°57'18" EAST 17.13 FEET; THENCE SOUTH 00°02'42" WEST 12.75 FEET TO THE POINT OF BEGINNING, IN COOK COUNTY, ILLINOIS.

ALSO EXCEPT THAT PART THEREOF (PARCEL 409-410) LYING BELOW A HORIZONTAL PLANE HAVING AN ELEVATION OF +67.21 FEET CHICAGO CITY DATUM AND LYING ABOVE A HORIZONTAL PLANE HAVING AN ELEVATION OF +55.16 FEET CHICAGO CITY DATUM AND LYING WITHIN ITS HORIZONTAL BOUNDARY PROJECTED VERTICALLY AND DESCRIBED AS FOLLOWS: COMMENCING AT THE NORTHWEST CORNER OF SAID TRACT; THENCE SOUTH 89°09'06" EAST ALONG THE NORTH LINE OF SAID TRACT 67.11 FEET TO THE NORTHEAST CORNER THEREOF; THENCE SOUTH 00°00'00" WEST ALONG THE EAST LINE OF SAID TRACT 108.90 FEET TO THE POINT OF BEGINNING; THENCE SOUTH 89°53'41" WEST 67.07 FEET TO THE WEST LINE OF SAID TRACT; THENCE SOUTH 00°00'53" EAST ALONG WEST LINE OF SAID TRACT 38.22 FEET; THENCE SOUTH 89°57'18" EAST 8.61 FEET; THENCE NORTH 00°02'42" EAST 10.45 FEET; THENCE SOUTH 89°57'18" EAST 11.14 FEET; THENCE NORTH 00°02'42" EAST 2.61 FEET; THENCE SOUTH 89°57'18" EAST 17.13 FEET; THENCE NORTH 00°02'42" EAST 12.48 FEET; THENCE SOUTH 89°57'18" EAST 30.16 FEET TO THE EAST LINE OF SAID TRACT; THENCE NORTH 00°00'00" EAST ALONG THE EAST LINE OF SAID TRACT 12.86 FEET TO THE POINT OF BEGINNING, IN COOK COUNTY, ILLINOIS. (EXCEPT THE FREIGHT ELEVATOR PARCEL ON FLOOR 4 BEING THAT PART THEREOF LYING BELOW A HORIZONTAL PLANE HAVING AN ELEVATION OF +67.21 FEET CHICAGO CITY DATUM AND LYING ABOVE A HORIZONTAL PLANE HAVING AN ELEVATION OF +55.16 FEET CHICAGO CITY DATUM AND LYING WITHIN ITS HORIZONTAL BOUNDARY PROJECTED VERTICALLY AND DESCRIBED AS FOLLOWS: COMMENCING AT THE NORTHWEST CORNER OF

UNOFFICIAL COPY

THE AFORESAID TRACT; THENCE SOUTH 89°09'06" EAST ALONG THE NORTH LINE OF SAID TRACT 67.11 FEET TO THE NORTHEAST CORNER THEREOF; THENCE SOUTH 00°00'00" WEST ALONG THE EAST LINE OF SAID TRACT 133.29 FEET; THENCE NORTH 89°57'18" WEST 53.88 FEET TO THE POINT OF BEGINNING; THENCE NORTH 00° 02'42" EAST 10.53 FEET; THENCE NORTH 89°57'18" WEST 8.73 FEET; THENCE SOUTH 00°02'42" WEST 10.53 FEET; THENCE SOUTH 89°57'18" EAST 8.73 FEET TO THE POINT OF BEGINNING), IN COOK COUNTY, ILLINOIS.

ALSO EXCEPT THAT PART THEREOF (PARCEL 411-412) LYING BELOW A HORIZONTAL PLANE HAVING AN ELEVATION OF +67.21 FEET CHICAGO CITY DATUM AND LYING ABOVE A HORIZONTAL PLANE HAVING AN ELEVATION OF +55.16 FEET CHICAGO CITY DATUM AND LYING WITHIN ITS HORIZONTAL BOUNDARY PROJECTED VERTICALLY AND DESCRIBED AS FOLLOWS: COMMENCING AT THE NORTHWEST CORNER OF SAID TRACT; THENCE SOUTH 89°09'06" EAST ALONG THE NORTH LINE OF SAID TRACT 67.11 FEET TO THE NORTHEAST CORNER THEREOF; THENCE SOUTH 00°00'00" WEST ALONG THE EAST LINE OF SAID TRACT 108.90 FEET TO THE POINT OF BEGINNING; THENCE SOUTH 89°53'41" WEST 67.07 FEET TO THE WEST LINE OF SAID TRACT; THENCE NORTH 00°00'53" WEST ALONG WEST LINE OF SAID TRACT 11.68 FEET; THENCE NORTH 89°53'41" EAST 67.08 FEET TO THE EAST LINE OF SAID TRACT; THENCE SOUTH 00°00'00" WEST ALONG THE EAST LINE OF SAID TRACT 11.68 FEET TO THE POINT OF BEGINNING, IN COOK COUNTY, ILLINOIS.

ALSO EXCEPT THAT PART THEREOF (PARCEL 413-414), LYING BELOW A HORIZONTAL PLANE HAVING AN ELEVATION OF +67.21 FEET CHICAGO CITY DATUM AND LYING ABOVE A HORIZONTAL PLANE HAVING AN ELEVATION OF +55.16 FEET CHICAGO CITY DATUM AND LYING WITHIN ITS HORIZONTAL BOUNDARY PROJECTED VERTICALLY AND DESCRIBED AS FOLLOWS: COMMENCING AT THE NORTHWEST CORNER OF SAID TRACT; THENCE SOUTH 89°09'06" EAST ALONG THE NORTH LINE OF SAID TRACT 67.11 FEET TO THE NORTHEAST CORNER THEREOF; THENCE SOUTH 00°00'00" WEST ALONG THE EAST LINE OF SAID TRACT 77.77 FEET TO THE POINT OF BEGINNING; THENCE SOUTH 89°53'41" WEST 67.08 FEET TO THE WEST LINE OF SAID TRACT; THENCE SOUTH 00°00'53" EAST ALONG WEST LINE OF SAID TRACT 19.44 FEET; THENCE NORTH 89°53'41" EAST 67.08 FEET TO THE EAST LINE OF SAID TRACT; THENCE NORTH 00°00'00" EAST ALONG THE EAST LINE OF SAID TRACT 19.44 FEET TO THE POINT OF BEGINNING, IN COOK COUNTY, ILLINOIS.

ALSO EXCEPT THAT PART THEREOF (PARCEL 415-416), LYING BELOW A HORIZONTAL PLANE HAVING AN ELEVATION OF +67.21 FEET CHICAGO CITY DATUM AND LYING ABOVE A HORIZONTAL PLANE HAVING AN ELEVATION OF +55.16 FEET CHICAGO CITY DATUM AND LYING WITHIN ITS HORIZONTAL BOUNDARY PROJECTED VERTICALLY AND DESCRIBED AS FOLLOWS: COMMENCING AT THE NORTHWEST CORNER OF SAID TRACT; THENCE SOUTH 89°09'06" EAST ALONG THE NORTH LINE OF SAID TRACT 67.11 FEET TO THE NORTHEAST CORNER THEREOF; THENCE SOUTH 00°00'00" WEST ALONG THE EAST LINE OF SAID TRACT 77.77 FEET TO THE POINT OF BEGINNING; THENCE SOUTH 89°53'41" WEST 67.08 FEET TO THE WEST LINE OF SAID TRACT; THENCE NORTH 00°00'53" WEST ALONG WEST LINE OF SAID TRACT 18.43 FEET; THENCE NORTH 89°59'57" EAST 67.09 FEET TO THE EAST LINE OF SAID TRACT; THENCE SOUTH 00°00'00" WEST ALONG THE EAST LINE OF SAID TRACT 18.31 FEET TO THE POINT OF BEGINNING, IN COOK COUNTY, ILLINOIS.

ALSO EXCEPT THAT PART THEREOF (PARCEL 417-418), LYING BELOW A HORIZONTAL PLANE HAVING AN ELEVATION OF +67.21 FEET CHICAGO CITY DATUM AND LYING ABOVE A HORIZONTAL PLANE HAVING AN ELEVATION OF +55.16 FEET CHICAGO CITY DATUM AND LYING WITHIN ITS HORIZONTAL BOUNDARY

UNOFFICIAL COPY

PROJECTED VERTICALLY AND DESCRIBED AS FOLLOWS: COMMENCING AT THE NORTHWEST CORNER OF SAID TRACT; THENCE SOUTH 89°09'06" EAST ALONG THE NORTH LINE OF SAID TRACT 67.11 FEET TO THE NORTHEAST CORNER THEREOF; THENCE SOUTH 00°00'00" WEST ALONG THE EAST LINE OF SAID TRACT 45.06 FEET TO THE POINT OF BEGINNING; THENCE SOUTH 89°59'57" WEST 67.09 FEET TO THE WEST LINE OF SAID TRACT; THENCE SOUTH 00°00'53" EAST ALONG WEST LINE OF SAID TRACT 14.41 FEET; THENCE NORTH 89°59'57" EAST 67.09 FEET TO THE EAST LINE OF SAID TRACT; THENCE NORTH 00°00'00" EAST ALONG THE EAST LINE OF SAID TRACT 14.41 FEET TO THE POINT OF BEGINNING, IN COOK COUNTY, ILLINOIS.

ALSO EXCEPT THAT PART THEREOF (PARCEL 419-420), LYING BELOW A HORIZONTAL PLANE HAVING AN ELEVATION OF +67.21 FEET CHICAGO CITY DATUM AND LYING ABOVE A HORIZONTAL PLANE HAVING AN ELEVATION OF +55.16 FEET CHICAGO CITY DATUM AND LYING WITHIN ITS HORIZONTAL BOUNDARY PROJECTED VERTICALLY AND DESCRIBED AS FOLLOWS: COMMENCING AT THE NORTHWEST CORNER OF SAID TRACT; THENCE SOUTH 89°09'06" EAST ALONG THE NORTH LINE OF SAID TRACT 67.11 FEET TO THE NORTHEAST CORNER THEREOF; THENCE SOUTH 00°00'00" WEST ALONG THE EAST LINE OF SAID TRACT 45.06 FEET TO THE POINT OF BEGINNING; THENCE SOUTH 89°59'57" WEST 67.09 FEET TO THE WEST LINE OF SAID TRACT; THENCE NORTH 00°00'53" WEST ALONG WEST LINE OF SAID TRACT 14.42 FEET; THENCE NORTH 89°59'57" EAST 67.09 FEET TO THE EAST LINE OF SAID TRACT; THENCE SOUTH 00°00'00" WEST ALONG THE EAST LINE OF SAID TRACT 14.42 FEET TO THE POINT OF BEGINNING, IN COOK COUNTY, ILLINOIS.

ALSO EXCEPT THAT PART THEREOF (PARCEL 421-422), LYING BELOW A HORIZONTAL PLANE HAVING AN ELEVATION OF +67.21 FEET CHICAGO CITY DATUM AND LYING ABOVE A HORIZONTAL PLANE HAVING AN ELEVATION OF +55.16 FEET CHICAGO CITY DATUM AND LYING WITHIN ITS HORIZONTAL BOUNDARY PROJECTED VERTICALLY AND DESCRIBED AS FOLLOWS: COMMENCING AT THE NORTHWEST CORNER OF SAID TRACT; THENCE SOUTH 89°09'06" EAST ALONG THE NORTH LINE OF SAID TRACT 67.11 FEET TO THE NORTHEAST CORNER THEREOF; THENCE SOUTH 00°00'00" WEST ALONG THE EAST LINE OF SAID TRACT 16.28 FEET TO THE POINT OF BEGINNING; THENCE SOUTH 89°59'57" WEST 67.10 FEET TO THE WEST LINE OF SAID TRACT; THENCE SOUTH 00°00'53" EAST ALONG WEST LINE OF SAID TRACT 14.36 FEET; THENCE NORTH 89°59'57" EAST 67.09 FEET TO THE EAST LINE OF SAID TRACT; THENCE NORTH 00°00'00" EAST ALONG THE EAST LINE OF SAID TRACT 14.36 FEET TO THE POINT OF BEGINNING, IN COOK COUNTY, ILLINOIS.

ALSO EXCEPT THAT PART THEREOF (PARCEL 423-424), LYING BELOW A HORIZONTAL PLANE HAVING AN ELEVATION OF +67.21 FEET CHICAGO CITY DATUM AND LYING ABOVE A HORIZONTAL PLANE HAVING AN ELEVATION OF +55.16 FEET CHICAGO CITY DATUM AND LYING WITHIN ITS HORIZONTAL BOUNDARY PROJECTED VERTICALLY AND DESCRIBED AS FOLLOWS: BEGINNING AT THE NORTHWEST CORNER OF SAID TRACT; THENCE SOUTH 89°09'06" EAST ALONG THE NORTH LINE OF SAID TRACT 67.11 FEET TO THE NORTHEAST CORNER THEREOF; THENCE SOUTH 00°00'00" WEST ALONG THE EAST LINE OF SAID TRACT 16.28 FEET; THENCE SOUTH 89°59'57" WEST 67.10 FEET TO THE WEST LINE OF SAID TRACT; THENCE NORTH 00°00'53" WEST ALONG WEST LINE OF SAID TRACT 17.27 FEET TO THE POINT OF BEGINNING, IN COOK COUNTY, ILLINOIS.

ALSO EXCEPT THAT PART THEREOF (PARCEL 301), LYING BELOW A HORIZONTAL PLANE HAVING AN ELEVATION OF +57.20 FEET CHICAGO CITY DATUM AND LYING ABOVE A HORIZONTAL PLANE HAVING AN ELEVATION OF +46.20 FEET CHICAGO CITY DATUM AND LYING WITHIN ITS HORIZONTAL BOUNDARY PROJECTED VERTICALLY AND DESCRIBED AS FOLLOWS: COMMENCING AT THE NORTHWEST CORNER OF

UNOFFICIAL COPY

SAID TRACT; THENCE SOUTH 89°09'06" EAST ALONG THE NORTH LINE OF SAID TRACT 67.11 FEET TO THE NORTHEAST CORNER THEREOF; THENCE SOUTH 00°00'00" WEST ALONG THE EAST LINE OF SAID TRACT 195.91 FEET TO THE SOUTHEAST CORNER OF SAID TRACT; THENCE SOUTH 89°59'37" WEST ALONG THE SOUTH LINE OF SAID TRACT 33.53 FEET TO THE POINT OF BEGINNING; THENCE CONTINUING ALONG THE SAID SOUTH LINE OF TRACT 33.53 FEET TO THE SOUTHWEST CORNER OF SAID TRACT; THENCE NORTH 00°00'53" WEST ALONG THE WEST LINE OF SAID TRACT 16.86 FEET; THENCE SOUTH 89°57'18" EAST 33.54 FEET; THENCE SOUTH 00°02'42" WEST 16.83 FEET TO THE POINT OF BEGINNING, IN COOK COUNTY, ILLINOIS.

ALSO EXCEPT THAT PART THEREOF (PARCEL 302-304) LYING BELOW A HORIZONTAL PLANE HAVING AN ELEVATION OF +57.20 FEET CHICAGO CITY DATUM AND LYING ABOVE A HORIZONTAL PLANE HAVING AN ELEVATION OF +46.20 FEET CHICAGO CITY DATUM AND LYING WITHIN ITS HORIZONTAL BOUNDARY PROJECTED VERTICALLY AND DESCRIBED AS FOLLOWS: COMMENCING AT THE NORTHWEST CORNER OF SAID TRACT; THENCE SOUTH 89°09'06" EAST ALONG THE NORTH LINE OF SAID TRACT 67.11 FEET TO THE NORTHEAST CORNER THEREOF; THENCE SOUTH 00°00'00" WEST ALONG THE EAST LINE OF SAID TRACT 163.04 FEET TO THE POINT OF BEGINNING; THENCE NORTH 89°57'18" WEST 67.06 FEET TO THE WEST LINE OF SAID TRACT; THENCE SOUTH 00°00'53" EAST ALONG THE WEST LINE OF SAID TRACT 16.07 FEET; THENCE SOUTH 89°57'18" EAST 33.54 FEET; THENCE SOUTH 00°02'42" WEST 16.83 FEET TO THE SOUTH LINE OF SAID TRACT; THENCE NORTH 89°59'37" EAST ALONG THE SOUTH LINE OF SAID TRACT 33.53 FEET TO THE SOUTHEAST CORNER OF SAID TRACT; THENCE NORTH 00°00'00" EAST ALONG THE EAST LINE OF SAID TRACT 32.87 FEET TO THE POINT OF BEGINNING, IN COOK COUNTY, ILLINOIS.

ALSO EXCEPT THAT PART THEREOF (PARCEL 305-306) LYING BELOW A HORIZONTAL PLANE HAVING AN ELEVATION OF +57.20 FEET CHICAGO CITY DATUM AND LYING ABOVE A HORIZONTAL PLANE HAVING AN ELEVATION OF +46.20 FEET CHICAGO CITY DATUM AND LYING WITHIN ITS HORIZONTAL BOUNDARY PROJECTED VERTICALLY AND DESCRIBED AS FOLLOWS: COMMENCING AT THE NORTHWEST CORNER OF SAID TRACT; THENCE SOUTH 89°09'06" EAST ALONG THE NORTH LINE OF SAID TRACT 67.11 FEET TO THE NORTHEAST CORNER THEREOF; THENCE SOUTH 00°00'00" WEST ALONG THE EAST LINE OF SAID TRACT 163.04 FEET TO THE POINT OF BEGINNING; THENCE NORTH 89°57'18" WEST 67.06 FEET TO THE WEST LINE OF SAID TRACT; THENCE NORTH 00°00'53" WEST ALONG THE WEST LINE OF SAID TRACT 15.74 FEET; THENCE SOUTH 89°57'18" EAST 30.36 FEET; THENCE NORTH 00°02'42" EAST 1.27 FEET; THENCE SOUTH 89°57'18" EAST 36.70 FEET TO THE EAST LINE OF SAID TRACT; THENCE SOUTH 00°00'00" WEST ALONG THE EAST LINE OF SAID TRACT 17.01 FEET TO THE POINT OF BEGINNING, IN COOK COUNTY, ILLINOIS.

ALSO EXCEPT THAT PART THEREOF (PARCEL 307-309) LYING BELOW A HORIZONTAL PLANE HAVING AN ELEVATION OF +55.16 FEET CHICAGO CITY DATUM AND LYING ABOVE A HORIZONTAL PLANE HAVING AN ELEVATION OF +42.80 FEET CHICAGO CITY DATUM AND LYING WITHIN ITS HORIZONTAL BOUNDARY PROJECTED VERTICALLY AND DESCRIBED AS FOLLOWS: COMMENCING AT THE NORTHWEST CORNER OF SAID TRACT; THENCE SOUTH 89°09'06" EAST ALONG THE NORTH LINE OF SAID TRACT 67.11 FEET TO THE NORTHEAST CORNER THEREOF; THENCE SOUTH 00°00'00" WEST ALONG THE EAST LINE OF SAID TRACT 121.72 FEET TO THE POINT OF BEGINNING; THENCE NORTH 89°57'18" WEST 33.49 FEET; THENCE NORTH 00°07'55" WEST 12.41 FEET; THENCE SOUTH 89°56'59" WEST 33.55 FEET TO THE WEST LINE OF SAID TRACT; THENCE SOUTH 00°00'53" EAST ALONG THE WEST LINE OF SAID TRACT 37.92 FEET; THENCE SOUTH 89°57'18" EAST 8.61 FEET; THENCE NORTH 00°02'42" EAST 10.45 FEET; THENCE SOUTH 89°57'18" EAST 11.14 FEET; THENCE NORTH 00°02'42" EAST 2.61 FEET; THENCE SOUTH 89°57'18" EAST 16.78 FEET; THENCE SOUTH 00°02'42" WEST 11.79 FEET; THENCE SOUTH 89°57'18" EAST 30.53 FEET TO THE EAST LINE OF SAID TRACT; THENCE NORTH 00°00'00" EAST ALONG THE EAST LINE OF SAID TRACT 24.31 FEET TO THE

UNOFFICIAL COPY

POINT OF BEGINNING, IN COOK COUNTY, ILLINOIS. (EXCEPT THE FREIGHT ELEVATOR PARCEL ON FLOOR 3 BEING THAT PART THEREOF LYING BELOW A HORIZONTAL PLANE HAVING AN ELEVATION OF +55.16 FEET CHICAGO CITY DATUM AND LYING ABOVE A HORIZONTAL PLANE HAVING AN ELEVATION OF +42.80 FEET CHICAGO CITY DATUM AND LYING WITHIN ITS HORIZONTAL BOUNDARY PROJECTED VERTICALLY AND DESCRIBED AS FOLLOWS: COMMENCING AT THE NORTHWEST CORNER OF THE AFORESAID TRACT; THENCE SOUTH 89°09'06" EAST ALONG THE NORTH LINE OF SAID TRACT 67.11 FEET TO THE NORTHEAST CORNER THEREOF; THENCE SOUTH 00°00'00" WEST ALONG THE EAST LINE OF SAID TRACT 133.29 FEET; THENCE NORTH 89°57'18" WEST 53.88 FEET TO THE POINT OF BEGINNING; THENCE NORTH 00° 02'42" EAST 10.53 FEET; THENCE NORTH 89°57'18" WEST 8.73 FEET; THENCE SOUTH 00°02'42" WEST 10.53 FEET; THENCE SOUTH 89°57'18" EAST 8.73 FEET TO THE POINT OF BEGINNING), IN COOK COUNTY, ILLINOIS.

ALSO EXCEPT THAT PART THEREOF (PARCEL 3RD FLOOR HALLWAY) LYING BELOW A HORIZONTAL PLANE HAVING AN ELEVATION OF +55.16 FEET CHICAGO CITY DATUM AND LYING ABOVE A HORIZONTAL PLANE HAVING AN ELEVATION OF +42.80 FEET CHICAGO CITY DATUM AND LYING WITHIN ITS HORIZONTAL BOUNDARY PROJECTED VERTICALLY AND DESCRIBED AS FOLLOWS: COMMENCING AT THE NORTHWEST CORNER OF SAID TRACT; THENCE SOUTH 89°09'06" EAST ALONG THE NORTH LINE OF SAID TRACT 67.11 FEET TO THE NORTHEAST CORNER THEREOF; THENCE SOUTH 00°00'00" WEST ALONG THE EAST LINE OF SAID TRACT 146.03 FEET; THENCE NORTH 89°57'18" WEST 36.70 FEET TO THE POINT OF BEGINNING; THENCE NORTH 00°02'42" EAST 9.36 FEET; THENCE NORTH 89°57'18" WEST 3.78 FEET; THENCE SOUTH 00°02'42" WEST 0.18 FEET; THENCE NORTH 89°57'18" WEST 6.83 FEET; THENCE NORTH 00°02'42" EAST 2.61 FEET; THENCE SOUTH 89°57'18" EAST 16.78 FEET; THENCE SOUTH 00°02'42" WEST 11.79 FEET; THENCE NORTH 89°57'18" WEST 6.17 FEET TO THE POINT OF BEGINNING IN COOK COUNTY, ILLINOIS.

ALSO EXCEPT THAT PART THEREOF (PARCEL 310-312), ALL TAKEN AS A TRACT, LYING BELOW A HORIZONTAL PLANE HAVING AN ELEVATION OF +55.16 FEET CHICAGO CITY DATUM AND LYING ABOVE A HORIZONTAL PLANE HAVING AN ELEVATION OF +42.80 FEET CHICAGO CITY DATUM AND LYING WITHIN ITS HORIZONTAL BOUNDARY PROJECTED VERTICALLY AND DESCRIBED AS FOLLOWS: COMMENCING AT THE NORTHWEST CORNER OF SAID TRACT; THENCE SOUTH 89°09'06" EAST ALONG THE NORTH LINE OF SAID TRACT 67.11 FEET TO THE NORTHEAST CORNER THEREOF; THENCE SOUTH 00°00'00" WEST ALONG THE EAST LINE OF SAID TRACT 121.72 FEET TO THE POINT OF BEGINNING; THENCE NORTH 89°57'18" WEST 33.49 FEET; THENCE NORTH 00°07'55" WEST 12.41 FEET; THENCE SOUTH 89°56'59" WEST 33.55 FEET TO THE WEST LINE OF SAID TRACT; THENCE NORTH 00°00'53" WEST ALONG THE WEST LINE OF SAID TRACT 11.98 FEET; THENCE NORTH 89°53'41" EAST 67.08 FEET; THENCE SOUTH 00°00'00" WEST 24.51 FEET TO THE POINT OF BEGINNING, IN COOK COUNTY, ILLINOIS.

ALSO EXCEPT THAT PART THEREOF (PARCEL 313-314), ALL TAKEN AS A TRACT, LYING BELOW A HORIZONTAL PLANE HAVING AN ELEVATION OF +55.16 FEET CHICAGO CITY DATUM AND LYING ABOVE A HORIZONTAL PLANE HAVING AN ELEVATION OF +42.80 FEET CHICAGO CITY DATUM AND LYING WITHIN ITS HORIZONTAL BOUNDARY PROJECTED VERTICALLY AND DESCRIBED AS FOLLOWS: COMMENCING AT THE NORTHWEST CORNER OF SAID TRACT; THENCE SOUTH 89°09'06" EAST ALONG THE NORTH LINE OF SAID TRACT 67.11 FEET TO THE NORTHEAST CORNER THEREOF; THENCE SOUTH 00°00'00" WEST ALONG THE EAST LINE OF SAID TRACT 77.83 FEET FOR THE POINT OF BEGINNING; THENCE SOUTH 89°53'41" WEST 67.08 FEET TO THE WEST LINE OF SAID TRACT; THENCE SOUTH 00°00'53" EAST ALONG THE WEST LINE OF SAID TRACT 19.38 FEET; THENCE NORTH 89°53'41" EAST 67.08 FEET TO THE EAST LINE OF SAID TRACT; THENCE NORTH 00°00'00" EAST ALONG THE EAST LINE OF SAID TRACT 19.38 FEET TO THE POINT OF BEGINNING, IN COOK COUNTY, ILLINOIS.

UNOFFICIAL COPY

ALSO EXCEPT THAT PART THEREOF (PARCEL 315-317), ALL TAKEN AS A TRACT, LYING BELOW A HORIZONTAL PLANE HAVING AN ELEVATION OF +55.16 FEET CHICAGO CITY DATUM AND LYING ABOVE A HORIZONTAL PLANE HAVING AN ELEVATION OF +42.80 FEET CHICAGO CITY DATUM AND LYING WITHIN ITS HORIZONTAL BOUNDARY PROJECTED VERTICALLY AND DESCRIBED AS FOLLOWS: COMMENCING AT THE NORTHWEST CORNER OF SAID TRACT; THENCE SOUTH 89°09'06" EAST ALONG THE NORTH LINE OF SAID TRACT 67.11 FEET TO THE NORTHEAST CORNER THEREOF; THENCE SOUTH 00°00'00" WEST ALONG THE EAST LINE OF SAID TRACT 59.48 FEET FOR THE POINT OF BEGINNING; THENCE CONTINUING SOUTH 00°00'00" WEST 18.35 FEET; THENCE SOUTH 89°53'41" WEST 67.08 FEET TO THE WEST LINE OF SAID TRACT; THENCE NORTH 00°00'53" WEST ALONG THE WEST LINE OF SAID TRACT 32.87 FEET; THENCE NORTH 89°59'23" EAST 33.83 FEET; THENCE SOUTH 00°07'55" EAST 14.41 FEET; THENCE NORTH 89°59'23" EAST 33.23 FEET TO THE POINT OF BEGINNING, IN COOK COUNTY, ILLINOIS.

ALSO EXCEPT THAT PART THEREOF (PARCEL 318-320), ALL TAKEN AS A TRACT, LYING BELOW A HORIZONTAL PLANE HAVING AN ELEVATION OF +55.16 FEET CHICAGO CITY DATUM AND LYING ABOVE A HORIZONTAL PLANE HAVING AN ELEVATION OF +42.80 FEET CHICAGO CITY DATUM AND LYING WITHIN ITS HORIZONTAL BOUNDARY PROJECTED VERTICALLY AND DESCRIBED AS FOLLOWS: COMMENCING AT THE NORTHWEST CORNER OF SAID TRACT; THENCE SOUTH 89°09'06" EAST ALONG THE NORTH LINE OF SAID TRACT 67.11 FEET TO THE NORTHEAST CORNER THEREOF; THENCE SOUTH 00°00'00" WEST ALONG THE EAST LINE OF SAID TRACT 30.66 FEET FOR THE POINT OF BEGINNING; THENCE SOUTH 89°59'23" WEST 67.09 FEET TO THE WEST LINE OF SAID TRACT; THENCE SOUTH 00°00'53" EAST ALONG THE WEST LINE OF SAID TRACT 14.42 FEET; THENCE NORTH 89°59'23" EAST 33.83 FEET; THENCE SOUTH 00°07'55" EAST 14.41 FEET; THENCE NORTH 89°59'23" EAST 33.23 FEET TO THE EAST LINE OF SAID TRACT; THENCE NORTH 00°00'00" EAST ALONG THE EAST LINE OF SAID TRACT 28.83 FEET TO THE POINT OF BEGINNING, IN COOK COUNTY, ILLINOIS.

ALSO EXCEPT THAT PART THEREOF (PARCEL 321-323), ALL TAKEN AS A TRACT, LYING BELOW A HORIZONTAL PLANE HAVING AN ELEVATION OF +55.16 FEET CHICAGO CITY DATUM AND LYING ABOVE A HORIZONTAL PLANE HAVING AN ELEVATION OF +42.80 FEET CHICAGO CITY DATUM AND LYING WITHIN ITS HORIZONTAL BOUNDARY PROJECTED VERTICALLY AND DESCRIBED AS FOLLOWS: COMMENCING AT THE NORTHWEST CORNER OF SAID TRACT; THENCE SOUTH 89°09'06" EAST ALONG THE NORTH LINE OF SAID TRACT 67.11 FEET TO THE NORTHEAST CORNER THEREOF; THENCE SOUTH 00°00'00" WEST ALONG THE EAST LINE OF SAID TRACT 16.21 FEET FOR THE POINT OF BEGINNING; THENCE SOUTH 89°59'23" WEST 33.32 FEET; THENCE NORTH 00°00'37" WEST 16.71 FEET TO THE NORTH LINE OF SAID TRACT; THENCE NORTH 89°09'06" WEST ALONG THE NORTH LINE OF SAID TRACT 33.78 FEET TO THE NORTHWEST CORNER OF SAID TRACT; THENCE SOUTH 00°00'53" EAST ALONG THE WEST LINE OF SAID TRACT 31.66 FEET; THENCE NORTH 89°59'23" EAST 67.09 FEET TO THE EAST LINE OF SAID TRACT; THENCE NORTH 00°00'00" EAST ALONG THE EAST LINE OF SAID TRACT 14.45 FEET TO THE POINT OF BEGINNING, IN COOK COUNTY, ILLINOIS.

ALSO EXCEPT THAT PART THEREOF (PARCEL 324), ALL TAKEN AS A TRACT, LYING BELOW A HORIZONTAL PLANE HAVING AN ELEVATION OF +55.16 FEET CHICAGO CITY DATUM AND LYING ABOVE A HORIZONTAL PLANE HAVING AN ELEVATION OF +42.80 FEET CHICAGO CITY DATUM AND LYING WITHIN ITS HORIZONTAL BOUNDARY PROJECTED VERTICALLY AND DESCRIBED AS FOLLOWS: COMMENCING AT THE NORTHWEST CORNER OF SAID TRACT; THENCE SOUTH 89°09'06" EAST ALONG THE NORTH LINE OF SAID TRACT 33.78 FEET FOR THE POINT OF BEGINNING; THENCE CONTINUING SOUTH 89°09'06" EAST ALONG THE NORTH LINE OF SAID TRACT 33.33 FEET TO THE NORTHEAST CORNER OF SAID TRACT; THENCE SOUTH 00°00'00" WEST ALONG THE EAST LINE OF SAID TRACT 16.21 FEET; THENCE SOUTH 89°59'23" WEST 33.32

UNOFFICIAL COPY

FEET; THENCE NORTH 00°00'37" WEST 16.71 FEET TO THE POINT OF BEGINNING, IN COOK COUNTY, ILLINOIS.

ALSO EXCEPT THAT PART THEREOF (PARCEL 201-202), ALL TAKEN AS A TRACT, LYING BELOW A HORIZONTAL PLANE HAVING AN ELEVATION OF +46.20 FEET CHICAGO CITY DATUM AND LYING ABOVE A HORIZONTAL PLANE HAVING AN ELEVATION OF +35.20 FEET CHICAGO CITY DATUM AND LYING WITHIN ITS HORIZONTAL BOUNDARY PROJECTED VERTICALLY AND DESCRIBED AS FOLLOWS: COMMENCING AT THE NORTHWEST CORNER OF SAID TRACT; THENCE SOUTH 89°09'06" EAST ALONG THE NORTH LINE OF SAID TRACT 67.11 FEET TO THE NORTHEAST CORNER THEREOF; THENCE SOUTH 00°00'00" WEST ALONG THE EAST LINE OF SAID TRACT 178.69 FEET TO THE POINT OF BEGINNING; THENCE SOUTH 00°00'00" WEST CONTINUING ALONG EAST LINE OF SAID TRACT 17.22 FEET TO THE SOUTHEAST CORNER OF SAID TRACT; THENCE SOUTH 89°59'37" WEST ALONG THE SOUTH LINE OF SAID TRACT 67.05 FEET TO THE SOUTHWEST CORNER OF SAID TRACT THENCE NORTH 00°00'53" WEST ALONG WEST LINE OF SAID TRACT 17.22 FEET; THENCE NORTH 89°57'37" EAST 67.06 FEET TO THE POINT OF BEGINNING, IN COOK COUNTY, ILLINOIS.

ALSO EXCEPT THAT PART THEREOF (PARCEL 203-205), ALL TAKEN AS A TRACT, LYING BELOW A HORIZONTAL PLANE HAVING AN ELEVATION OF +46.20 FEET CHICAGO CITY DATUM AND LYING ABOVE A HORIZONTAL PLANE HAVING AN ELEVATION OF +35.20 FEET CHICAGO CITY DATUM AND LYING WITHIN ITS HORIZONTAL BOUNDARY PROJECTED VERTICALLY AND DESCRIBED AS FOLLOWS: COMMENCING AT THE NORTHWEST CORNER OF SAID TRACT; THENCE SOUTH 89°09'06" EAST ALONG THE NORTH LINE OF SAID TRACT 67.11 FEET TO THE NORTHEAST CORNER THEREOF; THENCE SOUTH 00°00'00" WEST ALONG THE EAST LINE OF SAID TRACT 162.84 FEET TO THE POINT OF BEGINNING; THENCE SOUTH 89°59'37" WEST 33.53 FEET; THENCE NORTH 00°02'42" EAST 16.34 FEET; THENCE NORTH 89°57'18" WEST 3.19 FEET; THENCE SOUTH 00°02'42" WEST 1.27 FEET; THENCE NORTH 89°57'18" WEST 30.36 FEET TO THE WEST LINE OF SAID TRACT; THENCE SOUTH 00°00'53" EAST ALONG WEST LINE OF SAID TRACT 31.45 FEET; THENCE NORTH 89°59'37" EAST 67.06 FEET TO THE EAST LINE OF SAID TRACT; THENCE NORTH 00°00'00" EAST ALONG THE EAST LINE OF SAID TRACT 15.85 FEET TO THE POINT OF BEGINNING; IN COOK COUNTY, ILLINOIS.

ALSO EXCEPT THAT PART THEREOF (PARCEL 206), ALL TAKEN AS A TRACT LYING BELOW A HORIZONTAL PLANE HAVING AN ELEVATION OF +46.20 FEET CHICAGO CITY DATUM AND LYING ABOVE A HORIZONTAL PLANE HAVING AN ELEVATION OF +35.20 FEET CHICAGO CITY DATUM AND LYING WITHIN ITS HORIZONTAL BOUNDARY PROJECTED VERTICALLY AND DESCRIBED AS FOLLOWS: COMMENCING AT THE NORTHWEST CORNER OF SAID TRACT; THENCE SOUTH 89°09'06" EAST ALONG THE NORTH LINE OF SAID TRACT 67.11 FEET TO THE NORTHEAST CORNER THEREOF; THENCE SOUTH 00°00'00" WEST ALONG THE EAST LINE OF SAID TRACT 146.03 FEET TO THE POINT OF BEGINNING; THENCE CONTINUING SOUTH 00°00'00" WEST 16.81 FEET; THENCE SOUTH 89°59'37" WEST 33.53 FEET; THENCE NORTH 00°02'42" EAST 16.84 FEET; THENCE SOUTH 89°57'18" EAST 33.52 FEET TO THE EAST LINE OF SAID TRACT AND POINT OF BEGINNING; IN COOK COUNTY, ILLINOIS.

ALSO EXCEPT THAT PART THEREOF (PARCEL 207-208), ALL TAKEN AS A TRACT, LYING BELOW A HORIZONTAL PLANE HAVING AN ELEVATION OF +42.80 FEET CHICAGO CITY DATUM AND LYING ABOVE A HORIZONTAL PLANE HAVING AN ELEVATION OF +29.18 FEET CHICAGO CITY DATUM AND LYING WITHIN ITS HORIZONTAL BOUNDARY PROJECTED VERTICALLY AND DESCRIBED AS FOLLOWS: COMMENCING AT THE NORTHWEST CORNER OF SAID TRACT; THENCE SOUTH 89°09'06" EAST ALONG THE NORTH LINE OF SAID TRACT 67.11 FEET TO THE NORTHEAST CORNER THEREOF; THENCE SOUTH 00°00'00" WEST ALONG THE EAST LINE OF SAID TRACT 121.84 FEET TO THE POINT OF BEGINNING; THENCE NORTH 89°57'18" WEST

UNOFFICIAL COPY

33.50 FEET; THENCE SOUTH 00°02'42" WEST 12.40 FEET; THENCE SOUTH 89°57'18" EAST 2.98 FEET; THENCE SOUTH 00°02'42" WEST 11.79 FEET; THENCE SOUTH 89°57'18" EAST 30.53 FEET TO THE EAST LINE OF SAID TRACT; THENCE NORTH 00°00'00" EAST 24.19 FEET TO THE POINT OF BEGINNING; IN COOK COUNTY, ILLINOIS.

ALSO EXCEPT THAT PART THEREOF (PARCEL 2ND FLOOR HALLWAY), ALL TAKEN AS A TRACT, LYING BELOW A HORIZONTAL PLANE HAVING AN ELEVATION OF +42.80 FEET CHICAGO CITY DATUM AND LYING ABOVE A HORIZONTAL PLANE HAVING AN ELEVATION OF +29.18 FEET CHICAGO CITY DATUM AND LYING WITHIN ITS HORIZONTAL BOUNDARY PROJECTED VERTICALLY AND DESCRIBED AS FOLLOWS: COMMENCING AT THE NORTHWEST CORNER OF SAID TRACT; THENCE SOUTH 89°09'06" EAST ALONG THE NORTH LINE OF SAID TRACT 67.11 FEET TO THE NORTHEAST CORNER THEREOF; THENCE SOUTH 00°00'00" WEST ALONG THE EAST LINE OF SAID TRACT 146.03 FEET; THENCE NORTH 89°57'18" WEST 36.70 FEET TO THE POINT OF BEGINNING; THENCE NORTH 00°02'42" EAST 9.36 FEET; THENCE NORTH 89°57'18" WEST 3.78 FEET; THENCE SOUTH 00°02'42" WEST 0.18 FEET; THENCE NORTH 89°57'18" WEST 6.83 FEET; THENCE NORTH 00°02'42" EAST 2.61 FEET; THENCE SOUTH 89°57'18" EAST 16.78 FEET; THENCE SOUTH 00°02'42" WEST 11.79 FEET; THENCE NORTH 89°57'18" WEST 6.17 FEET TO THE POINT OF BEGINNING IN COOK COUNTY, ILLINOIS.

ALSO EXCEPT THAT PART THEREOF (PARCEL 209-210), ALL TAKEN AS A TRACT, LYING BELOW A HORIZONTAL PLANE HAVING AN ELEVATION OF +42.80 FEET CHICAGO CITY DATUM AND LYING ABOVE A HORIZONTAL PLANE HAVING AN ELEVATION OF +29.18 FEET CHICAGO CITY DATUM AND LYING WITHIN ITS HORIZONTAL BOUNDARY PROJECTED VERTICALLY AND DESCRIBED AS FOLLOWS: COMMENCING AT THE NORTHWEST CORNER OF SAID TRACT; THENCE SOUTH 89°09'06" EAST ALONG THE NORTH LINE OF SAID TRACT 67.11 FEET TO THE NORTHEAST CORNER THEREOF; THENCE SOUTH 00°00'00" WEST ALONG THE EAST LINE OF SAID TRACT 109.32 FEET FOR THE POINT OF BEGINNING; THENCE SOUTH 89°59'30" WEST 67.07 FEET TO THE WEST LINE OF SAID TRACT; THENCE SOUTH 00°00'53" WEST ALONG WEST LINE OF SAID TRACT 37.91 FEET; THENCE SOUTH 89°57'18" EAST 8.61 FEET; THENCE NORTH 00°02'42" EAST 10.45 FEET; THENCE SOUTH 89°57'18" EAST 11.14 FEET; THENCE NORTH 00°02'42" EAST 2.61 FEET; THENCE SOUTH 89°57'18" EAST 13.80 FEET; THENCE NORTH 00°02'42" EAST 12.40 FEET; THENCE SOUTH 89°57'18" EAST 33.50 FEET TO THE EAST LINE OF SAID TRACT; THENCE NORTH 00°00'00" EAST ALONG THE EAST LINE OF SAID TRACT 12.52 FEET TO THE POINT OF BEGINNING, IN COOK COUNTY, ILLINOIS.

(EXCEPT THE FREIGHT ELEVATOR PARCEL ON FLOOR 2 BEING THAT PART THEREOF LYING BELOW A HORIZONTAL PLANE HAVING AN ELEVATION OF +42.80 FEET CHICAGO CITY DATUM AND LYING ABOVE A HORIZONTAL PLANE HAVING AN ELEVATION OF +29.18 FEET CHICAGO CITY DATUM AND LYING WITHIN ITS HORIZONTAL BOUNDARY PROJECTED VERTICALLY AND DESCRIBED AS FOLLOWS: COMMENCING AT THE NORTHWEST CORNER OF THE AFORESAID TRACT; THENCE SOUTH 89°09'06" EAST ALONG THE NORTH LINE OF SAID TRACT 67.11 FEET TO THE NORTHEAST CORNER THEREOF; THENCE SOUTH 00°00'00" WEST ALONG THE EAST LINE OF SAID TRACT 133.29 FEET; THENCE NORTH 89°57'18" WEST 53.88 FEET FOR THE POINT OF BEGINNING; THENCE NORTH 00°02'42" EAST 10.53 FEET; THENCE NORTH 89°57'18" WEST 8.73 FEET; THENCE SOUTH 00°02'42" WEST 10.53 FEET; THENCE SOUTH 89°57'18" EAST 8.73 FEET TO THE POINT OF BEGINNING), IN COOK COUNTY, ILLINOIS.

ALSO EXCEPT THAT PART THEREOF (PARCEL 211), ALL TAKEN AS A TRACT, LYING BELOW A HORIZONTAL PLANE HAVING AN ELEVATION OF +42.80 FEET CHICAGO CITY DATUM AND LYING ABOVE A HORIZONTAL PLANE HAVING AN ELEVATION OF +29.18 FEET CHICAGO CITY DATUM AND LYING WITHIN ITS HORIZONTAL BOUNDARY PROJECTED VERTICALLY AND DESCRIBED AS FOLLOWS: COMMENCING AT THE NORTHWEST CORNER OF SAID TRACT; THENCE SOUTH 89°09'06" EAST ALONG THE NORTH LINE OF SAID

UNOFFICIAL COPY

TRACT 67.11 FEET TO THE NORTHEAST CORNER THEREOF; THENCE SOUTH 00°00'00" WEST ALONG THE EAST LINE OF SAID TRACT 109.32 FEET; THENCE SOUTH 89°59'30" WEST 33.49 FEET FOR THE POINT OF BEGINNING; THENCE CONTINUING SOUTH 89°59'30" WEST 33.59 FEET TO THE WEST LINE OF SAID TRACT; THENCE NORTH 00°00'53" WEST ALONG THE WEST LINE OF SAID TRACT 12.09 FEET; THENCE NORTH 89°59'30" EAST 33.60 FEET; THENCE SOUTH 00°02'42" WEST 12.09 FEET TO THE POINT OF BEGINNING; IN COOK COUNTY, ILLINOIS.

PERMANENT REAL ESTATE INDEX NUMBERS:

17-16-245-029-0000 and 17-16-245-030-0000

ADDRESS OF PROPERTY:

500 South Dearborn Street
Chicago, Illinois 60605

**COOK COUNTY
RECORDER OF DEEDS**

**COOK COUNTY
RECORDER OF DEEDS**

Property of Cook County Clerk's Office

UNOFFICIAL COPY

EXHIBIT C

LEGAL DESCRIPTION OF CONDOMINIUM PARCEL

CORRIDOR PARCEL

THAT PART OF LOTS 25, 26, 27, 28 AND 29 (EXCEPT THAT PART OF SAID LOTS TAKEN FOR SOUTH DEARBORN STREET AND EXCEPT THAT PART OF SAID LOT 25 TAKEN FOR WEST CONGRESS PARKWAY) IN OGDEN'S SUBDIVISION OF BLOCK 124 IN SCHOOL SECTION ADDITION TO CHICAGO IN SECTION 16, TOWNSHIP 39 NORTH, RANGE 14, EAST OF THE THIRD PRINCIPAL MERIDIAN, TOGETHER WITH LOT 6 (EXCEPT THAT PART THEREOF TAKEN FOR SOUTH DEARBORN STREET) IN KNIGHT'S SUBDIVISION OF LOTS 30, 31 AND 32 IN OGDEN'S SUBDIVISION AFORESAID, ALL TAKEN AS A TRACT, LYING BELOW A HORIZONTAL PLANE HAVING AN ELEVATION OF +22.44 FEET CHICAGO CITY DATUM AND LYING ABOVE A HORIZONTAL PLANE HAVING AN ELEVATION OF +14.44 FEET CHICAGO CITY DATUM AND LYING WITHIN ITS HORIZONTAL BOUNDARY PROJECTED VERTICALLY AND DESCRIBED AS FOLLOWS: COMMENCING AT THE NORTHWEST CORNER OF SAID TRACT; THENCE SOUTH 89°09'06" EAST ALONG THE NORTH LINE OF SAID TRACT 67.11 FEET TO THE NORTHEAST CORNER THEREOF; THENCE SOUTH 00°00'00" WEST ALONG THE EAST LINE OF SAID TRACT 146.00 FEET; THENCE NORTH 89°47'42" WEST 29.37 FEET; THENCE NORTH 00°03'39" EAST 11.68 FEET; THENCE NORTH 89°57'18" WEST 4.50 FEET TO THE POINT OF BEGINNING; THENCE NORTH 89°57'18" WEST 13.44 FEET; THENCE SOUTH 00°02'42" WEST 2.70 FEET; THENCE SOUTH 89°57'18" EAST 10.61 FEET; THENCE SOUTH 00°02'42" WEST 19.86 FEET; THENCE SOUTH 89°57'18" EAST 14.59 FEET; THENCE SOUTH 00°02'42" WEST 31.61 FEET; THENCE SOUTH 89°57'18" EAST 22.14 FEET TO THE EAST LINE OF SAID TRACT; THENCE NORTH 00°00'00" EAST ALONG THE EAST LINE OF SAID TRACT 3.00 FEET; THENCE NORTH 89°57'18" WEST 19.14 FEET; THENCE NORTH 00°02'42" EAST 31.61 FEET; THENCE NORTH 89°57'18" WEST 14.76 FEET; THENCE NORTH 00°02'42" EAST 19.56 FEET TO THE POINT OF BEGINNING, IN COOK COUNTY, ILLINOIS.

ELEVATOR PARCEL

THAT PART OF LOTS 25, 26, 27, 28 AND 29 (EXCEPT THAT PART OF SAID LOTS TAKEN FOR SOUTH DEARBORN STREET AND EXCEPT THAT PART OF SAID LOT 25 TAKEN FOR WEST CONGRESS PARKWAY) IN OGDEN'S SUBDIVISION OF BLOCK 124 IN SCHOOL SECTION ADDITION TO CHICAGO IN SECTION 16, TOWNSHIP 39 NORTH, RANGE 14, EAST OF THE THIRD PRINCIPAL MERIDIAN, TOGETHER WITH LOT 6 (EXCEPT THAT PART THEREOF TAKEN FOR SOUTH DEARBORN STREET) IN KNIGHT'S SUBDIVISION OF LOTS 30, 31 AND 32 IN OGDEN'S SUBDIVISION AFORESAID, ALL TAKEN AS A TRACT, LYING BELOW A HORIZONTAL PLANE HAVING AN ELEVATION OF +119.00 FEET CHICAGO CITY DATUM AND LYING ABOVE A HORIZONTAL PLANE HAVING AN ELEVATION OF +14.44 FEET CHICAGO CITY DATUM AND LYING WITHIN ITS HORIZONTAL BOUNDARY PROJECTED VERTICALLY AND DESCRIBED AS FOLLOWS: COMMENCING AT THE NORTHWEST CORNER OF SAID TRACT; THENCE SOUTH 89°09'06" EAST ALONG THE NORTH LINE OF SAID TRACT 67.11 FEET TO THE NORTHEAST CORNER THEREOF; THENCE SOUTH 00°00'00" WEST ALONG THE EAST LINE OF SAID TRACT 146.00 FEET; THENCE NORTH 89°47'42" WEST 29.37 FEET; THENCE NORTH 00°03'39" EAST 11.68 FEET; THENCE NORTH 89°57'18" WEST 17.94 FEET; THENCE SOUTH 00°02'42" WEST 2.70 FEET TO THE POINT OF BEGINNING; THENCE SOUTH 00°02'42" WEST 10.91 FEET; THENCE SOUTH 89°57'18" EAST 10.61 FEET; THENCE NORTH 00°02'42" EAST 10.91 FEET; THENCE NORTH 89°57'18" WEST 10.61 FEET TO THE POINT OF BEGINNING, IN COOK COUNTY, ILLINOIS.

UNOFFICIAL COPY

10TH AND 11TH FLOOR PARCEL

THAT PART OF LOTS 25, 26, 27, 28 AND 29 (EXCEPT THAT PART OF SAID LOTS TAKEN FOR SOUTH DEARBORN STREET AND EXCEPT THAT PART OF SAID LOT 25 TAKEN FOR WEST CONGRESS PARKWAY) IN OGDEN'S SUBDIVISION OF BLOCK 124 IN SCHOOL SECTION ADDITION TO CHICAGO IN SECTION 16, TOWNSHIP 39 NORTH, RANGE 14, EAST OF THE THIRD PRINCIPAL MERIDIAN, TOGETHER WITH LOT 6 (EXCEPT THAT PART THEREOF TAKEN FOR SOUTH DEARBORN STREET) IN KNIGHT'S SUBDIVISION OF LOTS 30, 31 AND 32 IN OGDEN'S SUBDIVISION AFORESAID, ALL TAKEN AS A TRACT, LYING BELOW A HORIZONTAL PLANE HAVING AN ELEVATION OF +143.90 FEET CHICAGO CITY DATUM AND LYING ABOVE A HORIZONTAL PLANE HAVING AN ELEVATION OF +119.00 FEET CHICAGO CITY DATUM AND LYING WITHIN ITS HORIZONTAL BOUNDARY PROJECTED VERTICALLY AND DESCRIBED AS FOLLOWS: COMMENCING AT THE NORTHWEST CORNER OF SAID TRACT; THENCE SOUTH 89°09'06" EAST ALONG THE NORTH LINE OF SAID TRACT 67.11 FEET TO THE NORTHEAST CORNER THEREOF; THENCE SOUTH 00°00'00" WEST ALONG THE EAST LINE OF SAID TRACT 146.00 FEET TO THE POINT OF BEGINNING; THENCE NORTH 89°47'42" WEST 29.37 FEET; THENCE NORTH 00°03'39" EAST 11.68 FEET; THENCE NORTH 89°57'18" WEST 17.94 FEET; THENCE SOUTH 00°02'42" WEST 11.63 FEET; THENCE NORTH 89°47'42" WEST 19.76 FEET TO THE WEST LINE OF SAID TRACT; THENCE SOUTH 00°00'53" EAST ALONG THE WEST LINE OF SAID TRACT 50.16 FEET TO THE SOUTHWEST CORNER THEREOF; THENCE NORTH 89°59'37" EAST ALONG THE SOUTH LINE OF SAID TRACT 67.05 FEET TO THE SOUTHEAST CORNER THEREOF; THENCE NORTH 00°00'00" EAST ALONG THE EAST LINE OF SAID TRACT 49.91 FEET TO THE POINT OF BEGINNING, IN COOK COUNTY, ILLINOIS.

PARCEL 901-903

THAT PART OF LOTS 25, 26, 27, 28 AND 29 (EXCEPT THAT PART OF SAID LOTS TAKEN FOR SOUTH DEARBORN STREET AND EXCEPT THAT PART OF SAID LOT 25 TAKEN FOR WEST CONGRESS PARKWAY) IN OGDEN'S SUBDIVISION OF BLOCK 124 IN SCHOOL SECTION ADDITION TO CHICAGO IN SECTION 16, TOWNSHIP 39 NORTH, RANGE 14, EAST OF THE THIRD PRINCIPAL MERIDIAN, TOGETHER WITH LOT 6 (EXCEPT THAT PART THEREOF TAKEN FOR SOUTH DEARBORN STREET) IN KNIGHT'S SUBDIVISION OF LOTS 30, 31 AND 32 IN OGDEN'S SUBDIVISION AFORESAID, ALL TAKEN AS A TRACT, LYING BELOW A HORIZONTAL PLANE HAVING AN ELEVATION OF +119.00 FEET CHICAGO CITY DATUM AND LYING ABOVE A HORIZONTAL PLANE HAVING AN ELEVATION OF +108.61 FEET CHICAGO CITY DATUM AND LYING WITHIN ITS HORIZONTAL BOUNDARY PROJECTED VERTICALLY AND DESCRIBED AS FOLLOWS: COMMENCING AT THE NORTHWEST CORNER OF SAID TRACT; THENCE SOUTH 89°09'06" EAST ALONG THE NORTH LINE OF SAID TRACT 67.11 FEET TO THE NORTHEAST CORNER THEREOF; THENCE SOUTH 00°00'00" WEST ALONG THE EAST LINE OF SAID TRACT 195.91 FEET TO THE SOUTHEAST CORNER THEREOF; THENCE SOUTH 89°59'37" WEST ALONG THE SOUTH LINE TRACT 30.22 FEET TO THE POINT OF BEGINNING THENCE SOUTH 89°59'37" WEST ALONG THE SOUTH LINE TRACT 36.83 FEET TO THE SOUTHWEST CORNER OF SAID TRACT: THENCE NORTH 00°00'53" WEST ALONG THE WEST LINE OF TRACT 32.87 FEET: THENCE SOUTH 89°57'18" EAST 31.87 FEET: THENCE NORTH 00°02'42" EAST 26.16 FEET: THENCE NORTH 89°57'18" WEST 12.13 FEET: THENCE NORTH 00°02'42" EAST 2.70 FEET: SOUTH 89°57'18" EAST 17.13 FEET: THENCE SOUTH 00°02'42" WEST 61.70 FEET TO THE POINT OF BEGINNING, IN COOK COUNTY, ILLINOIS.

PARCEL 902-904

THAT PART OF LOTS 25, 26, 27, 28 AND 29 (EXCEPT THAT PART OF SAID LOTS TAKEN FOR SOUTH DEARBORN STREET AND EXCEPT THAT PART OF SAID LOT 25 TAKEN FOR WEST CONGRESS PARKWAY) IN OGDEN'S SUBDIVISION OF BLOCK 124 IN SCHOOL SECTION ADDITION TO CHICAGO IN SECTION 16, TOWNSHIP 39 NORTH, RANGE 14, EAST OF THE THIRD PRINCIPAL MERIDIAN, TOGETHER WITH LOT 6 (EXCEPT THAT PART THEREOF TAKEN FOR SOUTH DEARBORN STREET) IN KNIGHT'S SUBDIVISION OF LOTS

UNOFFICIAL COPY

30, 31 AND 32 IN OGDEN'S SUBDIVISION AFORESAID, ALL TAKEN AS A TRACT, LYING BELOW A HORIZONTAL PLANE HAVING AN ELEVATION OF +119.00 FEET CHICAGO CITY DATUM AND LYING ABOVE A HORIZONTAL PLANE HAVING AN ELEVATION OF +108.61 FEET CHICAGO CITY DATUM AND LYING WITHIN ITS HORIZONTAL BOUNDARY PROJECTED VERTICALLY AND DESCRIBED AS FOLLOWS: COMMENCING AT THE NORTHWEST CORNER OF SAID TRACT; THENCE SOUTH 89°09'06" EAST ALONG THE NORTH LINE OF SAID TRACT 67.11 FEET TO THE NORTHEAST CORNER THEREOF; THENCE SOUTH 00°00'00" WEST ALONG THE EAST LINE OF SAID TRACT 163.10 FEET TO THE POINT OF BEGINNING; THENCE SOUTH 00°00'00" WEST ALONG THE EAST LINE OF SAID TRACT 32.81 FEET TO THE SOUTHEAST CORNER OF SAID TRACT; THENCE SOUTH 89°59'37" WEST ALONG THE SOUTH LINE TRACT 30.22 FEET; THENCE NORTH 00°02'42" EAST 32.83 FEET; THENCE SOUTH 89°57'18" EAST 30.19 FEET TO THE POINT OF BEGINNING, IN COOK COUNTY, ILLINOIS.

PARCEL 905

THAT PART OF LOTS 25, 26, 27, 28 AND 29 (EXCEPT THAT PART OF SAID LOTS TAKEN FOR SOUTH DEARBORN STREET AND EXCEPT THAT PART OF SAID LOT 25 TAKEN FOR WEST CONGRESS PARKWAY) IN OGDEN'S SUBDIVISION OF BLOCK 124 IN SCHOOL SECTION ADDITION TO CHICAGO IN SECTION 16, TOWNSHIP 39 NORTH, RANGE 14, EAST OF THE THIRD PRINCIPAL MERIDIAN, TOGETHER WITH LOT 6 (EXCEPT THAT PART THEREOF TAKEN FOR SOUTH DEARBORN STREET) IN KNIGHT'S SUBDIVISION OF LOTS 30, 31 AND 32 IN OGDEN'S SUBDIVISION AFORESAID, ALL TAKEN AS A TRACT, LYING BELOW A HORIZONTAL PLANE HAVING AN ELEVATION OF +119.00 FEET CHICAGO CITY DATUM AND LYING ABOVE A HORIZONTAL PLANE HAVING AN ELEVATION OF +108.61 FEET CHICAGO CITY DATUM AND LYING WITHIN ITS HORIZONTAL BOUNDARY PROJECTED VERTICALLY AND DESCRIBED AS FOLLOWS: COMMENCING AT THE NORTHWEST CORNER OF SAID TRACT; THENCE SOUTH 89°09'06" EAST ALONG THE NORTH LINE OF SAID TRACT 67.11 FEET TO THE NORTHEAST CORNER THEREOF; THENCE SOUTH 00°00'00" WEST ALONG THE EAST LINE OF SAID TRACT 195.91 FEET TO THE SOUTHEAST CORNER OF SAID TRACT; THENCE SOUTH 89°59'37" WEST ALONG THE SOUTH LINE OF SAID TRACT 67.05 FEET TO THE SOUTHWEST CORNER OF SAID TRACT; THENCE NORTH 00°00'53" WEST ALONG THE WEST LINE OF SAID TRACT 32.87 FEET TO THE POINT OF BEGINNING; THENCE SOUTH 89°57'18" EAST 31.87 FEET; THENCE NORTH 00°02'42" EAST 15.26 FEET; THENCE NORTH 89°57'18" WEST 31.88 FEET TO THE WEST LINE OF SAID TRACT; THENCE SOUTH 00°00'53" EAST 15.26 FEET ALONG THE WEST LINE OF SAID TRACT TO THE POINT OF BEGINNING, IN COOK COUNTY, ILLINOIS.

PARCEL 906

THAT PART OF LOTS 25, 26, 27, 28 AND 29 (EXCEPT THAT PART OF SAID LOTS TAKEN FOR SOUTH DEARBORN STREET AND EXCEPT THAT PART OF SAID LOT 25 TAKEN FOR WEST CONGRESS PARKWAY) IN OGDEN'S SUBDIVISION OF BLOCK 124 IN SCHOOL SECTION ADDITION TO CHICAGO IN SECTION 16, TOWNSHIP 39 NORTH, RANGE 14, EAST OF THE THIRD PRINCIPAL MERIDIAN, TOGETHER WITH LOT 6 (EXCEPT THAT PART THEREOF TAKEN FOR SOUTH DEARBORN STREET) IN KNIGHT'S SUBDIVISION OF LOTS 30, 31 AND 32 IN OGDEN'S SUBDIVISION AFORESAID, ALL TAKEN AS A TRACT, LYING BELOW A HORIZONTAL PLANE HAVING AN ELEVATION OF +119.00 FEET CHICAGO CITY DATUM AND LYING ABOVE A HORIZONTAL PLANE HAVING AN ELEVATION OF +108.61 FEET CHICAGO CITY DATUM AND LYING WITHIN ITS HORIZONTAL BOUNDARY PROJECTED VERTICALLY AND DESCRIBED AS FOLLOWS: COMMENCING AT THE NORTHWEST CORNER OF SAID TRACT; THENCE SOUTH 89°09'06" EAST ALONG THE NORTH LINE OF SAID TRACT 67.11 FEET TO THE NORTHEAST CORNER THEREOF; THENCE SOUTH 00°00'00" WEST ALONG THE EAST LINE OF SAID TRACT 146.99 FEET TO THE POINT OF BEGINNING; THENCE NORTH 89°57'18" WEST 30.18 FEET; THENCE SOUTH 00°02'42" WEST 16.11 FEET; THENCE SOUTH 89°57'18" EAST

UNOFFICIAL COPY

30.19 FEET TO THE EAST LINE OF SAID TRACT; THENCE NORTH 00°00'00" EAST 16.11 FEET TO THE POINT OF BEGINNING, IN COOK COUNTY, ILLINOIS.

PARCEL 801-803

THAT PART OF LOTS 25, 26, 27, 28 AND 29 (EXCEPT THAT PART OF SAID LOTS TAKEN FOR SOUTH DEARBORN STREET AND EXCEPT THAT PART OF SAID LOT 25 TAKEN FOR WEST CONGRESS PARKWAY) IN OGDEN'S SUBDIVISION OF BLOCK 124 IN SCHOOL SECTION ADDITION TO CHICAGO IN SECTION 16, TOWNSHIP 39 NORTH, RANGE 14, EAST OF THE THIRD PRINCIPAL MERIDIAN, TOGETHER WITH LOT 6 (EXCEPT THAT PART THEREOF TAKEN FOR SOUTH DEARBORN STREET) IN KNIGHT'S SUBDIVISION OF LOTS 30, 31 AND 32 IN OGDEN'S SUBDIVISION AFORESAID, ALL TAKEN AS A TRACT, LYING BELOW A HORIZONTAL PLANE HAVING AN ELEVATION OF +108.61 FEET CHICAGO CITY DATUM AND LYING ABOVE A HORIZONTAL PLANE HAVING AN ELEVATION OF +98.61 FEET CHICAGO CITY DATUM AND LYING WITHIN ITS HORIZONTAL BOUNDARY PROJECTED VERTICALLY AND DESCRIBED AS FOLLOWS: COMMENCING AT THE NORTHWEST CORNER OF SAID TRACT; THENCE SOUTH 89°09'06" EAST ALONG THE NORTH LINE OF SAID TRACT 67.11 FEET TO THE NORTHEAST CORNER THEREOF; THENCE SOUTH 00°00'00" WEST ALONG THE EAST LINE OF SAID TRACT 195.91 FEET TO THE SOUTHEAST CORNER THEREOF; THENCE SOUTH 89°59'37" WEST ALONG THE SOUTH LINE TRACT 30.22 FEET TO THE POINT OF BEGINNING; THENCE SOUTH 89°59'37" WEST ALONG THE SOUTH LINE TRACT 36.83 FEET TO THE SOUTHWEST CORNER OF SAID TRACT; THENCE NORTH 00°00'53" WEST ALONG THE WEST LINE OF TRACT 32.87 FEET; THENCE SOUTH 89°57'18" EAST 31.87 FEET; THENCE NORTH 00°02'42" EAST 26.16 FEET; THENCE NORTH 89°57'18" WEST 12.13 FEET; THENCE NORTH 00°02'42" EAST 2.70 FEET; SOUTH 89°57'18" EAST 17.13 FEET; THENCE SOUTH 00°02'42" WEST 61.70 FEET TO THE POINT OF BEGINNING, IN COOK COUNTY, ILLINOIS.

PARCEL 802-804

THAT PART OF LOTS 25, 26, 27, 28 AND 29 (EXCEPT THAT PART OF SAID LOTS TAKEN FOR SOUTH DEARBORN STREET AND EXCEPT THAT PART OF SAID LOT 25 TAKEN FOR WEST CONGRESS PARKWAY) IN OGDEN'S SUBDIVISION OF BLOCK 124 IN SCHOOL SECTION ADDITION TO CHICAGO IN SECTION 16, TOWNSHIP 39 NORTH, RANGE 14, EAST OF THE THIRD PRINCIPAL MERIDIAN, TOGETHER WITH LOT 6 (EXCEPT THAT PART THEREOF TAKEN FOR SOUTH DEARBORN STREET) IN KNIGHT'S SUBDIVISION OF LOTS 30, 31 AND 32 IN OGDEN'S SUBDIVISION AFORESAID, ALL TAKEN AS A TRACT, LYING BELOW A HORIZONTAL PLANE HAVING AN ELEVATION OF +108.61 FEET CHICAGO CITY DATUM AND LYING ABOVE A HORIZONTAL PLANE HAVING AN ELEVATION OF +98.61 FEET CHICAGO CITY DATUM AND LYING WITHIN ITS HORIZONTAL BOUNDARY PROJECTED VERTICALLY AND DESCRIBED AS FOLLOWS: COMMENCING AT THE NORTHWEST CORNER OF SAID TRACT; THENCE SOUTH 89°09'06" EAST ALONG THE NORTH LINE OF SAID TRACT 67.11 FEET TO THE NORTHEAST CORNER THEREOF; THENCE SOUTH 00°00'00" WEST ALONG THE EAST LINE OF SAID TRACT 163.10 FEET TO THE POINT OF BEGINNING; THENCE SOUTH 00°00'00" WEST ALONG THE EAST LINE OF SAID TRACT 32.81 FEET TO THE SOUTHEAST CORNER OF SAID TRACT; THENCE SOUTH 89°59'37" WEST ALONG THE SOUTH LINE TRACT 30.22 FEET; THENCE NORTH 00°02'42" EAST 32.83 FEET; THENCE SOUTH 89°57'18" EAST 30.19 FEET TO THE POINT OF BEGINNING, IN COOK COUNTY, ILLINOIS.

PARCEL 805

THAT PART OF LOTS 25, 26, 27, 28 AND 29 (EXCEPT THAT PART OF SAID LOTS TAKEN FOR SOUTH DEARBORN STREET AND EXCEPT THAT PART OF SAID LOT 25 TAKEN FOR WEST CONGRESS PARKWAY) IN OGDEN'S SUBDIVISION OF BLOCK 124 IN SCHOOL SECTION ADDITION TO CHICAGO IN SECTION 16, TOWNSHIP 39 NORTH, RANGE 14, EAST OF THE THIRD PRINCIPAL MERIDIAN, TOGETHER WITH LOT 6 (EXCEPT THAT PART THEREOF TAKEN FOR SOUTH DEARBORN STREET) IN KNIGHT'S SUBDIVISION OF LOTS

UNOFFICIAL COPY

30, 31 AND 32 IN OGDEN'S SUBDIVISION AFORESAID, ALL TAKEN AS A TRACT, LYING BELOW A HORIZONTAL PLANE HAVING AN ELEVATION OF +108.61 FEET CHICAGO CITY DATUM AND LYING ABOVE A HORIZONTAL PLANE HAVING AN ELEVATION OF +98.61 FEET CHICAGO CITY DATUM AND LYING WITHIN ITS HORIZONTAL BOUNDARY PROJECTED VERTICALLY AND DESCRIBED AS FOLLOWS: COMMENCING AT THE NORTHWEST CORNER OF SAID TRACT; THENCE SOUTH 89°09'06" EAST ALONG THE NORTH LINE OF SAID TRACT 67.11 FEET TO THE NORTHEAST CORNER THEREOF; THENCE SOUTH 00°00'00" WEST ALONG THE EAST LINE OF SAID TRACT 195.91 FEET TO THE SOUTHEAST CORNER OF SAID TRACT; THENCE SOUTH 89°59'37" WEST ALONG THE SOUTH LINE OF SAID TRACT 67.05 FEET TO THE SOUTHWEST CORNER OF SAID TRACT; THENCE NORTH 00°00'53" WEST ALONG THE WEST LINE OF SAID TRACT 32.87 FEET TO THE POINT OF BEGINNING; THENCE SOUTH 89°57'18" EAST 31.87 FEET; THENCE NORTH 00°02'42" EAST 15.26 FEET; THENCE NORTH 89°57'18" WEST 31.88 FEET TO THE WEST LINE OF SAID TRACT; THENCE SOUTH 00°00'53" EAST 15.26 FEET ALONG THE WEST LINE OF SAID TRACT TO THE POINT OF BEGINNING, IN COOK COUNTY, ILLINOIS.

PARCEL 806

THAT PART OF LOTS 25, 26, 27, 28 AND 29 (EXCEPT THAT PART OF SAID LOTS TAKEN FOR SOUTH DEARBORN STREET AND EXCEPT THAT PART OF SAID LOT 25 TAKEN FOR WEST CONGRESS PARKWAY) IN OGDEN'S SUBDIVISION OF BLOCK 124 IN SCHOOL SECTION ADDITION TO CHICAGO IN SECTION 16, TOWNSHIP 39 NORTH, RANGE 14, EAST OF THE THIRD PRINCIPAL MERIDIAN, TOGETHER WITH LOT 6 (EXCEPT THAT PART THEREOF TAKEN FOR SOUTH DEARBORN STREET) IN KNIGHT'S SUBDIVISION OF LOTS 30, 31 AND 32 IN OGDEN'S SUBDIVISION AFORESAID, ALL TAKEN AS A TRACT, LYING BELOW A HORIZONTAL PLANE HAVING AN ELEVATION OF +108.61 FEET CHICAGO CITY DATUM AND LYING ABOVE A HORIZONTAL PLANE HAVING AN ELEVATION OF +98.61 FEET CHICAGO CITY DATUM AND LYING WITHIN ITS HORIZONTAL BOUNDARY PROJECTED VERTICALLY AND DESCRIBED AS FOLLOWS: COMMENCING AT THE NORTHWEST CORNER OF SAID TRACT; THENCE SOUTH 89°09'06" EAST ALONG THE NORTH LINE OF SAID TRACT 67.11 FEET TO THE NORTHEAST CORNER THEREOF; THENCE SOUTH 00°00'00" WEST ALONG THE EAST LINE OF SAID TRACT 146.99 FEET TO THE POINT OF BEGINNING; THENCE NORTH 89°57'18" WEST 30.18 FEET; THENCE SOUTH 00°02'42" WEST 16.11 FEET; THENCE SOUTH 89°57'18" EAST 30.19 FEET TO THE EAST LINE OF SAID TRACT; THENCE NORTH 00°00'00" EAST 16.11 FEET TO THE POINT OF BEGINNING, IN COOK COUNTY, ILLINOIS.

PARCEL 701-706

THAT PART OF LOTS 25, 26, 27, 28 AND 29 (EXCEPT THAT PART OF SAID LOTS TAKEN FOR SOUTH DEARBORN STREET AND EXCEPT THAT PART OF SAID LOT 25 TAKEN FOR WEST CONGRESS PARKWAY) IN OGDEN'S SUBDIVISION OF BLOCK 124 IN SCHOOL SECTION ADDITION TO CHICAGO IN SECTION 16, TOWNSHIP 39 NORTH, RANGE 14, EAST OF THE THIRD PRINCIPAL MERIDIAN, TOGETHER WITH LOT 6 (EXCEPT THAT PART THEREOF TAKEN FOR SOUTH DEARBORN STREET) IN KNIGHT'S SUBDIVISION OF LOTS 30, 31 AND 32 IN OGDEN'S SUBDIVISION AFORESAID, ALL TAKEN AS A TRACT, LYING BELOW A HORIZONTAL PLANE HAVING AN ELEVATION OF +98.61 FEET CHICAGO CITY DATUM AND LYING ABOVE A HORIZONTAL PLANE HAVING AN ELEVATION OF +88.84 FEET CHICAGO CITY DATUM AND LYING WITHIN ITS HORIZONTAL BOUNDARY PROJECTED VERTICALLY AND DESCRIBED AS FOLLOWS: COMMENCING AT THE NORTHWEST CORNER OF SAID TRACT; THENCE SOUTH 89°09'06" EAST ALONG THE NORTH LINE OF SAID TRACT 67.11 FEET TO THE NORTHEAST CORNER THEREOF; THENCE SOUTH 00°00'00" WEST ALONG THE EAST LINE OF SAID TRACT 146.99 FEET TO THE POINT OF BEGINNING; THENCE NORTH 89°57'18" WEST 36.70 FEET; THENCE SOUTH 00°02'42" WEST 0.85 FEET; THENCE NORTH 89°57'18" WEST 30.37 FEET TO THE WEST LINE OF SAID TRACT; THENCE SOUTH 00°00'53" EAST ALONG SAID WEST LINE 48.13 FEET TO THE SOUTHWEST CORNER OF SAID TRACT; THENCE NORTH 89°59'37" EAST ALONG THE SOUTH LINE OF

UNOFFICIAL COPY

SAID TRACT 67.05 FEET TO THE SOUTHEAST CORNER THEREOF; THENCE NORTH 00°00'00" EAST ALONG THE EAST LINE OF SAID TRACT 48.92 FEET TO THE POINT OF BEGINNING, IN COOK COUNTY, ILLINOIS.

PARCEL 707-710

THAT PART OF LOTS 25, 26, 27, 28 AND 29 (EXCEPT THAT PART OF SAID LOTS TAKEN FOR SOUTH DEARBORN STREET AND EXCEPT THAT PART OF SAID LOT 25 TAKEN FOR WEST CONGRESS PARKWAY) IN OGDEN'S SUBDIVISION OF BLOCK 124 IN SCHOOL SECTION ADDITION TO CHICAGO IN SECTION 16, TOWNSHIP 39 NORTH, RANGE 14, EAST OF THE THIRD PRINCIPAL MERIDIAN, TOGETHER WITH LOT 6 (EXCEPT THAT PART THEREOF TAKEN FOR SOUTH DEARBORN STREET) IN KNIGHT'S SUBDIVISION OF LOTS 30, 31 AND 32 IN OGDEN'S SUBDIVISION AFORESAID, ALL TAKEN AS A TRACT, LYING BELOW A HORIZONTAL PLANE HAVING AN ELEVATION OF +106.04 FEET CHICAGO CITY DATUM AND LYING ABOVE A HORIZONTAL PLANE HAVING AN ELEVATION OF +93.05 FEET CHICAGO CITY DATUM AND LYING WITHIN ITS HORIZONTAL BOUNDARY PROJECTED VERTICALLY AND DESCRIBED AS FOLLOWS: COMMENCING AT THE NORTHWEST CORNER OF SAID TRACT; THENCE SOUTH 89°09'06" EAST ALONG THE NORTH LINE OF SAID TRACT 67.11 FEET TO THE NORTHEAST CORNER THEREOF; THENCE SOUTH 00°00'00" WEST ALONG THE EAST LINE OF SAID TRACT 146.99 FEET TO THE POINT OF BEGINNING; THENCE NORTH 89°57'18" WEST 30.18 FEET; THENCE NORTH 00°02'42" EAST 12.75 FEET; THENCE NORTH 89°57'18" WEST 17.13 FEET; THENCE SOUTH 00°02'42" WEST 2.70 FEET; THENCE NORTH 89°57'18" WEST 11.82 FEET THENCE SOUTH 00°02'42" WEST 10.91 FEET; THENCE NORTH 89°57'18" WEST 7.94 FEET TO THE WEST LINE OF SAID TRACT; THENCE NORTH 00°00'53" WEST ALONG SAID WEST LINE 38.93 FEET; THENCE SOUTH 89°47'42" EAST 67.07 FEET TO THE EAST LINE OF SAID TRACT; THENCE SOUTH 00°00'00" WEST ALONG SAID EAST LINE 37.89 FEET TO THE POINT OF BEGINNING (EXCEPT THE FREIGHT ELEVATOR PARCEL ON FLOOR 7 BEING THAT PART THEREOF LYING BELOW A HORIZONTAL PLANE HAVING AN ELEVATION OF +106.04 FEET CHICAGO CITY DATUM AND LYING ABOVE A HORIZONTAL PLANE HAVING AN ELEVATION OF +93.05 FEET CHICAGO CITY DATUM AND LYING WITHIN ITS HORIZONTAL BOUNDARY PROJECTED VERTICALLY AND DESCRIBED AS FOLLOWS: COMMENCING AT THE NORTHWEST CORNER OF THE AFORESAID TRACT; THENCE SOUTH 89°09'06" EAST ALONG THE NORTH LINE OF SAID TRACT 67.11 FEET TO THE NORTHEAST CORNER THEREOF; THENCE SOUTH 00°00'00" WEST ALONG THE EAST LINE OF SAID TRACT 131.54 FEET; THENCE NORTH 89°57'18" WEST 36.69 FEET TO THE POINT OF BEGINNING; THENCE NORTH 00°02'42" EAST 8.72 FEET; THENCE NORTH 89°57'18" WEST 25.99 FEET; THENCE SOUTH 00°02'42" WEST 8.72 FEET; THENCE SOUTH 89°57'18" EAST 25.99 FEET TO THE POINT OF BEGINNING), IN COOK COUNTY, ILLINOIS.

PARCEL 7TH FLOOR HALLWAY

THAT PART OF LOTS 25, 26, 27, 28 AND 29 (EXCEPT THAT PART OF SAID LOTS TAKEN FOR SOUTH DEARBORN STREET AND EXCEPT THAT PART OF SAID LOT 25 TAKEN FOR WEST CONGRESS PARKWAY) IN OGDEN'S SUBDIVISION OF BLOCK 124 IN SCHOOL SECTION ADDITION TO CHICAGO IN SECTION 16, TOWNSHIP 39 NORTH, RANGE 14, EAST OF THE THIRD PRINCIPAL MERIDIAN, TOGETHER WITH LOT 6 (EXCEPT THAT PART THEREOF TAKEN FOR SOUTH DEARBORN STREET) IN KNIGHT'S SUBDIVISION OF LOTS 30, 31 AND 32 IN OGDEN'S SUBDIVISION AFORESAID, ALL TAKEN AS A TRACT, LYING BELOW A HORIZONTAL PLANE HAVING AN ELEVATION OF +106.04 FEET CHICAGO CITY DATUM AND LYING ABOVE A HORIZONTAL PLANE HAVING AN ELEVATION OF +93.05 FEET CHICAGO CITY DATUM AND LYING WITHIN ITS HORIZONTAL BOUNDARY PROJECTED VERTICALLY AND DESCRIBED AS FOLLOWS: COMMENCING AT THE NORTHWEST CORNER OF SAID TRACT; THENCE SOUTH 89°09'06" EAST ALONG THE NORTH LINE OF SAID TRACT 67.11 FEET TO THE NORTHEAST CORNER THEREOF; THENCE SOUTH 00°00'00" WEST ALONG THE EAST LINE OF SAID TRACT 146.99; THENCE NORTH 89°57'18" WEST 30.18 FEET TO THE POINT OF BEGINNING; THENCE NORTH 00°02'42" EAST 12.75 FEET; THENCE NORTH 89°57'18" WEST 17.13 FEET;

UNOFFICIAL COPY

THENCE SOUTH 00°02'42" WEST 2.70 FEET; THENCE SOUTH 89°57'18" EAST 10.61 FEET; THENCE SOUTH 00°02'42" WEST 10.06 FEET; THENCE SOUTH 89°57'18" EAST 6.52 FEET TO THE POINT OF BEGINNING, IN COOK COUNTY, ILLINOIS.

PARCEL 711-712

THAT PART OF LOTS 25, 26, 27, 28 AND 29 (EXCEPT THAT PART OF SAID LOTS TAKEN FOR SOUTH DEARBORN STREET AND EXCEPT THAT PART OF SAID LOT 25 TAKEN FOR WEST CONGRESS PARKWAY) IN OGDEN'S SUBDIVISION OF BLOCK 124 IN SCHOOL SECTION ADDITION TO CHICAGO IN SECTION 16, TOWNSHIP 39 NORTH, RANGE 14, EAST OF THE THIRD PRINCIPAL MERIDIAN, TOGETHER WITH LOT 6 (EXCEPT THAT PART THEREOF TAKEN FOR SOUTH DEARBORN STREET) IN KNIGHT'S SUBDIVISION OF LOTS 30, 31 AND 32 IN OGDEN'S SUBDIVISION AFORESAID, ALL TAKEN AS A TRACT, LYING BELOW A HORIZONTAL PLANE HAVING AN ELEVATION OF +106.04 FEET CHICAGO CITY DATUM AND LYING ABOVE A HORIZONTAL PLANE HAVING AN ELEVATION OF +93.05 FEET CHICAGO CITY DATUM AND LYING WITHIN ITS HORIZONTAL BOUNDARY PROJECTED VERTICALLY AND DESCRIBED AS FOLLOWS: COMMENCING AT THE NORTHWEST CORNER OF SAID TRACT; THENCE SOUTH 89°09'06" EAST ALONG THE NORTH LINE OF SAID TRACT 67.11 FEET TO THE NORTHEAST CORNER THEREOF; THENCE SOUTH 00°00'00" WEST ALONG THE EAST LINE OF SAID TRACT 97.07 FEET TO THE POINT OF BEGINNING; THENCE NORTH 89°47'42" WEST 67.08 FEET TO THE WEST LINE OF SAID TRACT; THENCE SOUTH 00°00'53" EAST ALONG SAID WEST LINE 12.03 FEET; THENCE SOUTH 89°47'42" EAST 67.07 FEET TO THE EAST LINE OF SAID TRACT; THENCE NORTH 00°00'00" EAST ALONG SAID EAST LINE 12.03 FEET TO THE POINT OF BEGINNING, IN COOK COUNTY, ILLINOIS.

PARCEL 713-714

THAT PART OF LOTS 25, 26, 27, 28 AND 29 (EXCEPT THAT PART OF SAID LOTS TAKEN FOR SOUTH DEARBORN STREET AND EXCEPT THAT PART OF SAID LOT 25 TAKEN FOR WEST CONGRESS PARKWAY) IN OGDEN'S SUBDIVISION OF BLOCK 124 IN SCHOOL SECTION ADDITION TO CHICAGO IN SECTION 16, TOWNSHIP 39 NORTH, RANGE 14, EAST OF THE THIRD PRINCIPAL MERIDIAN, TOGETHER WITH LOT 6 (EXCEPT THAT PART THEREOF TAKEN FOR SOUTH DEARBORN STREET) IN KNIGHT'S SUBDIVISION OF LOTS 30, 31 AND 32 IN OGDEN'S SUBDIVISION AFORESAID, ALL TAKEN AS A TRACT, LYING BELOW A HORIZONTAL PLANE HAVING AN ELEVATION OF +106.04 FEET CHICAGO CITY DATUM AND LYING ABOVE A HORIZONTAL PLANE HAVING AN ELEVATION OF +93.05 FEET CHICAGO CITY DATUM AND LYING WITHIN ITS HORIZONTAL BOUNDARY PROJECTED VERTICALLY AND DESCRIBED AS FOLLOWS: COMMENCING AT THE NORTHWEST CORNER OF SAID TRACT; THENCE SOUTH 89°09'06" EAST ALONG THE NORTH LINE OF SAID TRACT 67.11 FEET TO THE NORTHEAST CORNER THEREOF; THENCE SOUTH 00°00'00" WEST ALONG THE EAST LINE OF SAID TRACT 78.25 FEET TO THE POINT OF BEGINNING; THENCE SOUTH 00°00'00" WEST ALONG THE EAST LINE OF SAID TRACT 18.82 FEET; THENCE NORTH 89°47'42" WEST 67.08 FEET TO THE WEST LINE OF SAID TRACT; THENCE NORTH 00°00'53" WEST ALONG THE WEST LINE OF SAID TRACT 18.82 FEET; THENCE SOUTH 89°47'42" EAST 67.08 FEET TO THE POINT OF BEGINNING, IN COOK COUNTY, ILLINOIS.

PARCEL 715-716

THAT PART OF LOTS 25, 26, 27, 28 AND 29 (EXCEPT THAT PART OF SAID LOTS TAKEN FOR SOUTH DEARBORN STREET AND EXCEPT THAT PART OF SAID LOT 25 TAKEN FOR WEST CONGRESS PARKWAY) IN OGDEN'S SUBDIVISION OF BLOCK 124 IN SCHOOL SECTION ADDITION TO CHICAGO IN SECTION 16, TOWNSHIP 39 NORTH, RANGE 14, EAST OF THE THIRD PRINCIPAL MERIDIAN, TOGETHER WITH LOT 6 (EXCEPT THAT PART THEREOF TAKEN FOR SOUTH DEARBORN STREET) IN KNIGHT'S SUBDIVISION OF LOTS 30, 31 AND 32 IN OGDEN'S SUBDIVISION AFORESAID, ALL TAKEN AS A TRACT, LYING BELOW A

UNOFFICIAL COPY

HORIZONTAL PLANE HAVING AN ELEVATION OF +106.04 FEET CHICAGO CITY DATUM AND LYING ABOVE A HORIZONTAL PLANE HAVING AN ELEVATION OF +93.05 FEET CHICAGO CITY DATUM AND LYING WITHIN ITS HORIZONTAL BOUNDARY PROJECTED VERTICALLY AND DESCRIBED AS FOLLOWS: COMMENCING AT THE NORTHWEST CORNER OF SAID TRACT; THENCE SOUTH 89°09'06" EAST ALONG THE NORTH LINE OF SAID TRACT 67.11 FEET TO THE NORTHEAST CORNER THEREOF; THENCE SOUTH 00°00'00" WEST ALONG THE EAST LINE OF SAID TRACT 59.85 FEET TO THE POINT OF BEGINNING; THENCE NORTH 89°47'42" WEST 67.09 FEET TO THE WEST LINE OF SAID TRACT; THENCE SOUTH 00°00'53" EAST ALONG THE WEST LINE OF SAID TRACT 18.40 FEET; THENCE SOUTH 89°47'42" EAST 67.08 FEET TO THE EAST LINE OF SAID TRACT; THENCE NORTH 00°00'00" EAST ALONG THE EAST LINE OF SAID TRACT 18.40 FEET TO THE POINT OF BEGINNING, IN COOK COUNTY, ILLINOIS.

PARCEL 717-720

THAT PART OF LOTS 25, 26, 27, 28 AND 29 (EXCEPT THAT PART OF SAID LOTS TAKEN FOR SOUTH DEARBORN STREET AND EXCEPT THAT PART OF SAID LOT 25 TAKEN FOR WEST CONGRESS PARKWAY) IN OGDEN'S SUBDIVISION OF BLOCK 124 IN SCHOOL SECTION ADDITION TO CHICAGO IN SECTION 16, TOWNSHIP 39 NORTH, RANGE 14, EAST OF THE THIRD PRINCIPAL MERIDIAN, TOGETHER WITH LOT 6 (EXCEPT THAT PART THEREOF TAKEN FOR SOUTH DEARBORN STREET) IN KNIGHT'S SUBDIVISION OF LOTS 30, 31 AND 32 IN OGDEN'S SUBDIVISION AFORESAID, ALL TAKEN AS A TRACT, LYING BELOW A HORIZONTAL PLANE HAVING AN ELEVATION OF +106.04 FEET CHICAGO CITY DATUM AND LYING ABOVE A HORIZONTAL PLANE HAVING AN ELEVATION OF +93.05 FEET CHICAGO CITY DATUM AND LYING WITHIN ITS HORIZONTAL BOUNDARY PROJECTED VERTICALLY AND DESCRIBED AS FOLLOWS: COMMENCING AT THE NORTHWEST CORNER OF SAID TRACT; THENCE SOUTH 89°09'06" EAST ALONG THE NORTH LINE OF SAID TRACT 67.11 FEET TO THE NORTHEAST CORNER THEREOF; THENCE SOUTH 00°00'00" WEST ALONG THE EAST LINE OF SAID TRACT 30.85 FEET TO THE POINT OF BEGINNING; THENCE SOUTH 00°00'00" WEST ALONG THE EAST LINE OF SAID TRACT 29.00 FEET; THENCE NORTH 89°47'42" WEST 67.09 FEET TO THE WEST LINE OF SAID TRACT; THENCE NORTH 00°00'53" WEST ALONG THE WEST LINE OF SAID TRACT 29.00 FEET; THENCE SOUTH 89°47'42" EAST 67.09 FEET TO THE POINT OF BEGINNING, IN COOK COUNTY, ILLINOIS.

PARCEL 721

THAT PART OF LOTS 25, 26, 27, 28 AND 29 (EXCEPT THAT PART OF SAID LOTS TAKEN FOR SOUTH DEARBORN STREET AND EXCEPT THAT PART OF SAID LOT 25 TAKEN FOR WEST CONGRESS PARKWAY) IN OGDEN'S SUBDIVISION OF BLOCK 124 IN SCHOOL SECTION ADDITION TO CHICAGO IN SECTION 16, TOWNSHIP 39 NORTH, RANGE 14, EAST OF THE THIRD PRINCIPAL MERIDIAN, TOGETHER WITH LOT 6 (EXCEPT THAT PART THEREOF TAKEN FOR SOUTH DEARBORN STREET) IN KNIGHT'S SUBDIVISION OF LOTS 30, 31 AND 32 IN OGDEN'S SUBDIVISION AFORESAID, ALL TAKEN AS A TRACT, LYING BELOW A HORIZONTAL PLANE HAVING AN ELEVATION OF +106.04 FEET CHICAGO CITY DATUM AND LYING ABOVE A HORIZONTAL PLANE HAVING AN ELEVATION OF +93.05 FEET CHICAGO CITY DATUM AND LYING WITHIN ITS HORIZONTAL BOUNDARY PROJECTED VERTICALLY AND DESCRIBED AS FOLLOWS: BEGINNING AT THE NORTHWEST CORNER OF SAID TRACT; THENCE SOUTH 89°09'06" EAST ALONG THE NORTH LINE OF SAID TRACT 34.03 FEET; THENCE SOUTH 00°00'00" WEST 31.23 FEET; THENCE NORTH 89°47'42" WEST 34.02 FEET TO THE WEST LINE OF SAID TRACT; THENCE NORTH 00°00'53" WEST ALONG THE WEST LINE OF SAID TRACT 31.61 FEET TO THE POINT OF BEGINNING, IN COOK COUNTY, ILLINOIS.

UNOFFICIAL COPY

PARCEL 722

THAT PART OF LOTS 25, 26, 27, 28 AND 29 (EXCEPT THAT PART OF SAID LOTS TAKEN FOR SOUTH DEARBORN STREET AND EXCEPT THAT PART OF SAID LOT 25 TAKEN FOR WEST CONGRESS PARKWAY) IN OGDEN'S SUBDIVISION OF BLOCK 124 IN SCHOOL SECTION ADDITION TO CHICAGO IN SECTION 16, TOWNSHIP 39 NORTH, RANGE 14, EAST OF THE THIRD PRINCIPAL MERIDIAN, TOGETHER WITH LOT 6 (EXCEPT THAT PART THEREOF TAKEN FOR SOUTH DEARBORN STREET) IN KNIGHT'S SUBDIVISION OF LOTS 30, 31 AND 32 IN OGDEN'S SUBDIVISION AFORESAID, ALL TAKEN AS A TRACT, LYING BELOW A HORIZONTAL PLANE HAVING AN ELEVATION OF +106.04 FEET CHICAGO CITY DATUM AND LYING ABOVE A HORIZONTAL PLANE HAVING AN ELEVATION OF +93.05 FEET CHICAGO CITY DATUM AND LYING WITHIN ITS HORIZONTAL BOUNDARY PROJECTED VERTICALLY AND DESCRIBED AS FOLLOWS: COMMENCING AT THE NORTHWEST CORNER OF SAID TRACT; THENCE SOUTH 89°09'06" EAST ALONG THE NORTH LINE OF SAID TRACT 34.03 FEET TO THE POINT OF BEGINNING; THENCE SOUTH 89°09'06" EAST ALONG THE NORTH LINE OF SAID TRACT 33.08 FEET TO THE NORTHEAST CORNER THEREOF; THENCE SOUTH 00°00'00" WEST ALONG THE EAST LINE OF SAID TRACT 30.85 FEET; THENCE NORTH 89°47'42" WEST 33.07 FEET; THENCE NORTH 00°00'00" EAST 31.23 FEET TO THE POINT OF BEGINNING, IN COOK COUNTY, ILLINOIS.

PARCEL 601-603

THAT PART OF LOTS 25, 26, 27, 28 AND 29 (EXCEPT THAT PART OF SAID LOTS TAKEN FOR SOUTH DEARBORN STREET AND EXCEPT THAT PART OF SAID LOT 25 TAKEN FOR WEST CONGRESS PARKWAY) IN OGDEN'S SUBDIVISION OF BLOCK 124 IN SCHOOL SECTION ADDITION TO CHICAGO IN SECTION 16, TOWNSHIP 39 NORTH, RANGE 14, EAST OF THE THIRD PRINCIPAL MERIDIAN, TOGETHER WITH LOT 6 (EXCEPT THAT PART THEREOF TAKEN FOR SOUTH DEARBORN STREET) IN KNIGHT'S SUBDIVISION OF LOTS 30, 31 AND 32 IN OGDEN'S SUBDIVISION AFORESAID, ALL TAKEN AS A TRACT, LYING BELOW A HORIZONTAL PLANE HAVING AN ELEVATION OF +88.84 FEET CHICAGO CITY DATUM AND LYING ABOVE A HORIZONTAL PLANE HAVING AN ELEVATION OF +78.66 FEET CHICAGO CITY DATUM AND LYING WITHIN ITS HORIZONTAL BOUNDARY PROJECTED VERTICALLY AND DESCRIBED AS FOLLOWS: COMMENCING AT THE NORTHWEST CORNER OF SAID TRACT; THENCE SOUTH 89°09'06" EAST ALONG THE NORTH LINE OF SAID TRACT 67.11 FEET TO THE NORTHEAST CORNER THEREOF; THENCE SOUTH 00°00'00" WEST ALONG THE EAST LINE OF SAID TRACT 179.15 FEET TO THE POINT OF BEGINNING; THENCE NORTH 89°57'18" WEST 33.53 FEET; THENCE NORTH 00°00'00" EAST 15.52 FEET; THENCE NORTH 89°57'18" WEST 33.53 FEET TO THE WEST LINE OF SAID TRACT; THENCE SOUTH 00°00'53" EAST ALONG SAID WEST LINE 32.34 FEET TO THE SOUTHWEST CORNER OF SAID TRACT; THENCE NORTH 89°59'37" EAST ALONG THE SOUTH LINE OF SAID TRACT 67.05 FEET TO THE SOUTHEAST CORNER THEREOF; THENCE NORTH 00°00'00" EAST ALONG THE EAST LINE OF SAID TRACT 16.76 FEET TO THE POINT OF BEGINNING, IN COOK COUNTY, ILLINOIS.

PARCEL 604-606

THAT PART OF LOTS 25, 26, 27, 28 AND 29 (EXCEPT THAT PART OF SAID LOTS TAKEN FOR SOUTH DEARBORN STREET AND EXCEPT THAT PART OF SAID LOT 25 TAKEN FOR WEST CONGRESS PARKWAY) IN OGDEN'S SUBDIVISION OF BLOCK 124 IN SCHOOL SECTION ADDITION TO CHICAGO IN SECTION 16, TOWNSHIP 39 NORTH, RANGE 14, EAST OF THE THIRD PRINCIPAL MERIDIAN, TOGETHER WITH LOT 6 (EXCEPT THAT PART THEREOF TAKEN FOR SOUTH DEARBORN STREET) IN KNIGHT'S SUBDIVISION OF LOTS 30, 31 AND 32 IN OGDEN'S SUBDIVISION AFORESAID, ALL TAKEN AS A TRACT, LYING BELOW A HORIZONTAL PLANE HAVING AN ELEVATION OF +88.84 FEET CHICAGO CITY DATUM AND LYING ABOVE A HORIZONTAL PLANE HAVING AN ELEVATION OF +78.66 FEET CHICAGO CITY DATUM AND LYING WITHIN ITS HORIZONTAL BOUNDARY PROJECTED VERTICALLY AND DESCRIBED AS FOLLOWS: COMMENCING AT THE NORTHWEST CORNER OF SAID TRACT; THENCE SOUTH 89°09'06" EAST ALONG THE NORTH LINE OF SAID TRACT 67.11 FEET TO THE NORTHEAST CORNER THEREOF; THENCE SOUTH 00°00'00" WEST ALONG

UNOFFICIAL COPY

THE EAST LINE OF SAID TRACT 146.99 FEET TO THE POINT OF BEGINNING; THENCE SOUTH 00°00'00" WEST ALONG THE EAST LINE OF SAID TRACT 32.16 FEET; THENCE NORTH 89°57'18" WEST 33.53 FEET; THENCE NORTH 00°00'00" EAST 15.52 FEET; THENCE NORTH 89°57'18" WEST 33.53 FEET TO THE WEST LINE OF SAID TRACT; THENCE NORTH 00°00'53" WEST ALONG SAID WEST LINE 16.30 FEET; THENCE SOUTH 89°57'18" EAST 33.53 FEET; THENCE NORTH 00°00'00" EAST 0.34 FEET; THENCE SOUTH 89°57'18" EAST 33.53 FEET TO THE POINT OF BEGINNING, IN COOK COUNTY, ILLINOIS.

PARCEL 607

THAT PART OF LOTS 25, 26, 27, 28 AND 29 (EXCEPT THAT PART OF SAID LOTS TAKEN FOR SOUTH DEARBORN STREET AND EXCEPT THAT PART OF SAID LOT 25 TAKEN FOR WEST CONGRESS PARKWAY) IN OGDEN'S SUBDIVISION OF BLOCK 124 IN SCHOOL SECTION ADDITION TO CHICAGO IN SECTION 16, TOWNSHIP 39 NORTH, RANGE 14, EAST OF THE THIRD PRINCIPAL MERIDIAN, TOGETHER WITH LOT 6 (EXCEPT THAT PART THEREOF TAKEN FOR SOUTH DEARBORN STREET) IN KNIGHT'S SUBDIVISION OF LOTS 30, 31 AND 32 IN OGDEN'S SUBDIVISION AFORESAID, ALL TAKEN AS A TRACT, LYING BELOW A HORIZONTAL PLANE HAVING AN ELEVATION OF +93.05 FEET CHICAGO CITY DATUM AND LYING ABOVE A HORIZONTAL PLANE HAVING AN ELEVATION OF +80.00 FEET CHICAGO CITY DATUM AND LYING WITHIN ITS HORIZONTAL BOUNDARY PROJECTED VERTICALLY AND DESCRIBED AS FOLLOWS: COMMENCING AT THE NORTHWEST CORNER OF SAID TRACT; THENCE SOUTH 89°09'06" EAST ALONG THE NORTH LINE OF SAID TRACT 67.11 FEET TO THE NORTHEAST CORNER THEREOF; THENCE SOUTH 00°00'00" WEST ALONG THE EAST LINE OF SAID TRACT 133.84 FEET TO THE POINT OF BEGINNING; THENCE NORTH 89°57'18" WEST 33.53 FEET; THENCE SOUTH 00°00'00" WEST 13.15 FEET; THENCE SOUTH 89°57'18" EAST 33.53 FEET TO THE EAST LINE OF SAID TRACT; THENCE NORTH 00°00'00" EAST ALONG THE EAST LINE OF SAID TRACT 13.15 FEET TO THE POINT OF BEGINNING, IN COOK COUNTY, ILLINOIS.

PARCEL 608-609

THAT PART OF LOTS 25, 26, 27, 28 AND 29 (EXCEPT THAT PART OF SAID LOTS TAKEN FOR SOUTH DEARBORN STREET AND EXCEPT THAT PART OF SAID LOT 25 TAKEN FOR WEST CONGRESS PARKWAY) IN OGDEN'S SUBDIVISION OF BLOCK 124 IN SCHOOL SECTION ADDITION TO CHICAGO IN SECTION 16, TOWNSHIP 39 NORTH, RANGE 14, EAST OF THE THIRD PRINCIPAL MERIDIAN, TOGETHER WITH LOT 6 (EXCEPT THAT PART THEREOF TAKEN FOR SOUTH DEARBORN STREET) IN KNIGHT'S SUBDIVISION OF LOTS 30, 31 AND 32 IN OGDEN'S SUBDIVISION AFORESAID, ALL TAKEN AS A TRACT, LYING BELOW A HORIZONTAL PLANE HAVING AN ELEVATION OF +93.05 FEET CHICAGO CITY DATUM AND LYING ABOVE A HORIZONTAL PLANE HAVING AN ELEVATION OF +80.00 FEET CHICAGO CITY DATUM AND LYING WITHIN ITS HORIZONTAL BOUNDARY PROJECTED VERTICALLY AND DESCRIBED AS FOLLOWS: COMMENCING AT THE NORTHWEST CORNER OF SAID TRACT; THENCE SOUTH 89°09'06" EAST ALONG THE NORTH LINE OF SAID TRACT 67.11 FEET TO THE NORTHEAST CORNER THEREOF; THENCE SOUTH 00°00'00" WEST ALONG THE EAST LINE OF SAID TRACT 133.84 FEET TO THE POINT OF BEGINNING; THENCE NORTH 89°57'18" WEST 33.53 FEET; THENCE SOUTH 00°00'00" WEST 13.49 FEET; THENCE NORTH 89°57'18" WEST 3.17 FEET; THENCE NORTH 00°02'42" EAST 10.39 FEET; THENCE NORTH 89°57'18" WEST 22.43 FEET; THENCE SOUTH 00°02'42" WEST 10.39 FEET; THENCE NORTH 89°57'18" WEST 7.94 FEET TO THE WEST LINE OF SAID TRACT; THENCE NORTH 00°00'53" WEST ALONG THE WEST LINE OF SAID TRACT 38.52 FEET; THENCE SOUTH 89°57'18" EAST 33.54 FEET; THENCE SOUTH 00°00'00" WEST 12.60 FEET; THENCE SOUTH 89°57'18" EAST 33.53 FEET TO THE EAST LINE OF SAID TRACT; THENCE SOUTH 00°00'00" WEST ALONG THE EAST LINE OF SAID TRACT 12.43 FEET TO THE POINT OF BEGINNING, (EXCEPT THE FREIGHT ELEVATOR PARCEL ON FLOOR 6 BEING THAT PART THEREOF LYING BELOW A HORIZONTAL PLANE HAVING AN ELEVATION OF +93.05 FEET CHICAGO CITY DATUM AND LYING ABOVE A HORIZONTAL PLANE HAVING AN ELEVATION OF +80.00 FEET CHICAGO CITY DATUM AND LYING WITHIN ITS HORIZONTAL BOUNDARY PROJECTED

UNOFFICIAL COPY

VERTICALLY AND DESCRIBED AS FOLLOWS: COMMENCING AT THE NORTHWEST CORNER OF THE AFORESAID TRACT; THENCE SOUTH 89°09'06" EAST ALONG THE NORTH LINE OF SAID TRACT 67.11 FEET TO THE NORTHEAST CORNER THEREOF; THENCE SOUTH 00°00'00" WEST ALONG THE EAST LINE OF SAID TRACT 131.54 FEET; THENCE NORTH 89°57'18" WEST 36.69 FEET TO THE POINT OF BEGINNING; THENCE NORTH 00°02'42" EAST 8.72 FEET; THENCE NORTH 89°57'18" WEST 25.99 FEET; THENCE SOUTH 00°02'42" WEST 8.72 FEET; THENCE SOUTH 89°57'18" EAST 25.99 FEET TO THE POINT OF BEGINNING), IN COOK COUNTY, ILLINOIS.

PARCEL 610

THAT PART OF LOTS 25, 26, 27, 28 AND 29 (EXCEPT THAT PART OF SAID LOTS TAKEN FOR SOUTH DEARBORN STREET AND EXCEPT THAT PART OF SAID LOT 25 TAKEN FOR WEST CONGRESS PARKWAY) IN OGDEN'S SUBDIVISION OF BLOCK 124 IN SCHOOL SECTION ADDITION TO CHICAGO IN SECTION 16, TOWNSHIP 39 NORTH, RANGE 14, EAST OF THE THIRD PRINCIPAL MERIDIAN, TOGETHER WITH LOT 6 (EXCEPT THAT PART THEREOF TAKEN FOR SOUTH DEARBORN STREET) IN KNIGHT'S SUBDIVISION OF LOTS 30, 31 AND 32 IN OGDEN'S SUBDIVISION AFORESAID, ALL TAKEN AS A TRACT, LYING BELOW A HORIZONTAL PLANE HAVING AN ELEVATION OF +93.05 FEET CHICAGO CITY DATUM AND LYING ABOVE A HORIZONTAL PLANE HAVING AN ELEVATION OF +80.00 FEET CHICAGO CITY DATUM AND LYING WITHIN ITS HORIZONTAL BOUNDARY PROJECTED VERTICALLY AND DESCRIBED AS FOLLOWS: COMMENCING AT THE NORTHWEST CORNER OF SAID TRACT; THENCE SOUTH 89°09'06" EAST ALONG THE NORTH LINE OF SAID TRACT 67.11 FEET TO THE NORTHEAST CORNER THEREOF; THENCE SOUTH 00°00'00" WEST ALONG THE EAST LINE OF SAID TRACT 109.07 FEET TO THE POINT OF BEGINNING; THENCE NORTH 89°57'18" WEST 33.53 FEET; THENCE SOUTH 00°00'00" WEST 12.34 FEET; THENCE SOUTH 89°57'18" EAST 33.53 FEET TO THE EAST LINE OF SAID TRACT; THENCE NORTH 00°00'00" EAST ALONG THE EAST LINE OF SAID TRACT 12.34 FEET TO THE POINT OF BEGINNING, IN COOK COUNTY, ILLINOIS.

PARCEL 611

THAT PART OF LOTS 25, 26, 27, 28 AND 29 (EXCEPT THAT PART OF SAID LOTS TAKEN FOR SOUTH DEARBORN STREET AND EXCEPT THAT PART OF SAID LOT 25 TAKEN FOR WEST CONGRESS PARKWAY) IN OGDEN'S SUBDIVISION OF BLOCK 124 IN SCHOOL SECTION ADDITION TO CHICAGO IN SECTION 16, TOWNSHIP 39 NORTH, RANGE 14, EAST OF THE THIRD PRINCIPAL MERIDIAN, TOGETHER WITH LOT 6 (EXCEPT THAT PART THEREOF TAKEN FOR SOUTH DEARBORN STREET) IN KNIGHT'S SUBDIVISION OF LOTS 30, 31 AND 32 IN OGDEN'S SUBDIVISION AFORESAID, ALL TAKEN AS A TRACT, LYING BELOW A HORIZONTAL PLANE HAVING AN ELEVATION OF +93.05 FEET CHICAGO CITY DATUM AND LYING ABOVE A HORIZONTAL PLANE HAVING AN ELEVATION OF +80.00 FEET CHICAGO CITY DATUM AND LYING WITHIN ITS HORIZONTAL BOUNDARY PROJECTED VERTICALLY AND DESCRIBED AS FOLLOWS: COMMENCING AT THE NORTHWEST CORNER OF SAID TRACT; THENCE SOUTH 89°09'06" EAST ALONG THE NORTH LINE OF SAID TRACT 67.11 FEET TO THE NORTHEAST CORNER THEREOF; THENCE SOUTH 00°00'00" WEST ALONG THE EAST LINE OF SAID TRACT 109.07 FEET; THENCE NORTH 89°57'18" W 33.53; THENCE NORTH 00°00'00" E 0.26 FEET TO THE POINT OF BEGINNING; THENCE NORTH 00°00'00" EAST 11.97 FEET; THENCE NORTH 89°57'18" WEST 33.55 FEET TO THE WEST LINE OF SAID TRACT; THENCE SOUTH 00°00'53" EAST ALONG THE WEST LINE OF SAID TRACT 11.97 FEET; THENCE SOUTH 89°57'18" EAST 33.54 FEET TO THE POINT OF BEGINNING, IN COOK COUNTY, ILLINOIS.

UNOFFICIAL COPY

PARCEL 612

THAT PART OF LOTS 25, 26, 27, 28 AND 29 (EXCEPT THAT PART OF SAID LOTS TAKEN FOR SOUTH DEARBORN STREET AND EXCEPT THAT PART OF SAID LOT 25 TAKEN FOR WEST CONGRESS PARKWAY) IN OGDEN'S SUBDIVISION OF BLOCK 124 IN SCHOOL SECTION ADDITION TO CHICAGO IN SECTION 16, TOWNSHIP 39 NORTH, RANGE 14, EAST OF THE THIRD PRINCIPAL MERIDIAN, TOGETHER WITH LOT 6 (EXCEPT THAT PART THEREOF TAKEN FOR SOUTH DEARBORN STREET) IN KNIGHT'S SUBDIVISION OF LOTS 30, 31 AND 32 IN OGDEN'S SUBDIVISION AFORESAID, ALL TAKEN AS A TRACT, LYING BELOW A HORIZONTAL PLANE HAVING AN ELEVATION OF +93.05 FEET CHICAGO CITY DATUM AND LYING ABOVE A HORIZONTAL PLANE HAVING AN ELEVATION OF +80.00 FEET CHICAGO CITY DATUM AND LYING WITHIN ITS HORIZONTAL BOUNDARY PROJECTED VERTICALLY AND DESCRIBED AS FOLLOWS: COMMENCING AT THE NORTHWEST CORNER OF SAID TRACT; THENCE SOUTH 89°09'06" EAST ALONG THE NORTH LINE OF SAID TRACT 67.11 FEET TO THE NORTHEAST CORNER THEREOF; THENCE SOUTH 00°00'00" WEST ALONG THE EAST LINE OF SAID TRACT 109.07 FEET TO THE POINT OF BEGINNING; THENCE NORTH 89°57'18" WEST 33.53 FEET; THENCE NORTH 00°00'00" EAST 12.23 FEET; THENCE SOUTH 89°57'18" EAST 33.53 FEET TO THE EAST LINE OF SAID TRACT; THENCE SOUTH 00°00'00" WEST ALONG THE EAST LINE OF SAID TRACT 12.23 FEET TO THE POINT OF BEGINNING, IN COOK COUNTY, ILLINOIS.

PARCEL 613

THAT PART OF LOTS 25, 26, 27, 28 AND 29 (EXCEPT THAT PART OF SAID LOTS TAKEN FOR SOUTH DEARBORN STREET AND EXCEPT THAT PART OF SAID LOT 25 TAKEN FOR WEST CONGRESS PARKWAY) IN OGDEN'S SUBDIVISION OF BLOCK 124 IN SCHOOL SECTION ADDITION TO CHICAGO IN SECTION 16, TOWNSHIP 39 NORTH, RANGE 14, EAST OF THE THIRD PRINCIPAL MERIDIAN, TOGETHER WITH LOT 6 (EXCEPT THAT PART THEREOF TAKEN FOR SOUTH DEARBORN STREET) IN KNIGHT'S SUBDIVISION OF LOTS 30, 31 AND 32 IN OGDEN'S SUBDIVISION AFORESAID, ALL TAKEN AS A TRACT, LYING BELOW A HORIZONTAL PLANE HAVING AN ELEVATION OF +93.05 FEET CHICAGO CITY DATUM AND LYING ABOVE A HORIZONTAL PLANE HAVING AN ELEVATION OF +80.00 FEET CHICAGO CITY DATUM AND LYING WITHIN ITS HORIZONTAL BOUNDARY PROJECTED VERTICALLY AND DESCRIBED AS FOLLOWS: COMMENCING AT THE NORTHWEST CORNER OF SAID TRACT; THENCE SOUTH 89°09'06" EAST ALONG THE NORTH LINE OF SAID TRACT 67.11 FEET TO THE NORTHEAST CORNER THEREOF; THENCE SOUTH 00°00'00" WEST ALONG THE EAST LINE OF SAID TRACT 109.07 FEET; THENCE NORTH 89°57'18" WEST 33.53; THENCE NORTH 00°00'00" EAST 12.23 FEET TO THE POINT OF BEGINNING; THENCE NORTH 89°57'18" WEST 33.55 FEET TO THE WEST LINE OF SAID TRACT; THENCE NORTH 00°00'53" WEST ALONG THE WEST LINE OF SAID TRACT 18.72 FEET; THENCE SOUTH 89°57'18" EAST 33.55 FEET; THENCE SOUTH 00°00'00" WEST 18.72 FEET TO THE POINT OF BEGINNING, IN COOK COUNTY, ILLINOIS.

PARCEL 614-616

THAT PART OF LOTS 25, 26, 27, 28 AND 29 (EXCEPT THAT PART OF SAID LOTS TAKEN FOR SOUTH DEARBORN STREET AND EXCEPT THAT PART OF SAID LOT 25 TAKEN FOR WEST CONGRESS PARKWAY) IN OGDEN'S SUBDIVISION OF BLOCK 124 IN SCHOOL SECTION ADDITION TO CHICAGO IN SECTION 16, TOWNSHIP 39 NORTH, RANGE 14, EAST OF THE THIRD PRINCIPAL MERIDIAN, TOGETHER WITH LOT 6 (EXCEPT THAT PART THEREOF TAKEN FOR SOUTH DEARBORN STREET) IN KNIGHT'S SUBDIVISION OF LOTS 30, 31 AND 32 IN OGDEN'S SUBDIVISION AFORESAID, ALL TAKEN AS A TRACT, LYING BELOW A HORIZONTAL PLANE HAVING AN ELEVATION OF +93.05 FEET CHICAGO CITY DATUM AND LYING ABOVE A HORIZONTAL PLANE HAVING AN ELEVATION OF +80.00 FEET CHICAGO CITY DATUM AND LYING WITHIN ITS HORIZONTAL BOUNDARY PROJECTED VERTICALLY AND DESCRIBED AS FOLLOWS: COMMENCING AT THE NORTHWEST CORNER OF SAID TRACT; THENCE SOUTH 89°09'06" EAST ALONG THE NORTH LINE OF SAID TRACT 67.11 FEET TO THE NORTHEAST CORNER THEREOF; THENCE SOUTH 00°00'00" WEST ALONG

UNOFFICIAL COPY

THE EAST LINE OF SAID TRACT 71.97 FEET TO THE POINT OF BEGINNING; THENCE NORTH 89°57'18" WEST 67.09 FEET TO THE WEST LINE OF SAID TRACT; THENCE SOUTH 00°00'53" EAST ALONG THE WEST LINE OF SAID TRACT 18.38 FEET; THENCE SOUTH 89°57'18" EAST 33.55 FEET; THENCE SOUTH 00°00'00" WEST 18.72 FEET; THENCE SOUTH 89°57'18" EAST 33.53 FEET TO THE EAST LINE OF SAID TRACT; THENCE NORTH 00°00'00" EAST 37.10 FEET THE POINT OF BEGINNING, IN COOK COUNTY, ILLINOIS.

PARCEL 617-619

THAT PART OF LOTS 25, 26, 27, 28 AND 29 (EXCEPT THAT PART OF SAID LOTS TAKEN FOR SOUTH DEARBORN STREET AND EXCEPT THAT PART OF SAID LOT 25 TAKEN FOR WEST CONGRESS PARKWAY) IN OGDEN'S SUBDIVISION OF BLOCK 124 IN SCHOOL SECTION ADDITION TO CHICAGO IN SECTION 16, TOWNSHIP 39 NORTH, RANGE 14, EAST OF THE THIRD PRINCIPAL MERIDIAN, TOGETHER WITH LOT 6 (EXCEPT THAT PART THEREOF TAKEN FOR SOUTH DEARBORN STREET) IN KNIGHT'S SUBDIVISION OF LOTS 30, 31 AND 32 IN OGDEN'S SUBDIVISION AFORESAID, ALL TAKEN AS A TRACT, LYING BELOW A HORIZONTAL PLANE HAVING AN ELEVATION OF +93.05 FEET CHICAGO CITY DATUM AND LYING ABOVE A HORIZONTAL PLANE HAVING AN ELEVATION OF +80.00 FEET CHICAGO CITY DATUM AND LYING WITHIN ITS HORIZONTAL BOUNDARY PROJECTED VERTICALLY AND DESCRIBED AS FOLLOWS: COMMENCING AT THE NORTHWEST CORNER OF SAID TRACT; THENCE SOUTH 89°09'06" EAST ALONG THE NORTH LINE OF SAID TRACT 67.11 FEET TO THE NORTHEAST CORNER THEREOF; THENCE SOUTH 00°00'00" WEST ALONG THE EAST LINE OF SAID TRACT 45.22 FEET TO THE POINT OF BEGINNING; THENCE SOUTH 00°00'00" WEST ALONG THE EAST LINE OF SAID TRACT 14.52 FEET; THENCE NORTH 89°57'18" WEST 67.09 FEET TO THE WEST LINE OF SAID TRACT; THENCE NORTH 00°00'53" WEST ALONG THE WEST LINE OF SAID TRACT 28.96 FEET; THENCE SOUTH 89°57'18" EAST 33.55 FEET; THENCE SOUTH 00°00'00" WEST 14.44 FEET; THENCE SOUTH 89°57'18" EAST 33.55 FEET TO THE POINT OF BEGINNING, IN COOK COUNTY, ILLINOIS.

PARCEL 620

THAT PART OF LOTS 25, 26, 27, 28 AND 29 (EXCEPT THAT PART OF SAID LOTS TAKEN FOR SOUTH DEARBORN STREET AND EXCEPT THAT PART OF SAID LOT 25 TAKEN FOR WEST CONGRESS PARKWAY) IN OGDEN'S SUBDIVISION OF BLOCK 124 IN SCHOOL SECTION ADDITION TO CHICAGO IN SECTION 16, TOWNSHIP 39 NORTH, RANGE 14, EAST OF THE THIRD PRINCIPAL MERIDIAN, TOGETHER WITH LOT 6 (EXCEPT THAT PART THEREOF TAKEN FOR SOUTH DEARBORN STREET) IN KNIGHT'S SUBDIVISION OF LOTS 30, 31 AND 32 IN OGDEN'S SUBDIVISION AFORESAID, ALL TAKEN AS A TRACT, LYING BELOW A HORIZONTAL PLANE HAVING AN ELEVATION OF +93.05 FEET CHICAGO CITY DATUM AND LYING ABOVE A HORIZONTAL PLANE HAVING AN ELEVATION OF +80.00 FEET CHICAGO CITY DATUM AND LYING WITHIN ITS HORIZONTAL BOUNDARY PROJECTED VERTICALLY AND DESCRIBED AS FOLLOWS: COMMENCING AT THE NORTHWEST CORNER OF SAID TRACT; THENCE SOUTH 89°09'06" EAST ALONG THE NORTH LINE OF SAID TRACT 67.11 FEET TO THE NORTHEAST CORNER THEREOF; THENCE SOUTH 00°00'00" WEST ALONG THE EAST LINE OF SAID TRACT 30.78 FEET TO THE POINT OF BEGINNING; THENCE NORTH 89°57'18" WEST 33.55 FEET ; THENCE SOUTH 00°00'00" EAST 14.44 FEET; THENCE SOUTH 89°57'18" EAST 33.55 FEET TO THE EAST LINE OF SAID TRACT; THENCE NORTH 00°00'00" EAST ALONG THE EAST LINE OF SAID TRACT 14.44 FEET TO THE POINT OF BEGINNING, IN COOK COUNTY, ILLINOIS.

PARCEL 621

THAT PART OF LOTS 25, 26, 27, 28 AND 29 (EXCEPT THAT PART OF SAID LOTS TAKEN FOR SOUTH DEARBORN STREET AND EXCEPT THAT PART OF SAID LOT 25 TAKEN FOR WEST CONGRESS PARKWAY) IN OGDEN'S SUBDIVISION OF BLOCK 124 IN SCHOOL SECTION ADDITION TO CHICAGO IN SECTION 16, TOWNSHIP 39 NORTH, RANGE 14, EAST OF THE THIRD PRINCIPAL MERIDIAN, TOGETHER WITH LOT 6 (EXCEPT THAT PART THEREOF TAKEN FOR SOUTH DEARBORN STREET) IN KNIGHT'S SUBDIVISION OF LOTS

UNOFFICIAL COPY

30, 31 AND 32 IN OGDEN'S SUBDIVISION AFORESAID, ALL TAKEN AS A TRACT, LYING BELOW A HORIZONTAL PLANE HAVING AN ELEVATION OF +93.05 FEET CHICAGO CITY DATUM AND LYING ABOVE A HORIZONTAL PLANE HAVING AN ELEVATION OF +80.00 FEET CHICAGO CITY DATUM AND LYING WITHIN ITS HORIZONTAL BOUNDARY PROJECTED VERTICALLY AND DESCRIBED AS FOLLOWS: BEGINNING AT THE NORTHWEST CORNER OF SAID TRACT; THENCE SOUTH 89°09'06" EAST ALONG THE NORTH LINE OF SAID TRACT 33.56 FEET; THENCE SOUTH 00°00'00" WEST 31.25 FEET; THENCE NORTH 89°57'18" WEST 33.55 FEET TO THE WEST LINE OF SAID TRACT; THENCE NORTH 00°00'53" WEST ALONG THE WEST LINE OF SAID TRACT 31.72 FEET TO THE POINT OF BEGINNING, IN COOK COUNTY, ILLINOIS.

PARCEL 501-503

THAT PART OF LOTS 25, 26, 27, 28 AND 29 (EXCEPT THAT PART OF SAID LOTS TAKEN FOR SOUTH DEARBORN STREET AND EXCEPT THAT PART OF SAID LOT 25 TAKEN FOR WEST CONGRESS PARKWAY) IN OGDEN'S SUBDIVISION OF BLOCK 124 IN SCHOOL SECTION ADDITION TO CHICAGO IN SECTION 16, TOWNSHIP 39 NORTH, RANGE 14, EAST OF THE THIRD PRINCIPAL MERIDIAN, TOGETHER WITH LOT 6 (EXCEPT THAT PART THEREOF TAKEN FOR SOUTH DEARBORN STREET) IN KNIGHT'S SUBDIVISION OF LOTS 30, 31 AND 32 IN OGDEN'S SUBDIVISION AFORESAID, ALL TAKEN AS A TRACT, LYING BELOW A HORIZONTAL PLANE HAVING AN ELEVATION OF +78.66 FEET CHICAGO CITY DATUM AND LYING ABOVE A HORIZONTAL PLANE HAVING AN ELEVATION OF +68.64 FEET CHICAGO CITY DATUM AND LYING WITHIN ITS HORIZONTAL BOUNDARY PROJECTED VERTICALLY AND DESCRIBED AS FOLLOWS: COMMENCING AT THE NORTHWEST CORNER OF SAID TRACT; THENCE SOUTH 89°09'06" EAST ALONG THE NORTH LINE OF SAID TRACT 67.11 FEET TO THE NORTHEAST CORNER THEREOF; THENCE SOUTH 00°00'00" WEST ALONG THE EAST LINE OF SAID TRACT 179.11 FEET TO THE POINT OF BEGINNING; THENCE NORTH 89°57'18" WEST 30.21 FEET; THENCE NORTH 00°02'42" EAST 32.12 FEET; THENCE NORTH 89°57'18" WEST 5.00 FEET; THENCE SOUTH 00°02'42" WEST 16.11 FEET; THENCE NORTH 89°57'18" WEST 31.87 FEET TO THE WEST LINE OF SAID TRACT; THENCE SOUTH 00°00'53" EAST ALONG SAID WEST LINE 32.87 FEET TO THE SOUTHWEST CORNER OF SAID TRACT; THENCE NORTH 89°59'37" EAST ALONG THE SOUTH LINE OF SAID TRACT 67.05 FEET TO THE SOUTHEAST CORNER THEREOF; THENCE NORTH 00°00'00" EAST ALONG THE EAST LINE OF SAID TRACT 16.80 FEET TO THE POINT OF BEGINNING, IN COOK COUNTY, ILLINOIS.

PARCEL 5th FLOOR HALLWAY

THAT PART OF LOTS 25, 26, 27, 28 AND 29 (EXCEPT THAT PART OF SAID LOTS TAKEN FOR SOUTH DEARBORN STREET AND EXCEPT THAT PART OF SAID LOT 25 TAKEN FOR WEST CONGRESS PARKWAY) IN OGDEN'S SUBDIVISION OF BLOCK 124 IN SCHOOL SECTION ADDITION TO CHICAGO IN SECTION 16, TOWNSHIP 39 NORTH, RANGE 14, EAST OF THE THIRD PRINCIPAL MERIDIAN, TOGETHER WITH LOT 6 (EXCEPT THAT PART THEREOF TAKEN FOR SOUTH DEARBORN STREET) IN KNIGHT'S SUBDIVISION OF LOTS 30, 31 AND 32 IN OGDEN'S SUBDIVISION AFORESAID, ALL TAKEN AS A TRACT, LYING BELOW A HORIZONTAL PLANE HAVING AN ELEVATION OF +80.00 FEET CHICAGO CITY DATUM AND LYING ABOVE A HORIZONTAL PLANE HAVING AN ELEVATION OF +67.54 FEET CHICAGO CITY DATUM AND LYING WITHIN ITS HORIZONTAL BOUNDARY PROJECTED VERTICALLY AND DESCRIBED AS FOLLOWS: COMMENCING AT THE NORTHWEST CORNER OF SAID TRACT; THENCE SOUTH 89°09'06" EAST ALONG THE NORTH LINE OF SAID TRACT 67.11 FEET TO THE NORTHEAST CORNER THEREOF; THENCE SOUTH 00°00'00" WEST ALONG THE EAST LINE OF SAID TRACT 179.11 FEET; THENCE NORTH 89°57'18" WEST 30.21 FEET; THENCE NORTH 00°02'42" EAST 32.12 FEET TO THE POINT OF BEGINNING; THENCE NORTH 89°57'18" WEST 6.52 FEET; THENCE NORTH 00°02'42" EAST 10.06 FEET; THENCE NORTH 89°57'18" WEST 10.61 FEET; THENCE NORTH 00°02'42" EAST 2.70 FEET; THENCE SOUTH 89°57'18" EAST 17.13 FEET; THENCE SOUTH 00°02'42" WEST 12.75 FEET TO THE POINT OF BEGINNING, IN COOK COUNTY, ILLINOIS.

UNOFFICIAL COPY

PARCEL 504

THAT PART OF LOTS 25, 26, 27, 28 AND 29 (EXCEPT THAT PART OF SAID LOTS TAKEN FOR SOUTH DEARBORN STREET AND EXCEPT THAT PART OF SAID LOT 25 TAKEN FOR WEST CONGRESS PARKWAY) IN OGDEN'S SUBDIVISION OF BLOCK 124 IN SCHOOL SECTION ADDITION TO CHICAGO IN SECTION 16, TOWNSHIP 39 NORTH, RANGE 14, EAST OF THE THIRD PRINCIPAL MERIDIAN, TOGETHER WITH LOT 6 (EXCEPT THAT PART THEREOF TAKEN FOR SOUTH DEARBORN STREET) IN KNIGHT'S SUBDIVISION OF LOTS 30, 31 AND 32 IN OGDEN'S SUBDIVISION AFORESAID, ALL TAKEN AS A TRACT, LYING BELOW A HORIZONTAL PLANE HAVING AN ELEVATION OF +78.66 FEET CHICAGO CITY DATUM AND LYING ABOVE A HORIZONTAL PLANE HAVING AN ELEVATION OF +68.64 FEET CHICAGO CITY DATUM AND LYING WITHIN ITS HORIZONTAL BOUNDARY PROJECTED VERTICALLY AND DESCRIBED AS FOLLOWS: COMMENCING AT THE NORTHWEST CORNER OF SAID TRACT; THENCE SOUTH 89°09'06" EAST ALONG THE NORTH LINE OF SAID TRACT 67.11 FEET TO THE NORTHEAST CORNER THEREOF; THENCE SOUTH 00°00'00" WEST ALONG THE EAST LINE OF SAID TRACT 163.05 FEET TO THE POINT OF BEGINNING; THENCE SOUTH 00°00'00" WEST 16.07 FEET; THENCE NORTH 89°57'18" WEST 30.21 FEET; THENCE NORTH 00°02'42" EAST 16.07 FEET; THENCE SOUTH 89°57'18" EAST 30.19 FEET TO THE POINT OF BEGINNING, IN COOK COUNTY, ILLINOIS.

PARCEL 505

THAT PART OF LOTS 25, 26, 27, 28 AND 29 (EXCEPT THAT PART OF SAID LOTS TAKEN FOR SOUTH DEARBORN STREET AND EXCEPT THAT PART OF SAID LOT 25 TAKEN FOR WEST CONGRESS PARKWAY) IN OGDEN'S SUBDIVISION OF BLOCK 124 IN SCHOOL SECTION ADDITION TO CHICAGO IN SECTION 16, TOWNSHIP 39 NORTH, RANGE 14, EAST OF THE THIRD PRINCIPAL MERIDIAN, TOGETHER WITH LOT 6 (EXCEPT THAT PART THEREOF TAKEN FOR SOUTH DEARBORN STREET) IN KNIGHT'S SUBDIVISION OF LOTS 30, 31 AND 32 IN OGDEN'S SUBDIVISION AFORESAID, ALL TAKEN AS A TRACT, LYING BELOW A HORIZONTAL PLANE HAVING AN ELEVATION OF +78.66 FEET CHICAGO CITY DATUM AND LYING ABOVE A HORIZONTAL PLANE HAVING AN ELEVATION OF +68.64 FEET CHICAGO CITY DATUM AND LYING WITHIN ITS HORIZONTAL BOUNDARY PROJECTED VERTICALLY AND DESCRIBED AS FOLLOWS: COMMENCING AT THE NORTHWEST CORNER OF SAID TRACT; THENCE SOUTH 89°09'06" EAST ALONG THE NORTH LINE OF SAID TRACT 67.11 FEET TO THE NORTHEAST CORNER THEREOF; THENCE SOUTH 00°00'00" WEST ALONG THE EAST LINE OF SAID TRACT 195.91 FEET TO THE SOUTHEAST CORNER OF SAID TRACT; THENCE SOUTH 89°59'37" WEST ALONG THE SOUTH LINE OF SAID TRACT 67.05 FEET TO THE SOUTHWEST CORNER OF SAID TRACT; THENCE NORTH 00°00'53" WEST ALONG THE WEST LINE OF SAID TRACT 32.87 FEET TO THE POINT OF BEGINNING; THENCE NORTH 00°00'53" WEST 15.26 FEET; THENCE SOUTH 89°57'18" EAST 30.37 FEET; THENCE NORTH 00°02'42" EAST 0.85 FEET; THENCE SOUTH 89°57'18" EAST 1.52 FEET; THENCE SOUTH 00°02'42" WEST 16.11 FEET; THENCE NORTH 89°57'18" WEST 31.87 FEET TO THE POINT OF BEGINNING, IN COOK COUNTY, ILLINOIS.

PARCEL 506

THAT PART OF LOTS 25, 26, 27, 28 AND 29 (EXCEPT THAT PART OF SAID LOTS TAKEN FOR SOUTH DEARBORN STREET AND EXCEPT THAT PART OF SAID LOT 25 TAKEN FOR WEST CONGRESS PARKWAY) IN OGDEN'S SUBDIVISION OF BLOCK 124 IN SCHOOL SECTION ADDITION TO CHICAGO IN SECTION 16, TOWNSHIP 39 NORTH, RANGE 14, EAST OF THE THIRD PRINCIPAL MERIDIAN, TOGETHER WITH LOT 6 (EXCEPT THAT PART THEREOF TAKEN FOR SOUTH DEARBORN STREET) IN KNIGHT'S SUBDIVISION OF LOTS 30, 31 AND 32 IN OGDEN'S SUBDIVISION AFORESAID, ALL TAKEN AS A TRACT, LYING BELOW A HORIZONTAL PLANE HAVING AN ELEVATION OF +78.66 FEET CHICAGO CITY DATUM AND LYING ABOVE A HORIZONTAL PLANE HAVING AN ELEVATION OF +68.64 FEET CHICAGO CITY DATUM AND LYING WITHIN ITS HORIZONTAL BOUNDARY PROJECTED VERTICALLY AND DESCRIBED AS FOLLOWS: COMMENCING AT THE NORTHWEST CORNER OF SAID TRACT; THENCE SOUTH 89°09'06" EAST ALONG THE NORTH LINE OF

UNOFFICIAL COPY

SAID TRACT 67.11 FEET TO THE NORTHEAST CORNER THEREOF; THENCE SOUTH 00°00'00" WEST ALONG THE EAST LINE OF SAID TRACT 133.82 FEET TO THE POINT OF BEGINNING; THENCE NORTH 89°57'18" WEST 30.18 FEET; THENCE SOUTH 00°02'42" WEST 16.05 FEET; THENCE SOUTH 89°57'18" EAST 30.19 FEET TO THE EAST LINE OF SAID TRACT; THENCE NORTH 00°00'00" EAST ALONG THE EAST LINE OF SAID TRACT 16.06 FEET TO THE POINT OF BEGINNING,,IN COOK COUNTY, ILLINOIS.

PARCEL 507

THAT PART OF LOTS 25, 26, 27, 28 AND 29 (EXCEPT THAT PART OF SAID LOTS TAKEN FOR SOUTH DEARBORN STREET AND EXCEPT THAT PART OF SAID LOT 25 TAKEN FOR WEST CONGRESS PARKWAY) IN OGDEN'S SUBDIVISION OF BLOCK 124 IN SCHOOL SECTION ADDITION TO CHICAGO IN SECTION 16, TOWNSHIP 39 NORTH, RANGE 14, EAST OF THE THIRD PRINCIPAL MERIDIAN, TOGETHER WITH LOT 6 (EXCEPT THAT PART THEREOF TAKEN FOR SOUTH DEARBORN STREET) IN KNIGHT'S SUBDIVISION OF LOTS 30, 31 AND 32 IN OGDEN'S SUBDIVISION AFORESAID, ALL TAKEN AS A TRACT, LYING BELOW A HORIZONTAL PLANE HAVING AN ELEVATION OF +80.00 FEET CHICAGO CITY DATUM AND LYING ABOVE A HORIZONTAL PLANE HAVING AN ELEVATION OF +67.54 FEET CHICAGO CITY DATUM AND LYING WITHIN ITS HORIZONTAL BOUNDARY PROJECTED VERTICALLY AND DESCRIBED AS FOLLOWS: COMMENCING AT THE NORTHWEST CORNER OF SAID TRACT; THENCE SOUTH 89°09'06" EAST ALONG THE NORTH LINE OF SAID TRACT 67.11 FEET TO THE NORTHEAST CORNER THEREOF; THENCE SOUTH 00°00'00" WEST ALONG THE EAST LINE OF SAID TRACT 133.82 FEET TO THE POINT OF BEGINNING; THENCE NORTH 89°57'18" WEST 30.18 FEET; THENCE NORTH 00°02'42" EAST 13.16 FEET; THENCE SOUTH 89°57'18" EAST 30.17 FEET TO THE EAST LINE OF SAID TRACT; THENCE SOUTH 00°00'00" WEST ALONG THE EAST LINE OF SAID TRACT 13.16 FEET TO THE POINT OF BEGINNING, IN COOK COUNTY, ILLINOIS.

PARCEL 508-509

THAT PART OF LOTS 25, 26, 27, 28 AND 29 (EXCEPT THAT PART OF SAID LOTS TAKEN FOR SOUTH DEARBORN STREET AND EXCEPT THAT PART OF SAID LOT 25 TAKEN FOR WEST CONGRESS PARKWAY) IN OGDEN'S SUBDIVISION OF BLOCK 124 IN SCHOOL SECTION ADDITION TO CHICAGO IN SECTION 16, TOWNSHIP 39 NORTH, RANGE 14, EAST OF THE THIRD PRINCIPAL MERIDIAN, TOGETHER WITH LOT 6 (EXCEPT THAT PART THEREOF TAKEN FOR SOUTH DEARBORN STREET) IN KNIGHT'S SUBDIVISION OF LOTS 30, 31 AND 32 IN OGDEN'S SUBDIVISION AFORESAID, ALL TAKEN AS A TRACT, LYING BELOW A HORIZONTAL PLANE HAVING AN ELEVATION OF +80.00 FEET CHICAGO CITY DATUM AND LYING ABOVE A HORIZONTAL PLANE HAVING AN ELEVATION OF +67.54 FEET CHICAGO CITY DATUM AND LYING WITHIN ITS HORIZONTAL BOUNDARY PROJECTED VERTICALLY AND DESCRIBED AS FOLLOWS: COMMENCING AT THE NORTHWEST CORNER OF SAID TRACT; THENCE SOUTH 89°09'06" EAST ALONG THE NORTH LINE OF SAID TRACT 67.11 FEET TO THE NORTHEAST CORNER THEREOF; THENCE SOUTH 00°00'00" WEST ALONG THE EAST LINE OF SAID TRACT 121.64 FEET TO THE POINT OF BEGINNING; THENCE NORTH 89°57'18" WEST 33.10 FEET; THENCE NORTH 00°02'42" EAST 13.04 FEET; THENCE NORTH 89°57'18" WEST 33.98 FEET TO THE WEST LINE OF SAID TRACT; THENCE SOUTH 00°00'53" EAST ALONG THE WEST LINE OF SAID TRACT 39.25 FEET; THENCE SOUTH 89°57'18" EAST 7.94 FEET; THENCE NORTH 00°02'42" EAST 10.91 FEET; THENCE SOUTH 89°57'18" EAST 11.82 FEET; THENCE NORTH 00°02'42" EAST 2.70 FEET; THENCE SOUTH 89°57'18" EAST 17.13 FEET; THENCE NORTH 00°02'42" EAST 0.41 FEET; THENCE SOUTH 89°57'18" EAST 30.17 FEET TO THE EAST LINE OF SAID TRACT; THENCE NORTH 00°00'00" EAST ALONG THE EAST LINE OF SAID TRACT 12.19 FEET TO THE POINT OF BEGINNING, IN COOK COUNTY, ILLINOIS (EXCEPT THE FREIGHT ELEVATOR PARCEL ON FLOOR 5 BEING THAT PART THEREOF LYING BELOW A HORIZONTAL PLANE HAVING AN ELEVATION OF +80.00 FEET CHICAGO CITY DATUM AND LYING ABOVE A HORIZONTAL PLANE HAVING AN ELEVATION OF +67.54 FEET CHICAGO CITY DATUM AND LYING WITHIN ITS HORIZONTAL BOUNDARY PROJECTED VERTICALLY AND DESCRIBED AS FOLLOWS: COMMENCING AT THE NORTHWEST CORNER OF

UNOFFICIAL COPY

THE AFORESAID TRACT; THENCE SOUTH 89°09'06" EAST ALONG THE NORTH LINE OF SAID TRACT 67.11 FEET TO THE NORTHEAST CORNER THEREOF; THENCE SOUTH 00°00'00" WEST ALONG THE EAST LINE OF SAID TRACT 131.54 FEET; THENCE NORTH 89°57'18" WEST 36.69 FEET TO THE POINT OF BEGINNING; THENCE NORTH 00°02'42" EAST 8.72 FEET; THENCE NORTH 89°57'18" WEST 25.99 FEET; THENCE SOUTH 00°02'42" WEST 8.72 FEET; THENCE SOUTH 89°57'18" EAST 25.99 FEET TO THE POINT OF BEGINNING), IN COOK COUNTY, ILLINOIS.

PARCEL 510

THAT PART OF LOTS 25, 26, 27, 28 AND 29 (EXCEPT THAT PART OF SAID LOTS TAKEN FOR SOUTH DEARBORN STREET AND EXCEPT THAT PART OF SAID LOT 25 TAKEN FOR WEST CONGRESS PARKWAY) IN OGDEN'S SUBDIVISION OF BLOCK 124 IN SCHOOL SECTION ADDITION TO CHICAGO IN SECTION 16, TOWNSHIP 39 NORTH, RANGE 14, EAST OF THE THIRD PRINCIPAL MERIDIAN, TOGETHER WITH LOT 6 (EXCEPT THAT PART THEREOF TAKEN FOR SOUTH DEARBORN STREET) IN KNIGHT'S SUBDIVISION OF LOTS 30, 31 AND 32 IN OGDEN'S SUBDIVISION AFORESAID, ALL TAKEN AS A TRACT, LYING BELOW A HORIZONTAL PLANE HAVING AN ELEVATION OF +80.00 FEET CHICAGO CITY DATUM AND LYING ABOVE A HORIZONTAL PLANE HAVING AN ELEVATION OF +67.54 FEET CHICAGO CITY DATUM AND LYING WITHIN ITS HORIZONTAL BOUNDARY PROJECTED VERTICALLY AND DESCRIBED AS FOLLOWS: COMMENCING AT THE NORTHWEST CORNER OF SAID TRACT; THENCE SOUTH 89°09'06" EAST ALONG THE NORTH LINE OF SAID TRACT 67.11 FEET TO THE NORTHEAST CORNER THEREOF; THENCE SOUTH 00°00'00" WEST ALONG THE EAST LINE OF SAID TRACT 121.64 FEET TO THE POINT OF BEGINNING; THENCE NORTH 89°57'18" WEST 33.10 FEET; THENCE NORTH 00°02'42" EAST 12.58 FEET; THENCE SOUTH 89°57'18" EAST 33.09 FEET TO THE EAST LINE OF SAID TRACT; THENCE SOUTH 00°00'00" WEST ALONG THE EAST LINE OF SAID TRACT 12.58 FEET TO THE POINT OF BEGINNING, IN COOK COUNTY, ILLINOIS.

PARCEL 511

THAT PART OF LOTS 25, 26, 27, 28 AND 29 (EXCEPT THAT PART OF SAID LOTS TAKEN FOR SOUTH DEARBORN STREET AND EXCEPT THAT PART OF SAID LOT 25 TAKEN FOR WEST CONGRESS PARKWAY) IN OGDEN'S SUBDIVISION OF BLOCK 124 IN SCHOOL SECTION ADDITION TO CHICAGO IN SECTION 16, TOWNSHIP 39 NORTH, RANGE 14, EAST OF THE THIRD PRINCIPAL MERIDIAN, TOGETHER WITH LOT 6 (EXCEPT THAT PART THEREOF TAKEN FOR SOUTH DEARBORN STREET) IN KNIGHT'S SUBDIVISION OF LOTS 30, 31 AND 32 IN OGDEN'S SUBDIVISION AFORESAID, ALL TAKEN AS A TRACT, LYING BELOW A HORIZONTAL PLANE HAVING AN ELEVATION OF +80.00 FEET CHICAGO CITY DATUM AND LYING ABOVE A HORIZONTAL PLANE HAVING AN ELEVATION OF +67.54 FEET CHICAGO CITY DATUM AND LYING WITHIN ITS HORIZONTAL BOUNDARY PROJECTED VERTICALLY AND DESCRIBED AS FOLLOWS: COMMENCING AT THE NORTHWEST CORNER OF SAID TRACT; THENCE SOUTH 89°09'06" EAST ALONG THE NORTH LINE OF SAID TRACT 67.11 FEET TO THE NORTHEAST CORNER THEREOF; THENCE SOUTH 00°00'00" WEST ALONG THE EAST LINE OF SAID TRACT 121.64 FEET; THENCE NORTH 89°57'18" WEST 33.10 FEET; THENCE NORTH 00°02'42" EAST 13.04 FEET TO THE POINT OF BEGINNING; THENCE NORTH 89°57'18" WEST 33.98 FEET TO THE WEST LINE OF SAID TRACT; THENCE NORTH 00°00'53" WEST ALONG THE WEST LINE OF SAID TRACT 11.76 FEET; THENCE SOUTH 89°57'18" EAST 34.00 FEET; THENCE SOUTH 00°02'42" WEST 11.76 FEET TO THE POINT OF BEGINNING, IN COOK COUNTY, ILLINOIS.

PARCEL 512

THAT PART OF LOTS 25, 26, 27, 28 AND 29 (EXCEPT THAT PART OF SAID LOTS TAKEN FOR SOUTH DEARBORN STREET AND EXCEPT THAT PART OF SAID LOT 25 TAKEN FOR WEST CONGRESS PARKWAY) IN OGDEN'S SUBDIVISION OF BLOCK 124 IN SCHOOL SECTION ADDITION TO CHICAGO IN SECTION 16, TOWNSHIP 39 NORTH, RANGE 14, EAST OF THE THIRD PRINCIPAL MERIDIAN, TOGETHER WITH LOT 6

UNOFFICIAL COPY

(EXCEPT THAT PART THEREOF TAKEN FOR SOUTH DEARBORN STREET IN KNIGHT'S SUBDIVISION OF LOTS 30, 31 AND 32 IN OGDEN'S SUBDIVISION AFORESAID, ALL TAKEN AS A TRACT, LYING BELOW A HORIZONTAL PLANE HAVING AN ELEVATION OF +79.67 FEET CHICAGO CITY DATUM AND LYING ABOVE A HORIZONTAL PLANE HAVING AN ELEVATION OF +67.21 FEET CHICAGO CITY DATUM AND LYING WITHIN ITS HORIZONTAL BOUNDARY PROJECTED VERTICALLY AND DESCRIBED AS FOLLOWS: COMMENCING AT THE NORTHWEST CORNER OF SAID TRACT; THENCE SOUTH 89°09'06" EAST ALONG THE NORTH LINE OF SAID TRACT 67.11 FEET TO THE NORTHEAST CORNER THEREOF; THENCE SOUTH 00°00'00" WEST ALONG THE EAST LINE OF SAID TRACT 97.18 FEET TO THE POINT OF BEGINNING; THENCE NORTH 89°57'18" WEST 33.08 FEET; THENCE SOUTH 00°02'42" WEST 11.88 FEET; THENCE SOUTH 89°57'18" EAST 33.09 FEET TO THE EAST LINE OF SAID TRACT; THENCE NORTH 00°00'00" EAST ALONG THE EAST LINE OF SAID TRACT 11.88 FEET TO THE POINT OF BEGINNING, IN COOK COUNTY, ILLINOIS.

PARCEL 513

THAT PART OF LOTS 25, 26, 27, 28 AND 29 (EXCEPT THAT PART OF SAID LOTS TAKEN FOR SOUTH DEARBORN STREET AND EXCEPT THAT PART OF SAID LOT 25 TAKEN FOR WEST CONGRESS PARKWAY) IN OGDEN'S SUBDIVISION OF BLOCK 124 IN SCHOOL SECTION ADDITION TO CHICAGO IN SECTION 16, TOWNSHIP 39 NORTH, RANGE 14, EAST OF THE THIRD PRINCIPAL MERIDIAN, TOGETHER WITH LOT 6 (EXCEPT THAT PART THEREOF TAKEN FOR SOUTH DEARBORN STREET IN KNIGHT'S SUBDIVISION OF LOTS 30, 31 AND 32 IN OGDEN'S SUBDIVISION AFORESAID, ALL TAKEN AS A TRACT, LYING BELOW A HORIZONTAL PLANE HAVING AN ELEVATION OF +79.67 FEET CHICAGO CITY DATUM AND LYING ABOVE A HORIZONTAL PLANE HAVING AN ELEVATION OF +67.21 FEET CHICAGO CITY DATUM AND LYING WITHIN ITS HORIZONTAL BOUNDARY PROJECTED VERTICALLY AND DESCRIBED AS FOLLOWS: COMMENCING AT THE NORTHWEST CORNER OF SAID TRACT; THENCE SOUTH 89°09'06" EAST ALONG THE NORTH LINE OF SAID TRACT 67.11 FEET TO THE NORTHEAST CORNER THEREOF; THENCE SOUTH 00°00'00" WEST ALONG THE EAST LINE OF SAID TRACT 195.91 FEET TO THE SOUTHEAST CORNER OF SAID TRACT; THENCE SOUTH 89°59'37" WEST ALONG THE SOUTH LINE OF SAID TRACT 67.05 FEET; TO THE SOUTHWEST CORNER OF SAID TRACT; THENCE NORTH 00°00'53" WEST ALONG THE WEST LINE OF SAID TRACT 118.16 FEET TO THE POINT OF BEGINNING; THENCE SOUTH 89°57'18" EAST 34.02 FEET; THENCE SOUTH 00°02'42" WEST 19.50; THENCE NORTH 89°57'18" WEST 34.00 FEET TO THE WEST LINE OF SAID TRACT; THENCE NORTH 00°00'53" WEST ALONG THE WEST LINE OF SAID TRACT 19.50 FEET TO THE POINT OF BEGINNING, IN COOK COUNTY, ILLINOIS.

PARCEL 514

THAT PART OF LOTS 25, 26, 27, 28 AND 29 (EXCEPT THAT PART OF SAID LOTS TAKEN FOR SOUTH DEARBORN STREET AND EXCEPT THAT PART OF SAID LOT 25 TAKEN FOR WEST CONGRESS PARKWAY) IN OGDEN'S SUBDIVISION OF BLOCK 124 IN SCHOOL SECTION ADDITION TO CHICAGO IN SECTION 16, TOWNSHIP 39 NORTH, RANGE 14, EAST OF THE THIRD PRINCIPAL MERIDIAN, TOGETHER WITH LOT 6 (EXCEPT THAT PART THEREOF TAKEN FOR SOUTH DEARBORN STREET IN KNIGHT'S SUBDIVISION OF LOTS 30, 31 AND 32 IN OGDEN'S SUBDIVISION AFORESAID, ALL TAKEN AS A TRACT, LYING BELOW A HORIZONTAL PLANE HAVING AN ELEVATION OF +79.67 FEET CHICAGO CITY DATUM AND LYING ABOVE A HORIZONTAL PLANE HAVING AN ELEVATION OF +67.21 FEET CHICAGO CITY DATUM AND LYING WITHIN ITS HORIZONTAL BOUNDARY PROJECTED VERTICALLY AND DESCRIBED AS FOLLOWS: COMMENCING AT THE NORTHWEST CORNER OF SAID TRACT; THENCE SOUTH 89°09'06" EAST ALONG THE NORTH LINE OF SAID TRACT 67.11 FEET TO THE NORTHEAST CORNER THEREOF; THENCE SOUTH 00°00'00" WEST ALONG THE EAST LINE OF SAID TRACT 97.18 FEET TO THE POINT OF BEGINNING; THENCE NORTH 89°57'18" WEST 33.08 FEET; THENCE NORTH 00°02'42" EAST 19.65 FEET; THENCE SOUTH 89°57'18" EAST 33.07 FEET TO

UNOFFICIAL COPY

THE EAST LINE OF SAID TRACT; THENCE SOUTH 00°00'00" WEST ALONG THE EAST LINE OF SAID TRACT 19.65 FEET TO THE POINT OF BEGINNING, IN COOK COUNTY, ILLINOIS.

PARCEL 515

THAT PART OF LOTS 25, 26, 27, 28 AND 29 (EXCEPT THAT PART OF SAID LOTS TAKEN FOR SOUTH DEARBORN STREET AND EXCEPT THAT PART OF SAID LOT 25 TAKEN FOR WEST CONGRESS PARKWAY) IN OGDEN'S SUBDIVISION OF BLOCK 124 IN SCHOOL SECTION ADDITION TO CHICAGO IN SECTION 16, TOWNSHIP 39 NORTH, RANGE 14, EAST OF THE THIRD PRINCIPAL MERIDIAN, TOGETHER WITH LOT 6 (EXCEPT THAT PART THEREOF TAKEN FOR SOUTH DEARBORN STREET IN KNIGHT'S SUBDIVISION OF LOTS 30, 31 AND 32 IN OGDEN'S SUBDIVISION AFORESAID, ALL TAKEN AS A TRACT, LYING BELOW A HORIZONTAL PLANE HAVING AN ELEVATION OF +79.67 FEET CHICAGO CITY DATUM AND LYING ABOVE A HORIZONTAL PLANE HAVING AN ELEVATION OF +67.21 FEET CHICAGO CITY DATUM AND LYING WITHIN ITS HORIZONTAL BOUNDARY PROJECTED VERTICALLY AND DESCRIBED AS FOLLOWS: COMMENCING AT THE NORTHWEST CORNER OF SAID TRACT; THENCE SOUTH 89°09'06" EAST ALONG THE NORTH LINE OF SAID TRACT 67.11 FEET TO THE NORTHEAST CORNER THEREOF; THENCE SOUTH 00°00'00" WEST ALONG THE EAST LINE OF SAID TRACT 195.91 FEET TO THE SOUTHEAST CORNER OF SAID TRACT; THENCE SOUTH 89°59'37" WEST ALONG THE SOUTH LINE OF SAID TRACT 67.05 FEET; TO THE SOUTHWEST CORNER OF SAID TRACT; THENCE NORTH 00°00'53" WEST ALONG THE WEST LINE OF SAID TRACT 118.16 FEET TO THE POINT OF BEGINNING; THENCE SOUTH 89°57'18" EAST 34.02 FEET; THENCE NORTH 00°02'42" EAST 5.10; THENCE NORTH 89°57'18" WEST 11.95 FEET; THENCE NORTH 00°02'42" EAST 13.24 FEET; THENCE NORTH 89°57'18" WEST 22.08 FEET TO THE WEST LINE OF SAID TRACT; THENCE SOUTH 00°00'53" EAST ALONG THE WEST LINE OF SAID TRACT 18.34 FEET TO THE POINT OF BEGINNING, IN COOK COUNTY, ILLINOIS.

PARCEL 516

THAT PART OF LOTS 25, 26, 27, 28 AND 29 (EXCEPT THAT PART OF SAID LOTS TAKEN FOR SOUTH DEARBORN STREET AND EXCEPT THAT PART OF SAID LOT 25 TAKEN FOR WEST CONGRESS PARKWAY) IN OGDEN'S SUBDIVISION OF BLOCK 124 IN SCHOOL SECTION ADDITION TO CHICAGO IN SECTION 16, TOWNSHIP 39 NORTH, RANGE 14, EAST OF THE THIRD PRINCIPAL MERIDIAN, TOGETHER WITH LOT 6 (EXCEPT THAT PART THEREOF TAKEN FOR SOUTH DEARBORN STREET) IN KNIGHT'S SUBDIVISION OF LOTS 30, 31 AND 32 IN OGDEN'S SUBDIVISION AFORESAID, ALL TAKEN AS A TRACT, LYING BELOW A HORIZONTAL PLANE HAVING AN ELEVATION OF +79.67 FEET CHICAGO CITY DATUM AND LYING ABOVE A HORIZONTAL PLANE HAVING AN ELEVATION OF +67.21 FEET CHICAGO CITY DATUM AND LYING WITHIN ITS HORIZONTAL BOUNDARY PROJECTED VERTICALLY AND DESCRIBED AS FOLLOWS: COMMENCING AT THE NORTHWEST CORNER OF SAID TRACT; THENCE SOUTH 89°09'06" EAST ALONG THE NORTH LINE OF SAID TRACT 67.11 FEET TO THE NORTHEAST CORNER THEREOF; THENCE SOUTH 00°00'00" WEST ALONG THE EAST LINE OF SAID TRACT 59.47 FEET TO THE POINT OF BEGINNING; THENCE NORTH 89°57'18" WEST 33.05 FEET; THENCE NORTH 00°02'42" EAST 3.98 FEET; THENCE NORTH 89°57'18" WEST 11.95 FEET; THENCE SOUTH 00°02'42" WEST 17.22 FEET; THENCE SOUTH 89°57'18" EAST 11.95 FEET; THENCE SOUTH 00°02'42" WEST 4.81 FEET; THENCE SOUTH 89°57'18" EAST 33.07 FEET TO THE EAST LINE OF SAID TRACT; THENCE NORTH 00°00'00" EAST ALONG THE EAST LINE OF SAID TRACT 18.06 FEET TO THE POINT OF BEGINNING, IN COOK COUNTY, ILLINOIS.

PARCEL 517

THAT PART OF LOTS 25, 26, 27, 28 AND 29 (EXCEPT THAT PART OF SAID LOTS TAKEN FOR SOUTH DEARBORN STREET AND EXCEPT THAT PART OF SAID LOT 25 TAKEN FOR WEST CONGRESS PARKWAY) IN OGDEN'S SUBDIVISION OF BLOCK 124 IN SCHOOL SECTION ADDITION TO CHICAGO IN SECTION 16, TOWNSHIP 39 NORTH, RANGE 14, EAST OF THE THIRD PRINCIPAL MERIDIAN, TOGETHER WITH LOT 6

UNOFFICIAL COPY

(EXCEPT THAT PART THEREOF TAKEN FOR SOUTH DEARBORN STREET) IN KNIGHT'S SUBDIVISION OF LOTS 30, 31 AND 32 IN OGDEN'S SUBDIVISION AFORESAID, ALL TAKEN AS A TRACT, LYING BELOW A HORIZONTAL PLANE HAVING AN ELEVATION OF +79.67 FEET CHICAGO CITY DATUM AND LYING ABOVE A HORIZONTAL PLANE HAVING AN ELEVATION OF +67.21 FEET CHICAGO CITY DATUM AND LYING WITHIN ITS HORIZONTAL BOUNDARY PROJECTED VERTICALLY AND DESCRIBED AS FOLLOWS: COMMENCING AT THE NORTHWEST CORNER OF SAID TRACT; THENCE SOUTH 89°09'06" EAST ALONG THE NORTH LINE OF SAID TRACT 67.11 FEET TO THE NORTHEAST CORNER THEREOF; THENCE SOUTH 00°00'00" WEST ALONG THE EAST LINE OF SAID TRACT 195.91 FEET TO THE SOUTHEAST CORNER OF SAID TRACT; THENCE SOUTH 89°59'37" WEST ALONG THE SOUTH LINE OF SAID TRACT 67.05 FEET; TO THE SOUTHWEST CORNER OF SAID TRACT; THENCE NORTH 00°00'53" WEST ALONG THE WEST LINE OF SAID TRACT 150.91 FEET TO THE POINT OF BEGINNING; THENCE SOUTH 89°57'18" EAST 34.05 FEET; THENCE SOUTH 00°02'42" WEST 10.43 FEET; THENCE NORTH 89°57'18" WEST 11.95 FEET; THENCE SOUTH 00°02'42" WEST 3.98 FEET; THENCE NORTH 89°57'18" WEST 22.08 FEET TO THE WEST LINE OF SAID TRACT; THENCE NORTH 00°00'53" WEST ALONG THE WEST LINE OF SAID TRACT 14.41 FEET TO THE POINT OF BEGINNING, IN COOK COUNTY, ILLINOIS.

PARCEL 518

THAT PART OF LOTS 25, 26, 27, 28 AND 29 (EXCEPT THAT PART OF SAID LOTS TAKEN FOR SOUTH DEARBORN STREET AND EXCEPT THAT PART OF SAID LOT 25 TAKEN FOR WEST CONGRESS PARKWAY) IN OGDEN'S SUBDIVISION OF BLOCK 124 IN SCHOOL SECTION ADDITION TO CHICAGO IN SECTION 16, TOWNSHIP 39 NORTH, RANGE 14, EAST OF THE THIRD PRINCIPAL MERIDIAN, TOGETHER WITH LOT 6 (EXCEPT THAT PART THEREOF TAKEN FOR SOUTH DEARBORN STREET) IN KNIGHT'S SUBDIVISION OF LOTS 30, 31 AND 32 IN OGDEN'S SUBDIVISION AFORESAID, ALL TAKEN AS A TRACT, LYING BELOW A HORIZONTAL PLANE HAVING AN ELEVATION OF +79.67 FEET CHICAGO CITY DATUM AND LYING ABOVE A HORIZONTAL PLANE HAVING AN ELEVATION OF +67.21 FEET CHICAGO CITY DATUM AND LYING WITHIN ITS HORIZONTAL BOUNDARY PROJECTED VERTICALLY AND DESCRIBED AS FOLLOWS: COMMENCING AT THE NORTHWEST CORNER OF SAID TRACT; THENCE SOUTH 89°09'06" EAST ALONG THE NORTH LINE OF SAID TRACT 67.11 FEET TO THE NORTHEAST CORNER THEREOF; THENCE SOUTH 00°00'00" WEST ALONG THE EAST LINE OF SAID TRACT 45.06 FEET TO THE POINT OF BEGINNING; THENCE NORTH 89°57'18" WEST 33.04 FEET; THENCE SOUTH 00°02'42" WEST 14.41 FEET; THENCE SOUTH 89°57'18" EAST 33.05 FEET TO THE EAST LINE OF SAID TRACT; THENCE NORTH 00°00'00" EAST ALONG THE EAST LINE OF SAID TRACT 14.41 FEET TO THE POINT OF BEGINNING, IN COOK COUNTY, ILLINOIS.

PARCEL 519-520

THAT PART OF LOTS 25, 26, 27, 28 AND 29 (EXCEPT THAT PART OF SAID LOTS TAKEN FOR SOUTH DEARBORN STREET AND EXCEPT THAT PART OF SAID LOT 25 TAKEN FOR WEST CONGRESS PARKWAY) IN OGDEN'S SUBDIVISION OF BLOCK 124 IN SCHOOL SECTION ADDITION TO CHICAGO IN SECTION 16, TOWNSHIP 39 NORTH, RANGE 14, EAST OF THE THIRD PRINCIPAL MERIDIAN, TOGETHER WITH LOT 6 (EXCEPT THAT PART THEREOF TAKEN FOR SOUTH DEARBORN STREET) IN KNIGHT'S SUBDIVISION OF LOTS 30, 31 AND 32 IN OGDEN'S SUBDIVISION AFORESAID, ALL TAKEN AS A TRACT, LYING BELOW A HORIZONTAL PLANE HAVING AN ELEVATION OF +79.67 FEET CHICAGO CITY DATUM AND LYING ABOVE A HORIZONTAL PLANE HAVING AN ELEVATION OF +67.21 FEET CHICAGO CITY DATUM AND LYING WITHIN ITS HORIZONTAL BOUNDARY PROJECTED VERTICALLY AND DESCRIBED AS FOLLOWS: COMMENCING AT THE NORTHWEST CORNER OF SAID TRACT; THENCE SOUTH 89°09'06" EAST ALONG THE NORTH LINE OF SAID TRACT 67.11 FEET TO THE NORTHEAST CORNER THEREOF; THENCE SOUTH 00°00'00" WEST ALONG THE EAST LINE OF SAID TRACT 45.06 FEET TO THE POINT OF BEGINNING; THENCE NORTH 89°57'18" WEST 67.09 FEET TO THE WEST LINE OF SAID TRACT; THENCE NORTH 00°00'53" WEST ALONG THE WEST LINE

UNOFFICIAL COPY

OF SAID TRACT 14.38 FEET; THENCE SOUTH 89°57'18" EAST 67.09 FEET TO THE EAST LINE OF SAID TRACT; THENCE SOUTH 00°00'00" WEST ALONG THE EAST LINE OF SAID TRACT 14.38 FEET TO THE POINT OF BEGINNING, IN COOK COUNTY, ILLINOIS.

PARCEL 521

THAT PART OF LOTS 25, 26, 27, 28 AND 29 (EXCEPT THAT PART OF SAID LOTS TAKEN FOR SOUTH DEARBORN STREET AND EXCEPT THAT PART OF SAID LOT 25 TAKEN FOR WEST CONGRESS PARKWAY) IN OGDEN'S SUBDIVISION OF BLOCK 124 IN SCHOOL SECTION ADDITION TO CHICAGO IN SECTION 16, TOWNSHIP 39 NORTH, RANGE 14, EAST OF THE THIRD PRINCIPAL MERIDIAN, TOGETHER WITH LOT 6 (EXCEPT THAT PART THEREOF TAKEN FOR SOUTH DEARBORN STREET) IN KNIGHT'S SUBDIVISION OF LOTS 30, 31 AND 32 IN OGDEN'S SUBDIVISION AFORESAID, ALL TAKEN AS A TRACT, LYING BELOW A HORIZONTAL PLANE HAVING AN ELEVATION OF +79.67 FEET CHICAGO CITY DATUM AND LYING ABOVE A HORIZONTAL PLANE HAVING AN ELEVATION OF +67.21 FEET CHICAGO CITY DATUM AND LYING WITHIN ITS HORIZONTAL BOUNDARY PROJECTED VERTICALLY AND DESCRIBED AS FOLLOWS: COMMENCING AT THE NORTHWEST CORNER OF SAID TRACT; THENCE SOUTH 89°09'06" EAST ALONG THE NORTH LINE OF SAID TRACT 67.11 FEET TO THE NORTHEAST CORNER THEREOF; THENCE SOUTH 00°00'00" WEST ALONG THE EAST LINE OF SAID TRACT 30.68 FEET; THENCE NORTH 89°57'18" WEST 33.03 FEET TO THE POINT OF BEGINNING; THENCE CONTINUING NORTH 89°57'18" WEST 34.07 FEET TO THE WEST LINE OF SAID TRACT; THENCE NORTH 00°00'53" WEST ALONG THE WEST LINE OF SAID TRACT 14.40 FEET; THENCE SOUTH 89°57'18" EAST 34.08 FEET; THENCE SOUTH 00°02'42" WEST 14.40 FEET TO THE POINT OF BEGINNING, IN COOK COUNTY, ILLINOIS.

PARCEL 522-524

THAT PART OF LOTS 25, 26, 27, 28 AND 29 (EXCEPT THAT PART OF SAID LOTS TAKEN FOR SOUTH DEARBORN STREET AND EXCEPT THAT PART OF SAID LOT 25 TAKEN FOR WEST CONGRESS PARKWAY) IN OGDEN'S SUBDIVISION OF BLOCK 124 IN SCHOOL SECTION ADDITION TO CHICAGO IN SECTION 16, TOWNSHIP 39 NORTH, RANGE 14, EAST OF THE THIRD PRINCIPAL MERIDIAN, TOGETHER WITH LOT 6 (EXCEPT THAT PART THEREOF TAKEN FOR SOUTH DEARBORN STREET) IN KNIGHT'S SUBDIVISION OF LOTS 30, 31 AND 32 IN OGDEN'S SUBDIVISION AFORESAID, ALL TAKEN AS A TRACT, LYING BELOW A HORIZONTAL PLANE HAVING AN ELEVATION OF +79.67 FEET CHICAGO CITY DATUM AND LYING ABOVE A HORIZONTAL PLANE HAVING AN ELEVATION OF +67.21 FEET CHICAGO CITY DATUM AND LYING WITHIN ITS HORIZONTAL BOUNDARY PROJECTED VERTICALLY AND DESCRIBED AS FOLLOWS: BEGINNING AT THE NORTHWEST CORNER OF SAID TRACT; THENCE SOUTH 89°09'06" EAST ALONG THE NORTH LINE OF SAID TRACT 67.11 FEET TO THE NORTHEAST CORNER THEREOF; THENCE SOUTH 00°00'00" WEST ALONG THE EAST LINE OF SAID TRACT 30.68 FEET; THENCE NORTH 89°57'18" WEST 33.03 FEET; THENCE NORTH 00°02'42" EAST 14.40 FEET; THENCE NORTH 89°57'18" WEST 34.08 FEET TO THE WEST LINE OF SAID TRACT; THENCE NORTH 00°00'53" WEST ALONG THE WEST LINE OF SAID TRACT 17.22 FEET TO THE POINT OF BEGINNING, IN COOK COUNTY, ILLINOIS.

PARCEL 401

THAT PART OF LOTS 25, 26, 27, 28 AND 29 (EXCEPT THAT PART OF SAID LOTS TAKEN FOR SOUTH DEARBORN STREET AND EXCEPT THAT PART OF SAID LOT 25 TAKEN FOR WEST CONGRESS PARKWAY) IN OGDEN'S SUBDIVISION OF BLOCK 124 IN SCHOOL SECTION ADDITION TO CHICAGO IN SECTION 16, TOWNSHIP 39 NORTH, RANGE 14, EAST OF THE THIRD PRINCIPAL MERIDIAN, TOGETHER WITH LOT 6 (EXCEPT THAT PART THEREOF TAKEN FOR SOUTH DEARBORN STREET) IN KNIGHT'S SUBDIVISION OF LOTS 30, 31 AND 32 IN OGDEN'S SUBDIVISION AFORESAID, ALL TAKEN AS A TRACT, LYING BELOW A HORIZONTAL PLANE HAVING AN ELEVATION OF +67.22 FEET CHICAGO CITY DATUM AND LYING ABOVE A

UNOFFICIAL COPY

HORIZONTAL PLANE HAVING AN ELEVATION OF +57.20 FEET CHICAGO CITY DATUM AND LYING WITHIN ITS HORIZONTAL BOUNDARY PROJECTED VERTICALLY AND DESCRIBED AS FOLLOWS: COMMENCING AT THE NORTHWEST CORNER OF SAID TRACT; THENCE SOUTH 89°09'06" EAST ALONG THE NORTH LINE OF SAID TRACT 67.11 FEET TO THE NORTHEAST CORNER THEREOF; THENCE SOUTH 00°00'00" WEST ALONG THE EAST LINE OF SAID TRACT 195.91 FEET TO THE SOUTHEAST CORNER OF SAID TRACT; THENCE SOUTH 89°59'37" WEST ALONG THE SOUTH LINE OF SAID TRACT 33.53 FEET TO THE POINT OF BEGINNING; THENCE CONTINUING ALONG THE SAID SOUTH LINE OF TRACT TO THE SOUTHWEST CORNER OF SAID TRACT; THENCE NORTH 00°00'53" WEST ALONG THE WEST LINE OF SAID TRACT 16.86 FEET; THENCE SOUTH 89°57'18" EAST 33.54 FEET; THENCE SOUTH 00°02'42" WEST 16.83 FEET TO THE POINT OF BEGINNING, IN COOK COUNTY, ILLINOIS.

PARCEL 402-404

THAT PART OF LOTS 25, 26, 27, 28 AND 29 (EXCEPT THAT PART OF SAID LOTS TAKEN FOR SOUTH DEARBORN STREET AND EXCEPT THAT PART OF SAID LOT 25 TAKEN FOR WEST CONGRESS PARKWAY) IN OGDEN'S SUBDIVISION OF BLOCK 124 IN SCHOOL SECTION ADDITION TO CHICAGO IN SECTION 16, TOWNSHIP 39 NORTH, RANGE 14, EAST OF THE THIRD PRINCIPAL MERIDIAN, TOGETHER WITH LOT 6 (EXCEPT THAT PART THEREOF TAKEN FOR SOUTH DEARBORN STREET) IN KNIGHT'S SUBDIVISION OF LOTS 30, 31 AND 32 IN OGDEN'S SUBDIVISION AFORESAID, ALL TAKEN AS A TRACT, LYING BELOW A HORIZONTAL PLANE HAVING AN ELEVATION OF +68.16 FEET CHICAGO CITY DATUM AND LYING ABOVE A HORIZONTAL PLANE HAVING AN ELEVATION OF +57.20 FEET CHICAGO CITY DATUM AND LYING WITHIN ITS HORIZONTAL BOUNDARY PROJECTED VERTICALLY AND DESCRIBED AS FOLLOWS: COMMENCING AT THE NORTHWEST CORNER OF SAID TRACT; THENCE SOUTH 89°09'06" EAST ALONG THE NORTH LINE OF SAID TRACT 67.11 FEET TO THE NORTHEAST CORNER THEREOF; THENCE SOUTH 00°00'00" WEST ALONG THE EAST LINE OF SAID TRACT 163.04 FEET TO THE POINT OF BEGINNING; THENCE NORTH 89°57'18" WEST 67.06 FEET TO THE WEST LINE OF SAID TRACT; THENCE SOUTH 00°00'53" EAST ALONG THE WEST LINE OF SAID TRACT 16.07 FEET; THENCE SOUTH 89°57'18" EAST 33.54 FEET; THENCE SOUTH 00°02'42" WEST 16.83 FEET TO THE SOUTH LINE OF SAID TRACT; THENCE NORTH 89°59'37" EAST ALONG THE SOUTH LINE OF SAID TRACT 33.53 FEET TO THE SOUTHEAST CORNER OF SAID TRACT; THENCE NORTH 00°00'00" EAST ALONG THE EAST LINE OF SAID TRACT 32.87 FEET TO THE POINT OF BEGINNING, IN COOK COUNTY, ILLINOIS.

PARCEL 405-406

THAT PART OF LOTS 25, 26, 27, 28 AND 29 (EXCEPT THAT PART OF SAID LOTS TAKEN FOR SOUTH DEARBORN STREET AND EXCEPT THAT PART OF SAID LOT 25 TAKEN FOR WEST CONGRESS PARKWAY) IN OGDEN'S SUBDIVISION OF BLOCK 124 IN SCHOOL SECTION ADDITION TO CHICAGO IN SECTION 16, TOWNSHIP 39 NORTH, RANGE 14, EAST OF THE THIRD PRINCIPAL MERIDIAN, TOGETHER WITH LOT 6 (EXCEPT THAT PART THEREOF TAKEN FOR SOUTH DEARBORN STREET) IN KNIGHT'S SUBDIVISION OF LOTS 30, 31 AND 32 IN OGDEN'S SUBDIVISION AFORESAID, ALL TAKEN AS A TRACT, LYING BELOW A HORIZONTAL PLANE HAVING AN ELEVATION OF +68.16 FEET CHICAGO CITY DATUM AND LYING ABOVE A HORIZONTAL PLANE HAVING AN ELEVATION OF +57.20 FEET CHICAGO CITY DATUM AND LYING WITHIN ITS HORIZONTAL BOUNDARY PROJECTED VERTICALLY AND DESCRIBED AS FOLLOWS: COMMENCING AT THE NORTHWEST CORNER OF SAID TRACT; THENCE SOUTH 89°09'06" EAST ALONG THE NORTH LINE OF SAID TRACT 67.11 FEET TO THE NORTHEAST CORNER THEREOF; THENCE SOUTH 00°00'00" WEST ALONG THE EAST LINE OF SAID TRACT 146.03 FEET TO THE POINT OF BEGINNING; THENCE NORTH 89°57'18" WEST 30.18 FEET; THENCE SOUTH 00°02'42" WEST 0.96 FEET; THENCE NORTH 89°57'18" WEST 6.52 FEET; THENCE SOUTH 00°02'42" WEST 0.31 FEET; THENCE NORTH 89°57'18" WEST 30.36 FEET TO THE WEST LINE OF SAID TRACT; THENCE SOUTH 00°00'53" EAST ALONG THE WEST LINE OF SAID TRACT 15.74 FEET;

UNOFFICIAL COPY

THENCE SOUTH 89°57'18" EAST 67.06 FEET TO THE EAST LINE OF SAID TRACT; THENCE NORTH 00°00'00" EAST ALONG THE EAST LINE OF SAID TRACT 17.01 FEET TO THE POINT OF BEGINNING, IN COOK COUNTY, ILLINOIS.

PARCEL 407-408

THAT PART OF LOTS 25, 26, 27, 28 AND 29 (EXCEPT THAT PART OF SAID LOTS TAKEN FOR SOUTH DEARBORN STREET AND EXCEPT THAT PART OF SAID LOT 25 TAKEN FOR WEST CONGRESS PARKWAY) IN OGDEN'S SUBDIVISION OF BLOCK 124 IN SCHOOL SECTION ADDITION TO CHICAGO IN SECTION 16, TOWNSHIP 39 NORTH, RANGE 14, EAST OF THE THIRD PRINCIPAL MERIDIAN, TOGETHER WITH LOT 6 (EXCEPT THAT PART THEREOF TAKEN FOR SOUTH DEARBORN STREET) IN KNIGHT'S SUBDIVISION OF LOTS 30, 31 AND 32 IN OGDEN'S SUBDIVISION AFORESAID, ALL TAKEN AS A TRACT, LYING BELOW A HORIZONTAL PLANE HAVING AN ELEVATION OF +67.21 FEET CHICAGO CITY DATUM AND LYING ABOVE A HORIZONTAL PLANE HAVING AN ELEVATION OF +55.16 FEET CHICAGO CITY DATUM AND LYING WITHIN ITS HORIZONTAL BOUNDARY PROJECTED VERTICALLY AND DESCRIBED AS FOLLOWS: COMMENCING AT THE NORTHWEST CORNER OF SAID TRACT; THENCE SOUTH 89°09'06" EAST ALONG THE NORTH LINE OF SAID TRACT 67.11 FEET TO THE NORTHEAST CORNER THEREOF; THENCE SOUTH 00°00'00" WEST ALONG THE EAST LINE OF SAID TRACT 146.03 FEET TO THE POINT OF BEGINNING; THENCE NORTH 89°57'18" WEST 30.18 FEET; THENCE NORTH 00°02'42" EAST 24.27 FEET; THENCE SOUTH 89°57'18" EAST 30.16 FEET TO THE EAST LINE OF SAID TRACT; THENCE SOUTH 00°00'00" WEST ALONG THE EAST LINE OF SAID TRACT 24.27 FEET TO THE POINT OF BEGINNING, IN COOK COUNTY, ILLINOIS.

PARCEL 4TH FLOOR HALLWAY

THAT PART OF LOTS 25, 26, 27, 28 AND 29 (EXCEPT THAT PART OF SAID LOTS TAKEN FOR SOUTH DEARBORN STREET AND EXCEPT THAT PART OF SAID LOT 25 TAKEN FOR WEST CONGRESS PARKWAY) IN OGDEN'S SUBDIVISION OF BLOCK 124 IN SCHOOL SECTION ADDITION TO CHICAGO IN SECTION 16, TOWNSHIP 39 NORTH, RANGE 14, EAST OF THE THIRD PRINCIPAL MERIDIAN, TOGETHER WITH LOT 6 (EXCEPT THAT PART THEREOF TAKEN FOR SOUTH DEARBORN STREET) IN KNIGHT'S SUBDIVISION OF LOTS 30, 31 AND 32 IN OGDEN'S SUBDIVISION AFORESAID, ALL TAKEN AS A TRACT, LYING BELOW A HORIZONTAL PLANE HAVING AN ELEVATION OF +67.21 FEET CHICAGO CITY DATUM AND LYING ABOVE A HORIZONTAL PLANE HAVING AN ELEVATION OF +55.16 FEET CHICAGO CITY DATUM AND LYING WITHIN ITS HORIZONTAL BOUNDARY PROJECTED VERTICALLY AND DESCRIBED AS FOLLOWS: COMMENCING AT THE NORTHWEST CORNER OF SAID TRACT; THENCE SOUTH 89°09'06" EAST ALONG THE NORTH LINE OF SAID TRACT 67.11 FEET TO THE NORTHEAST CORNER THEREOF; THENCE SOUTH 00°00'00" WEST ALONG THE EAST LINE OF SAID TRACT 146.03 FEET; THENCE NORTH 89°57'18" WEST 30.18 FEET; THENCE SOUTH 00°02'42" WEST 0.96 FEET TO THE POINT OF BEGINNING; THENCE NORTH 89°57'18" WEST 6.52 FEET; THENCE NORTH 00°02'42" EAST 10.32 FEET; THENCE NORTH 89°57'18" WEST 3.78 FEET; THENCE SOUTH 00°02'42" WEST 0.18 FEET; THENCE NORTH 89°57'18" WEST 6.83 FEET; THENCE NORTH 00°02'42" EAST 2.61 FEET; THENCE SOUTH 89°57'18" EAST 17.13 FEET; THENCE SOUTH 00°02'42" WEST 12.75 FEET TO THE POINT OF BEGINNING, IN COOK COUNTY, ILLINOIS.

PARCEL 409-410

THAT PART OF LOTS 25, 26, 27, 28 AND 29 (EXCEPT THAT PART OF SAID LOTS TAKEN FOR SOUTH DEARBORN STREET AND EXCEPT THAT PART OF SAID LOT 25 TAKEN FOR WEST CONGRESS PARKWAY) IN OGDEN'S SUBDIVISION OF BLOCK 124 IN SCHOOL SECTION ADDITION TO CHICAGO IN SECTION 16, TOWNSHIP 39 NORTH, RANGE 14, EAST OF THE THIRD PRINCIPAL MERIDIAN, TOGETHER WITH LOT 6 (EXCEPT THAT PART THEREOF TAKEN FOR SOUTH DEARBORN STREET) IN KNIGHT'S SUBDIVISION OF LOTS 30, 31 AND 32 IN OGDEN'S SUBDIVISION AFORESAID, ALL TAKEN AS A TRACT, LYING BELOW A

UNOFFICIAL COPY

HORIZONTAL PLANE HAVING AN ELEVATION OF +67.21 FEET CHICAGO CITY DATUM AND LYING ABOVE A HORIZONTAL PLANE HAVING AN ELEVATION OF +55.16 FEET CHICAGO CITY DATUM AND LYING WITHIN ITS HORIZONTAL BOUNDARY PROJECTED VERTICALLY AND DESCRIBED AS FOLLOWS: COMMENCING AT THE NORTHWEST CORNER OF SAID TRACT; THENCE SOUTH 89°09'06" EAST ALONG THE NORTH LINE OF SAID TRACT 67.11 FEET TO THE NORTHEAST CORNER THEREOF; THENCE SOUTH 00°00'00" WEST ALONG THE EAST LINE OF SAID TRACT 108.90 FEET TO THE POINT OF BEGINNING; THENCE SOUTH 89°53'41" WEST 67.07 FEET TO THE WEST LINE OF SAID TRACT; THENCE SOUTH 00°00'53" EAST ALONG WEST LINE OF SAID TRACT 38.22 FEET; THENCE SOUTH 89°57'18" EAST 8.61 FEET; THENCE NORTH 00°02'42" EAST 10.45 FEET; THENCE SOUTH 89°57'18" EAST 11.14 FEET; THENCE NORTH 00°02'42" EAST 2.61 FEET; THENCE SOUTH 89°57'18" EAST 17.13 FEET; THENCE NORTH 00°02'42" EAST 12.48 FEET; THENCE SOUTH 89°57'18" EAST 30.16 FEET TO THE EAST LINE OF SAID TRACT; THENCE NORTH 00°00'00" EAST ALONG THE EAST LINE OF SAID TRACT 12.36 FEET TO THE POINT OF BEGINNING, IN COOK COUNTY, ILLINOIS. (EXCEPT THE FREIGHT ELEVATOR PARCEL ON FLOOR 4 BEING THAT PART THEREOF LYING BELOW A HORIZONTAL PLANE HAVING AN ELEVATION OF +67.21 FEET CHICAGO CITY DATUM AND LYING ABOVE A HORIZONTAL PLANE HAVING AN ELEVATION OF +55.16 FEET CHICAGO CITY DATUM AND LYING WITHIN ITS HORIZONTAL BOUNDARY PROJECTED VERTICALLY AND DESCRIBED AS FOLLOWS: COMMENCING AT THE NORTHWEST CORNER OF THE AFORESAID TRACT; THENCE SOUTH 89°09'06" EAST ALONG THE NORTH LINE OF SAID TRACT 67.11 FEET TO THE NORTHEAST CORNER THEREOF; THENCE SOUTH 00°00'00" WEST ALONG THE EAST LINE OF SAID TRACT 133.29 FEET; THENCE NORTH 89°57'18" WEST 53.88 FEET TO THE POINT OF BEGINNING; THENCE NORTH 00°02'42" EAST 10.53 FEET; THENCE NORTH 89°57'18" WEST 8.73 FEET; THENCE SOUTH 00°02'42" WEST 10.53 FEET; THENCE SOUTH 89°57'18" EAST 8.73 FEET TO THE POINT OF BEGINNING), IN COOK COUNTY, ILLINOIS.

PARCEL 411-412

THAT PART OF LOTS 25, 26, 27, 28 AND 29 (EXCEPT THAT PART OF SAID LOTS TAKEN FOR SOUTH DEARBORN STREET AND EXCEPT THAT PART OF SAID LOT 25 TAKEN FOR WEST CONGRESS PARKWAY) IN OGDEN'S SUBDIVISION OF BLOCK 124 IN SCHOOL SECTION ADDITION TO CHICAGO IN SECTION 16, TOWNSHIP 39 NORTH, RANGE 14, EAST OF THE THIRD PRINCIPAL MERIDIAN, TOGETHER WITH LOT 6 (EXCEPT THAT PART THEREOF TAKEN FOR SOUTH DEARBORN STREET) IN KNIGHT'S SUBDIVISION OF LOTS 30, 31 AND 32 IN OGDEN'S SUBDIVISION AFORESAID, ALL TAKEN AS A TRACT, LYING BELOW A HORIZONTAL PLANE HAVING AN ELEVATION OF +67.21 FEET CHICAGO CITY DATUM AND LYING ABOVE A HORIZONTAL PLANE HAVING AN ELEVATION OF +55.16 FEET CHICAGO CITY DATUM AND LYING WITHIN ITS HORIZONTAL BOUNDARY PROJECTED VERTICALLY AND DESCRIBED AS FOLLOWS: COMMENCING AT THE NORTHWEST CORNER OF SAID TRACT; THENCE SOUTH 89°09'06" EAST ALONG THE NORTH LINE OF SAID TRACT 67.11 FEET TO THE NORTHEAST CORNER THEREOF; THENCE SOUTH 00°00'00" WEST ALONG THE EAST LINE OF SAID TRACT 108.90 FEET TO THE POINT OF BEGINNING; THENCE SOUTH 89°53'41" WEST 67.07 FEET TO THE WEST LINE OF SAID TRACT; THENCE NORTH 00°00'53" WEST ALONG WEST LINE OF SAID TRACT 11.68 FEET; THENCE NORTH 89°53'41" EAST 67.08 FEET TO THE EAST LINE OF SAID TRACT; THENCE SOUTH 00°00'00" WEST ALONG THE EAST LINE OF SAID TRACT 11.68 FEET TO THE POINT OF BEGINNING, IN COOK COUNTY, ILLINOIS.

PARCEL 413-414

THAT PART OF LOTS 25, 26, 27, 28 AND 29 (EXCEPT THAT PART OF SAID LOTS TAKEN FOR SOUTH DEARBORN STREET AND EXCEPT THAT PART OF SAID LOT 25 TAKEN FOR WEST CONGRESS PARKWAY) IN OGDEN'S SUBDIVISION OF BLOCK 124 IN SCHOOL SECTION ADDITION TO CHICAGO IN SECTION 16, TOWNSHIP 39 NORTH, RANGE 14, EAST OF THE THIRD PRINCIPAL MERIDIAN, TOGETHER WITH LOT 6 (EXCEPT THAT PART THEREOF TAKEN FOR SOUTH DEARBORN STREET) IN KNIGHT'S SUBDIVISION OF LOTS

UNOFFICIAL COPY

30, 31 AND 32 IN OGDEN'S SUBDIVISION AFORESAID, ALL TAKEN AS A TRACT, LYING BELOW A HORIZONTAL PLANE HAVING AN ELEVATION OF +67.21 FEET CHICAGO CITY DATUM AND LYING ABOVE A HORIZONTAL PLANE HAVING AN ELEVATION OF +55.16 FEET CHICAGO CITY DATUM AND LYING WITHIN ITS HORIZONTAL BOUNDARY PROJECTED VERTICALLY AND DESCRIBED AS FOLLOWS: COMMENCING AT THE NORTHWEST CORNER OF SAID TRACT; THENCE SOUTH 89°09'06" EAST ALONG THE NORTH LINE OF SAID TRACT 67.11 FEET TO THE NORTHEAST CORNER THEREOF; THENCE SOUTH 00°00'00" WEST ALONG THE EAST LINE OF SAID TRACT 77.77 FEET TO THE POINT OF BEGINNING; THENCE SOUTH 89°53'41" WEST 67.08 FEET TO THE WEST LINE OF SAID TRACT; THENCE SOUTH 00°00'53" EAST ALONG WEST LINE OF SAID TRACT 19.44 FEET; THENCE NORTH 89°53'41" EAST 67.08 FEET TO THE EAST LINE OF SAID TRACT; THENCE NORTH 00°00'00" EAST ALONG THE EAST LINE OF SAID TRACT 19.44 FEET TO THE POINT OF BEGINNING, IN COOK COUNTY, ILLINOIS.

PARCEL 415-416

THAT PART OF LOTS 25, 26, 27, 28 AND 29 (EXCEPT THAT PART OF SAID LOTS TAKEN FOR SOUTH DEARBORN STREET AND EXCEPT THAT PART OF SAID LOT 25 TAKEN FOR WEST CONGRESS PARKWAY) IN OGDEN'S SUBDIVISION OF BLOCK 124 IN SCHOOL SECTION ADDITION TO CHICAGO IN SECTION 16, TOWNSHIP 39 NORTH, RANGE 14, EAST OF THE THIRD PRINCIPAL MERIDIAN, TOGETHER WITH LOT 6 (EXCEPT THAT PART THEREOF TAKEN FOR SOUTH DEARBORN STREET) IN KNIGHT'S SUBDIVISION OF LOTS 30, 31 AND 32 IN OGDEN'S SUBDIVISION AFORESAID, ALL TAKEN AS A TRACT, LYING BELOW A HORIZONTAL PLANE HAVING AN ELEVATION OF +67.21 FEET CHICAGO CITY DATUM AND LYING ABOVE A HORIZONTAL PLANE HAVING AN ELEVATION OF +55.16 FEET CHICAGO CITY DATUM AND LYING WITHIN ITS HORIZONTAL BOUNDARY PROJECTED VERTICALLY AND DESCRIBED AS FOLLOWS: COMMENCING AT THE NORTHWEST CORNER OF SAID TRACT; THENCE SOUTH 89°09'06" EAST ALONG THE NORTH LINE OF SAID TRACT 67.11 FEET TO THE NORTHEAST CORNER THEREOF; THENCE SOUTH 00°00'00" WEST ALONG THE EAST LINE OF SAID TRACT 77.77 FEET TO THE POINT OF BEGINNING; THENCE SOUTH 89°53'41" WEST 67.08 FEET TO THE WEST LINE OF SAID TRACT; THENCE NORTH 00°00'53" WEST ALONG WEST LINE OF SAID TRACT 18.43 FEET; THENCE NORTH 89°59'57" EAST 67.09 FEET TO THE EAST LINE OF SAID TRACT; THENCE SOUTH 00°00'00" WEST ALONG THE EAST LINE OF SAID TRACT 18.31 FEET TO THE POINT OF BEGINNING, IN COOK COUNTY, ILLINOIS.

PARCEL 417-418

THAT PART OF LOTS 25, 26, 27, 28 AND 29 (EXCEPT THAT PART OF SAID LOTS TAKEN FOR SOUTH DEARBORN STREET AND EXCEPT THAT PART OF SAID LOT 25 TAKEN FOR WEST CONGRESS PARKWAY) IN OGDEN'S SUBDIVISION OF BLOCK 124 IN SCHOOL SECTION ADDITION TO CHICAGO IN SECTION 16, TOWNSHIP 39 NORTH, RANGE 14, EAST OF THE THIRD PRINCIPAL MERIDIAN, TOGETHER WITH LOT 6 (EXCEPT THAT PART THEREOF TAKEN FOR SOUTH DEARBORN STREET) IN KNIGHT'S SUBDIVISION OF LOTS 30, 31 AND 32 IN OGDEN'S SUBDIVISION AFORESAID, ALL TAKEN AS A TRACT, LYING BELOW A HORIZONTAL PLANE HAVING AN ELEVATION OF +67.21 FEET CHICAGO CITY DATUM AND LYING ABOVE A HORIZONTAL PLANE HAVING AN ELEVATION OF +55.16 FEET CHICAGO CITY DATUM AND LYING WITHIN ITS HORIZONTAL BOUNDARY PROJECTED VERTICALLY AND DESCRIBED AS FOLLOWS: COMMENCING AT THE NORTHWEST CORNER OF SAID TRACT; THENCE SOUTH 89°09'06" EAST ALONG THE NORTH LINE OF SAID TRACT 67.11 FEET TO THE NORTHEAST CORNER THEREOF; THENCE SOUTH 00°00'00" WEST ALONG THE EAST LINE OF SAID TRACT 45.06 FEET TO THE POINT OF BEGINNING; THENCE SOUTH 89°59'57" WEST 67.09 FEET TO THE WEST LINE OF SAID TRACT; THENCE SOUTH 00°00'53" EAST ALONG WEST LINE OF SAID TRACT 14.41 FEET; THENCE NORTH 89°59'57" EAST 67.09 FEET TO THE EAST LINE OF SAID TRACT; THENCE NORTH 00°00'00" EAST ALONG THE EAST LINE OF SAID TRACT 14.41 FEET TO THE POINT OF BEGINNING, IN COOK COUNTY, ILLINOIS.

UNOFFICIAL COPY

PARCEL 419-420

THAT PART OF LOTS 25, 26, 27, 28 AND 29 (EXCEPT THAT PART OF SAID LOTS TAKEN FOR SOUTH DEARBORN STREET AND EXCEPT THAT PART OF SAID LOT 25 TAKEN FOR WEST CONGRESS PARKWAY) IN OGDEN'S SUBDIVISION OF BLOCK 124 IN SCHOOL SECTION ADDITION TO CHICAGO IN SECTION 16, TOWNSHIP 39 NORTH, RANGE 14, EAST OF THE THIRD PRINCIPAL MERIDIAN, TOGETHER WITH LOT 6 (EXCEPT THAT PART THEREOF TAKEN FOR SOUTH DEARBORN STREET) IN KNIGHT'S SUBDIVISION OF LOTS 30, 31 AND 32 IN OGDEN'S SUBDIVISION AFORESAID, ALL TAKEN AS A TRACT, LYING BELOW A HORIZONTAL PLANE HAVING AN ELEVATION OF +67.21 FEET CHICAGO CITY DATUM AND LYING ABOVE A HORIZONTAL PLANE HAVING AN ELEVATION OF +55.16 FEET CHICAGO CITY DATUM AND LYING WITHIN ITS HORIZONTAL BOUNDARY PROJECTED VERTICALLY AND DESCRIBED AS FOLLOWS: COMMENCING AT THE NORTHWEST CORNER OF SAID TRACT; THENCE SOUTH 89°09'06" EAST ALONG THE NORTH LINE OF SAID TRACT 67.11 FEET TO THE NORTHEAST CORNER THEREOF; THENCE SOUTH 00°00'00" WEST ALONG THE EAST LINE OF SAID TRACT 45.06 FEET TO THE POINT OF BEGINNING; THENCE SOUTH 89°59'57" WEST 67.09 FEET TO THE WEST LINE OF SAID TRACT; THENCE NORTH 00°00'53" WEST ALONG WEST LINE OF SAID TRACT 14.42 FEET; THENCE NORTH 89°59'57" EAST 67.09 FEET TO THE EAST LINE OF SAID TRACT; THENCE SOUTH 00°00'00" WEST ALONG THE EAST LINE OF SAID TRACT 14.42 FEET TO THE POINT OF BEGINNING, IN COOK COUNTY, ILLINOIS.

PARCEL 421-422

THAT PART OF LOTS 25, 26, 27, 28 AND 29 (EXCEPT THAT PART OF SAID LOTS TAKEN FOR SOUTH DEARBORN STREET AND EXCEPT THAT PART OF SAID LOT 25 TAKEN FOR WEST CONGRESS PARKWAY) IN OGDEN'S SUBDIVISION OF BLOCK 124 IN SCHOOL SECTION ADDITION TO CHICAGO IN SECTION 16, TOWNSHIP 39 NORTH, RANGE 14, EAST OF THE THIRD PRINCIPAL MERIDIAN, TOGETHER WITH LOT 6 (EXCEPT THAT PART THEREOF TAKEN FOR SOUTH DEARBORN STREET) IN KNIGHT'S SUBDIVISION OF LOTS 30, 31 AND 32 IN OGDEN'S SUBDIVISION AFORESAID, ALL TAKEN AS A TRACT, LYING BELOW A HORIZONTAL PLANE HAVING AN ELEVATION OF +67.21 FEET CHICAGO CITY DATUM AND LYING ABOVE A HORIZONTAL PLANE HAVING AN ELEVATION OF +55.16 FEET CHICAGO CITY DATUM AND LYING WITHIN ITS HORIZONTAL BOUNDARY PROJECTED VERTICALLY AND DESCRIBED AS FOLLOWS: COMMENCING AT THE NORTHWEST CORNER OF SAID TRACT; THENCE SOUTH 89°09'06" EAST ALONG THE NORTH LINE OF SAID TRACT 67.11 FEET TO THE NORTHEAST CORNER THEREOF; THENCE SOUTH 00°00'00" WEST ALONG THE EAST LINE OF SAID TRACT 16.28 FEET TO THE POINT OF BEGINNING; THENCE SOUTH 89°59'57" WEST 67.10 FEET TO THE WEST LINE OF SAID TRACT; THENCE SOUTH 00°00'53" EAST ALONG WEST LINE OF SAID TRACT 14.36 FEET; THENCE NORTH 89°59'57" EAST 67.09 FEET TO THE EAST LINE OF SAID TRACT; THENCE NORTH 00°00'00" EAST ALONG THE EAST LINE OF SAID TRACT 14.36 FEET TO THE POINT OF BEGINNING, IN COOK COUNTY, ILLINOIS.

PARCEL 423-424

THAT PART OF LOTS 25, 26, 27, 28 AND 29 (EXCEPT THAT PART OF SAID LOTS TAKEN FOR SOUTH DEARBORN STREET AND EXCEPT THAT PART OF SAID LOT 25 TAKEN FOR WEST CONGRESS PARKWAY) IN OGDEN'S SUBDIVISION OF BLOCK 124 IN SCHOOL SECTION ADDITION TO CHICAGO IN SECTION 16, TOWNSHIP 39 NORTH, RANGE 14, EAST OF THE THIRD PRINCIPAL MERIDIAN, TOGETHER WITH LOT 6 (EXCEPT THAT PART THEREOF TAKEN FOR SOUTH DEARBORN STREET) IN KNIGHT'S SUBDIVISION OF LOTS 30, 31 AND 32 IN OGDEN'S SUBDIVISION AFORESAID, ALL TAKEN AS A TRACT, LYING BELOW A HORIZONTAL PLANE HAVING AN ELEVATION OF +67.21 FEET CHICAGO CITY DATUM AND LYING ABOVE A HORIZONTAL PLANE HAVING AN ELEVATION OF +55.16 FEET CHICAGO CITY DATUM AND LYING WITHIN ITS HORIZONTAL BOUNDARY PROJECTED VERTICALLY AND DESCRIBED AS FOLLOWS: BEGINNING AT THE

UNOFFICIAL COPY

NORTHWEST CORNER OF SAID TRACT; THENCE SOUTH 89°09'06" EAST ALONG THE NORTH LINE OF SAID TRACT 67.11 FEET TO THE NORTHEAST CORNER THEREOF; THENCE SOUTH 00°00'00" WEST ALONG THE EAST LINE OF SAID TRACT 16.28 FEET; THENCE SOUTH 89°59'57" WEST 67.10 FEET TO THE WEST LINE OF SAID TRACT; THENCE NORTH 00°00'53" WEST ALONG WEST LINE OF SAID TRACT 17.27 FEET TO THE POINT OF BEGINNING, IN COOK COUNTY, ILLINOIS.

PARCEL 301

THAT PART OF LOTS 25, 26, 27, 28 AND 29 (EXCEPT THAT PART OF SAID LOTS TAKEN FOR SOUTH DEARBORN STREET AND EXCEPT THAT PART OF SAID LOT 25 TAKEN FOR WEST CONGRESS PARKWAY) IN OGDEN'S SUBDIVISION OF BLOCK 124 IN SCHOOL SECTION ADDITION TO CHICAGO IN SECTION 16, TOWNSHIP 39 NORTH, RANGE 14, EAST OF THE THIRD PRINCIPAL MERIDIAN, TOGETHER WITH LOT 6 (EXCEPT THAT PART THEREOF TAKEN FOR SOUTH DEARBORN STREET) IN KNIGHT'S SUBDIVISION OF LOTS 30, 31 AND 32 IN OGDEN'S SUBDIVISION AFORESAID, ALL TAKEN AS A TRACT, LYING BELOW A HORIZONTAL PLANE HAVING AN ELEVATION OF +57.20 FEET CHICAGO CITY DATUM AND LYING ABOVE A HORIZONTAL PLANE HAVING AN ELEVATION OF +46.20 FEET CHICAGO CITY DATUM AND LYING WITHIN ITS HORIZONTAL BOUNDARY PROJECTED VERTICALLY AND DESCRIBED AS FOLLOWS: COMMENCING AT THE NORTHWEST CORNER OF SAID TRACT; THENCE SOUTH 89°09'06" EAST ALONG THE NORTH LINE OF SAID TRACT 67.11 FEET TO THE NORTHEAST CORNER THEREOF; THENCE SOUTH 00°00'00" WEST ALONG THE EAST LINE OF SAID TRACT 195.91 FEET TO THE SOUTHEAST CORNER OF SAID TRACT; THENCE SOUTH 89°59'37" WEST ALONG THE SOUTH LINE OF SAID TRACT 33.53 FEET TO THE POINT OF BEGINNING; THENCE CONTINUING ALONG THE SAID SOUTH LINE OF TRACT 33.53 FEET TO THE SOUTHWEST CORNER OF SAID TRACT; THENCE NORTH 00°00'53" WEST ALONG THE WEST LINE OF SAID TRACT 16.86 FEET; THENCE SOUTH 89°57'18" EAST 33.54 FEET; THENCE SOUTH 00°02'42" WEST 16.83 FEET TO THE POINT OF BEGINNING, IN COOK COUNTY, ILLINOIS.

PARCEL 302-304

THAT PART OF LOTS 25, 26, 27, 28 AND 29 (EXCEPT THAT PART OF SAID LOTS TAKEN FOR SOUTH DEARBORN STREET AND EXCEPT THAT PART OF SAID LOT 25 TAKEN FOR WEST CONGRESS PARKWAY) IN OGDEN'S SUBDIVISION OF BLOCK 124 IN SCHOOL SECTION ADDITION TO CHICAGO IN SECTION 16, TOWNSHIP 39 NORTH, RANGE 14, EAST OF THE THIRD PRINCIPAL MERIDIAN, TOGETHER WITH LOT 6 (EXCEPT THAT PART THEREOF TAKEN FOR SOUTH DEARBORN STREET) IN KNIGHT'S SUBDIVISION OF LOTS 30, 31 AND 32 IN OGDEN'S SUBDIVISION AFORESAID, ALL TAKEN AS A TRACT, LYING BELOW A HORIZONTAL PLANE HAVING AN ELEVATION OF +57.20 FEET CHICAGO CITY DATUM AND LYING ABOVE A HORIZONTAL PLANE HAVING AN ELEVATION OF +46.20 FEET CHICAGO CITY DATUM AND LYING WITHIN ITS HORIZONTAL BOUNDARY PROJECTED VERTICALLY AND DESCRIBED AS FOLLOWS: COMMENCING AT THE NORTHWEST CORNER OF SAID TRACT; THENCE SOUTH 89°09'06" EAST ALONG THE NORTH LINE OF SAID TRACT 67.11 FEET TO THE NORTHEAST CORNER THEREOF; THENCE SOUTH 00°00'00" WEST ALONG THE EAST LINE OF SAID TRACT 163.04 FEET TO THE POINT OF BEGINNING; THENCE NORTH 89°57'18" WEST 67.06 FEET TO THE WEST LINE OF SAID TRACT; THENCE SOUTH 00°00'53" EAST ALONG THE WEST LINE OF SAID TRACT 16.07 FEET; THENCE SOUTH 89°57'18" EAST 33.54 FEET; THENCE SOUTH 00°02'42" WEST 16.83 FEET TO THE SOUTH LINE OF SAID TRACT; THENCE NORTH 89°59'37" EAST ALONG THE SOUTH LINE OF SAID TRACT 33.53 FEET TO THE SOUTHEAST CORNER OF SAID TRACT; THENCE NORTH 00°00'00" EAST ALONG THE EAST LINE OF SAID TRACT 32.87 FEET TO THE POINT OF BEGINNING, IN COOK COUNTY, ILLINOIS.

UNOFFICIAL COPY

PARCEL 305-306

THAT PART OF LOTS 25, 26, 27, 28 AND 29 (EXCEPT THAT PART OF SAID LOTS TAKEN FOR SOUTH DEARBORN STREET AND EXCEPT THAT PART OF SAID LOT 25 TAKEN FOR WEST CONGRESS PARKWAY) IN OGDEN'S SUBDIVISION OF BLOCK 124 IN SCHOOL SECTION ADDITION TO CHICAGO IN SECTION 16, TOWNSHIP 39 NORTH, RANGE 14, EAST OF THE THIRD PRINCIPAL MERIDIAN, TOGETHER WITH LOT 6 (EXCEPT THAT PART THEREOF TAKEN FOR SOUTH DEARBORN STREET) IN KNIGHT'S SUBDIVISION OF LOTS 30, 31 AND 32 IN OGDEN'S SUBDIVISION AFORESAID, ALL TAKEN AS A TRACT, LYING BELOW A HORIZONTAL PLANE HAVING AN ELEVATION OF +57.20 FEET CHICAGO CITY DATUM AND LYING ABOVE A HORIZONTAL PLANE HAVING AN ELEVATION OF +46.20 FEET CHICAGO CITY DATUM AND LYING WITHIN ITS HORIZONTAL BOUNDARY PROJECTED VERTICALLY AND DESCRIBED AS FOLLOWS: COMMENCING AT THE NORTHWEST CORNER OF SAID TRACT; THENCE SOUTH 89°09'06" EAST ALONG THE NORTH LINE OF SAID TRACT 67.11 FEET TO THE NORTHEAST CORNER THEREOF; THENCE SOUTH 00°00'00" WEST ALONG THE EAST LINE OF SAID TRACT 163.04 FEET TO THE POINT OF BEGINNING; THENCE NORTH 89°57'18" WEST 67.06 FEET TO THE WEST LINE OF SAID TRACT; THENCE NORTH 00°00'53" WEST ALONG THE WEST LINE OF SAID TRACT 15.74 FEET; THENCE SOUTH 89°57'18" EAST 30.36 FEET; THENCE NORTH 00°02'42" EAST 1.27 FEET; THENCE SOUTH 89°57'18" EAST 36.70 FEET TO THE EAST LINE OF SAID TRACT; THENCE SOUTH 00°00'00" WEST ALONG THE EAST LINE OF SAID TRACT 17.01 FEET TO THE POINT OF BEGINNING, IN COOK COUNTY, ILLINOIS.

PARCEL 307-309

THAT PART OF LOTS 25, 26, 27, 28 AND 29 (EXCEPT THAT PART OF SAID LOTS TAKEN FOR SOUTH DEARBORN STREET AND EXCEPT THAT PART OF SAID LOT 25 TAKEN FOR WEST CONGRESS PARKWAY) IN OGDEN'S SUBDIVISION OF BLOCK 124 IN SCHOOL SECTION ADDITION TO CHICAGO IN SECTION 16, TOWNSHIP 39 NORTH, RANGE 14, EAST OF THE THIRD PRINCIPAL MERIDIAN, TOGETHER WITH LOT 6 (EXCEPT THAT PART THEREOF TAKEN FOR SOUTH DEARBORN STREET) IN KNIGHT'S SUBDIVISION OF LOTS 30, 31 AND 32 IN OGDEN'S SUBDIVISION AFORESAID, ALL TAKEN AS A TRACT, LYING BELOW A HORIZONTAL PLANE HAVING AN ELEVATION OF +55.16 FEET CHICAGO CITY DATUM AND LYING ABOVE A HORIZONTAL PLANE HAVING AN ELEVATION OF +42.80 FEET CHICAGO CITY DATUM AND LYING WITHIN ITS HORIZONTAL BOUNDARY PROJECTED VERTICALLY AND DESCRIBED AS FOLLOWS: COMMENCING AT THE NORTHWEST CORNER OF SAID TRACT; THENCE SOUTH 89°09'06" EAST ALONG THE NORTH LINE OF SAID TRACT 67.11 FEET TO THE NORTHEAST CORNER THEREOF; THENCE SOUTH 00°00'00" WEST ALONG THE EAST LINE OF SAID TRACT 121.72 FEET TO THE POINT OF BEGINNING; THENCE NORTH 89°57'18" WEST 33.49 FEET; THENCE NORTH 00°07'55" WEST 12.41 FEET; THENCE SOUTH 89°56'59" WEST 33.55 FEET TO THE WEST LINE OF SAID TRACT; THENCE SOUTH 00°00'53" EAST ALONG THE WEST LINE OF SAID TRACT 37.92 FEET; THENCE SOUTH 89°57'18" EAST 8.61 FEET; THENCE NORTH 00°02'42" EAST 10.45 FEET; THENCE SOUTH 89°57'18" EAST 11.14 FEET; THENCE NORTH 00°02'42" EAST 2.61 FEET; THENCE SOUTH 89°57'18" EAST 16.78 FEET; THENCE SOUTH 00°02'42" WEST 11.79 FEET; THENCE SOUTH 89°57'18" EAST 30.53 FEET TO THE EAST LINE OF SAID TRACT; THENCE NORTH 00°00'00" EAST ALONG THE EAST LINE OF SAID TRACT 24.31 FEET TO THE POINT OF BEGINNING, IN COOK COUNTY, ILLINOIS. (EXCEPT THE FREIGHT ELEVATOR PARCEL ON FLOOR 3 BEING THAT PART THEREOF LYING BELOW A HORIZONTAL PLANE HAVING AN ELEVATION OF +55.16 FEET CHICAGO CITY DATUM AND LYING ABOVE A HORIZONTAL PLANE HAVING AN ELEVATION OF +42.80 FEET CHICAGO CITY DATUM AND LYING WITHIN ITS HORIZONTAL BOUNDARY PROJECTED VERTICALLY AND DESCRIBED AS FOLLOWS: COMMENCING AT THE NORTHWEST CORNER OF THE AFORESAID TRACT; THENCE SOUTH 89°09'06" EAST ALONG THE NORTH LINE OF SAID TRACT 67.11 FEET TO THE NORTHEAST CORNER THEREOF; THENCE SOUTH 00°00'00" WEST ALONG THE EAST LINE OF SAID TRACT 133.29 FEET; THENCE NORTH 89°57'18" WEST 53.88 FEET TO THE POINT OF BEGINNING; THENCE NORTH 00°02'42" EAST 10.53 FEET; THENCE NORTH 89°57'18" WEST 8.73 FEET; THENCE SOUTH

UNOFFICIAL COPY

00°02'42" WEST 10.53 FEET; THENCE SOUTH 89°57'18" EAST 8.73 FEET TO THE POINT OF BEGINNING), IN COOK COUNTY, ILLINOIS.

PARCEL 3RD FLOOR HALLWAY

THAT PART OF LOTS 25, 26, 27, 28 AND 29 (EXCEPT THAT PART OF SAID LOTS TAKEN FOR SOUTH DEARBORN STREET AND EXCEPT THAT PART OF SAID LOT 25 TAKEN FOR WEST CONGRESS PARKWAY) IN OGDEN'S SUBDIVISION OF BLOCK 124 IN SCHOOL SECTION ADDITION TO CHICAGO IN SECTION 16, TOWNSHIP 39 NORTH, RANGE 14, EAST OF THE THIRD PRINCIPAL MERIDIAN, TOGETHER WITH LOT 6 (EXCEPT THAT PART THEREOF TAKEN FOR SOUTH DEARBORN STREET) IN KNIGHT'S SUBDIVISION OF LOTS 30, 31 AND 32 IN OGDEN'S SUBDIVISION AFORESAID, ALL TAKEN AS A TRACT, LYING BELOW A HORIZONTAL PLANE HAVING AN ELEVATION OF +55.16 FEET CHICAGO CITY DATUM AND LYING ABOVE A HORIZONTAL PLANE HAVING AN ELEVATION OF +42.80 FEET CHICAGO CITY DATUM AND LYING WITHIN ITS HORIZONTAL BOUNDARY PROJECTED VERTICALLY AND DESCRIBED AS FOLLOWS: COMMENCING AT THE NORTHWEST CORNER OF SAID TRACT; THENCE SOUTH 89°09'06" EAST ALONG THE NORTH LINE OF SAID TRACT 67.11 FEET TO THE NORTHEAST CORNER THEREOF; THENCE SOUTH 00°00'00" WEST ALONG THE EAST LINE OF SAID TRACT 146.03 FEET; THENCE NORTH 89°57'18" WEST 36.70 FEET TO THE POINT OF BEGINNING; THENCE NORTH 00°02'42" EAST 9.36 FEET; THENCE NORTH 89°57'18" WEST 3.78 FEET; THENCE SOUTH 00°02'42" WEST 0.13 FEET; THENCE NORTH 89°57'18" WEST 6.83 FEET; THENCE NORTH 00°02'42" EAST 2.61 FEET; THENCE SOUTH 89°57'18" EAST 16.78 FEET; THENCE SOUTH 00°02'42" WEST 11.79 FEET; THENCE NORTH 89°57'18" WEST 6.17 FEET TO THE POINT OF BEGINNING IN COOK COUNTY, ILLINOIS.

PARCEL 310-312

THAT PART OF LOTS 25, 26, 27, 28 AND 29 (EXCEPT THAT PART OF SAID LOTS TAKEN FOR SOUTH DEARBORN STREET AND EXCEPT THAT PART OF SAID LOT 25 TAKEN FOR WEST CONGRESS PARKWAY) IN OGDEN'S SUBDIVISION OF BLOCK 124 IN SCHOOL SECTION ADDITION TO CHICAGO IN SECTION 16, TOWNSHIP 39 NORTH, RANGE 14, EAST OF THE THIRD PRINCIPAL MERIDIAN, TOGETHER WITH LOT 6 (EXCEPT THAT PART THEREOF TAKEN FOR SOUTH DEARBORN STREET) IN KNIGHT'S SUBDIVISION OF LOTS 30, 31 AND 32 IN OGDEN'S SUBDIVISION AFORESAID, ALL TAKEN AS A TRACT, LYING BELOW A HORIZONTAL PLANE HAVING AN ELEVATION OF +55.16 FEET CHICAGO CITY DATUM AND LYING ABOVE A HORIZONTAL PLANE HAVING AN ELEVATION OF +42.80 FEET CHICAGO CITY DATUM AND LYING WITHIN ITS HORIZONTAL BOUNDARY PROJECTED VERTICALLY AND DESCRIBED AS FOLLOWS: COMMENCING AT THE NORTHWEST CORNER OF SAID TRACT; THENCE SOUTH 89°09'06" EAST ALONG THE NORTH LINE OF SAID TRACT 67.11 FEET TO THE NORTHEAST CORNER THEREOF; THENCE SOUTH 00°00'00" WEST ALONG THE EAST LINE OF SAID TRACT 121.72 FEET TO THE POINT OF BEGINNING; THENCE NORTH 89°57'18" WEST 33.49 FEET; THENCE NORTH 00°07'55" WEST 12.41 FEET; THENCE SOUTH 89°56'59" WEST 33.55 FEET TO THE WEST LINE OF SAID TRACT; THENCE NORTH 00°00'53" WEST ALONG THE WEST LINE OF SAID TRACT 11.98 FEET; THENCE NORTH 89°53'41" EAST 67.08 FEET; THENCE SOUTH 00°00'00" WEST 24.51 FEET TO THE POINT OF BEGINNING, IN COOK COUNTY, ILLINOIS.

PARCEL 313-314

THAT PART OF LOTS 25, 26, 27, 28 AND 29 (EXCEPT THAT PART OF SAID LOTS TAKEN FOR SOUTH DEARBORN STREET AND EXCEPT THAT PART OF SAID LOT 25 TAKEN FOR WEST CONGRESS PARKWAY) IN OGDEN'S SUBDIVISION OF BLOCK 124 IN SCHOOL SECTION ADDITION TO CHICAGO IN SECTION 16, TOWNSHIP 39 NORTH, RANGE 14, EAST OF THE THIRD PRINCIPAL MERIDIAN, TOGETHER WITH LOT 6 (EXCEPT THAT PART THEREOF TAKEN FOR SOUTH DEARBORN STREET) IN KNIGHT'S SUBDIVISION OF LOTS 30, 31 AND 32 IN OGDEN'S SUBDIVISION AFORESAID, ALL TAKEN AS A TRACT, LYING BELOW A

UNOFFICIAL COPY

HORIZONTAL PLANE HAVING AN ELEVATION OF +55.16 FEET CHICAGO CITY DATUM AND LYING ABOVE A HORIZONTAL PLANE HAVING AN ELEVATION OF +42.80 FEET CHICAGO CITY DATUM AND LYING WITHIN ITS HORIZONTAL BOUNDARY PROJECTED VERTICALLY AND DESCRIBED AS FOLLOWS: COMMENCING AT THE NORTHWEST CORNER OF SAID TRACT; THENCE SOUTH 89°09'06" EAST ALONG THE NORTH LINE OF SAID TRACT 67.11 FEET TO THE NORTHEAST CORNER THEREOF; THENCE SOUTH 00°00'00" WEST ALONG THE EAST LINE OF SAID TRACT 77.83 FEET FOR THE POINT OF BEGINNING; THENCE SOUTH 89°53'41" WEST 67.08 FEET TO THE WEST LINE OF SAID TRACT; THENCE SOUTH 00°00'53" EAST ALONG THE WEST LINE OF SAID TRACT 19.38 FEET; THENCE NORTH 89°53'41" EAST 67.08 FEET TO THE EAST LINE OF SAID TRACT; THENCE NORTH 00°00'00" EAST ALONG THE EAST LINE OF SAID TRACT 19.38 FEET TO THE POINT OF BEGINNING, IN COOK COUNTY, ILLINOIS.

PARCEL 315-317

THAT PART OF LOTS 25, 26, 27, 28 AND 29 (EXCEPT THAT PART OF SAID LOTS TAKEN FOR SOUTH DEARBORN STREET AND EXCEPT THAT PART OF SAID LOT 25 TAKEN FOR WEST CONGRESS PARKWAY) IN OGDEN'S SUBDIVISION OF BLOCK 124 IN SCHOOL SECTION ADDITION TO CHICAGO IN SECTION 16, TOWNSHIP 39 NORTH, RANGE 14, EAST OF THE THIRD PRINCIPAL MERIDIAN, TOGETHER WITH LOT 6 (EXCEPT THAT PART THEREOF TAKEN FOR SOUTH DEARBORN STREET) IN KNIGHT'S SUBDIVISION OF LOTS 30, 31 AND 32 IN OGDEN'S SUBDIVISION AFORESAID, ALL TAKEN AS A TRACT, LYING BELOW A HORIZONTAL PLANE HAVING AN ELEVATION OF +55.16 FEET CHICAGO CITY DATUM AND LYING ABOVE A HORIZONTAL PLANE HAVING AN ELEVATION OF +42.80 FEET CHICAGO CITY DATUM AND LYING WITHIN ITS HORIZONTAL BOUNDARY PROJECTED VERTICALLY AND DESCRIBED AS FOLLOWS: COMMENCING AT THE NORTHWEST CORNER OF SAID TRACT; THENCE SOUTH 89°09'06" EAST ALONG THE NORTH LINE OF SAID TRACT 67.11 FEET TO THE NORTHEAST CORNER THEREOF; THENCE SOUTH 00°00'00" WEST ALONG THE EAST LINE OF SAID TRACT 59.48 FEET FOR THE POINT OF BEGINNING; THENCE CONTINUING SOUTH 00°00'00" WEST 18.35 FEET; THENCE SOUTH 89°53'41" WEST 67.08 FEET TO THE WEST LINE OF SAID TRACT; THENCE NORTH 00°00'53" WEST ALONG THE WEST LINE OF SAID TRACT 32.87 FEET; THENCE NORTH 89°59'23" EAST 33.83 FEET; THENCE SOUTH 00°07'55" EAST 14.41 FEET; THENCE NORTH 89°59'23" EAST 33.23 FEET TO THE POINT OF BEGINNING, IN COOK COUNTY, ILLINOIS.

PARCEL 318-320

THAT PART OF LOTS 25, 26, 27, 28 AND 29 (EXCEPT THAT PART OF SAID LOTS TAKEN FOR SOUTH DEARBORN STREET AND EXCEPT THAT PART OF SAID LOT 25 TAKEN FOR WEST CONGRESS PARKWAY) IN OGDEN'S SUBDIVISION OF BLOCK 124 IN SCHOOL SECTION ADDITION TO CHICAGO IN SECTION 16, TOWNSHIP 39 NORTH, RANGE 14, EAST OF THE THIRD PRINCIPAL MERIDIAN, TOGETHER WITH LOT 6 (EXCEPT THAT PART THEREOF TAKEN FOR SOUTH DEARBORN STREET) IN KNIGHT'S SUBDIVISION OF LOTS 30, 31 AND 32 IN OGDEN'S SUBDIVISION AFORESAID, ALL TAKEN AS A TRACT, LYING BELOW A HORIZONTAL PLANE HAVING AN ELEVATION OF +55.16 FEET CHICAGO CITY DATUM AND LYING ABOVE A HORIZONTAL PLANE HAVING AN ELEVATION OF +42.80 FEET CHICAGO CITY DATUM AND LYING WITHIN ITS HORIZONTAL BOUNDARY PROJECTED VERTICALLY AND DESCRIBED AS FOLLOWS: COMMENCING AT THE NORTHWEST CORNER OF SAID TRACT; THENCE SOUTH 89°09'06" EAST ALONG THE NORTH LINE OF SAID TRACT 67.11 FEET TO THE NORTHEAST CORNER THEREOF; THENCE SOUTH 00°00'00" WEST ALONG THE EAST LINE OF SAID TRACT 30.66 FEET FOR THE POINT OF BEGINNING; THENCE SOUTH 89°59'23" WEST 67.09 FEET TO THE WEST LINE OF SAID TRACT; THENCE SOUTH 00°00'53" EAST ALONG THE WEST LINE OF SAID TRACT 14.42 FEET; THENCE NORTH 89°59'23" EAST 33.83 FEET; THENCE SOUTH 00°07'55" EAST 14.41 FEET; THENCE NORTH 89°59'23" EAST 33.23 FEET TO THE EAST LINE OF SAID TRACT; THENCE NORTH 00°00'00" EAST ALONG THE EAST LINE OF SAID TRACT 28.83 FEET TO THE POINT OF BEGINNING, IN COOK COUNTY, ILLINOIS.

UNOFFICIAL COPY

PARCEL 321-323

THAT PART OF LOTS 25, 26, 27, 28 AND 29 (EXCEPT THAT PART OF SAID LOTS TAKEN FOR SOUTH DEARBORN STREET AND EXCEPT THAT PART OF SAID LOT 25 TAKEN FOR WEST CONGRESS PARKWAY) IN OGDEN'S SUBDIVISION OF BLOCK 124 IN SCHOOL SECTION ADDITION TO CHICAGO IN SECTION 16, TOWNSHIP 39 NORTH, RANGE 14, EAST OF THE THIRD PRINCIPAL MERIDIAN, TOGETHER WITH LOT 6 (EXCEPT THAT PART THEREOF TAKEN FOR SOUTH DEARBORN STREET) IN KNIGHT'S SUBDIVISION OF LOTS 30, 31 AND 32 IN OGDEN'S SUBDIVISION AFORESAID, ALL TAKEN AS A TRACT, LYING BELOW A HORIZONTAL PLANE HAVING AN ELEVATION OF +55.16 FEET CHICAGO CITY DATUM AND LYING ABOVE A HORIZONTAL PLANE HAVING AN ELEVATION OF +42.80 FEET CHICAGO CITY DATUM AND LYING WITHIN ITS HORIZONTAL BOUNDARY PROJECTED VERTICALLY AND DESCRIBED AS FOLLOWS: COMMENCING AT THE NORTHWEST CORNER OF SAID TRACT; THENCE SOUTH 89°09'06" EAST ALONG THE NORTH LINE OF SAID TRACT 67.11 FEET TO THE NORTHEAST CORNER THEREOF; THENCE SOUTH 00°00'00" WEST ALONG THE EAST LINE OF SAID TRACT 16.21 FEET FOR THE POINT OF BEGINNING; THENCE SOUTH 89°59'23" WEST NORTH 89°09'06" WEST ALONG THE NORTH LINE OF SAID TRACT 33.78 FEET TO THE NORTHWEST CORNER OF SAID TRACT; THENCE SOUTH 00°00'53" EAST ALONG THE WEST LINE OF SAID TRACT 31.66 FEET; THENCE NORTH 89°59'23" EAST 67.09 FEET TO THE EAST LINE OF SAID TRACT; THENCE NORTH 00°00'00" EAST ALONG THE EAST LINE OF SAID TRACT 14.45 FEET TO THE POINT OF BEGINNING, IN COOK COUNTY, ILLINOIS.

PARCEL 324

THAT PART OF LOTS 25, 26, 27, 28 AND 29 (EXCEPT THAT PART OF SAID LOTS TAKEN FOR SOUTH DEARBORN STREET AND EXCEPT THAT PART OF SAID LOT 25 TAKEN FOR WEST CONGRESS PARKWAY) IN OGDEN'S SUBDIVISION OF BLOCK 124 IN SCHOOL SECTION ADDITION TO CHICAGO IN SECTION 16, TOWNSHIP 39 NORTH, RANGE 14, EAST OF THE THIRD PRINCIPAL MERIDIAN, TOGETHER WITH LOT 6 (EXCEPT THAT PART THEREOF TAKEN FOR SOUTH DEARBORN STREET) IN KNIGHT'S SUBDIVISION OF LOTS 30, 31 AND 32 IN OGDEN'S SUBDIVISION AFORESAID, ALL TAKEN AS A TRACT, LYING BELOW A HORIZONTAL PLANE HAVING AN ELEVATION OF +55.16 FEET CHICAGO CITY DATUM AND LYING ABOVE A HORIZONTAL PLANE HAVING AN ELEVATION OF +42.80 FEET CHICAGO CITY DATUM AND LYING WITHIN ITS HORIZONTAL BOUNDARY PROJECTED VERTICALLY AND DESCRIBED AS FOLLOWS: COMMENCING AT THE NORTHWEST CORNER OF SAID TRACT; THENCE SOUTH 89°09'06" EAST ALONG THE NORTH LINE OF SAID TRACT 33.78 FEET FOR THE POINT OF BEGINNING; THENCE CONTINUING SOUTH 89°09'06" EAST ALONG THE NORTH LINE OF SAID TRACT 33.33 FEET TO THE NORTHEAST CORNER OF SAID TRACT; THENCE SOUTH 00°00'00" WEST ALONG THE EAST LINE OF SAID TRACT 16.21 FEET; THENCE SOUTH 89°59'23" WEST 33.32 FEET; THENCE NORTH 00°00'37" WEST 16.71 FEET TO THE POINT OF BEGINNING, IN COOK COUNTY, ILLINOIS.

PARCEL 201-202

THAT PART OF LOTS 25, 26, 27, 28 AND 29 (EXCEPT THAT PART OF SAID LOTS TAKEN FOR SOUTH DEARBORN STREET AND EXCEPT THAT PART OF SAID LOT 25 TAKEN FOR WEST CONGRESS PARKWAY) IN OGDEN'S SUBDIVISION OF BLOCK 124 IN SCHOOL SECTION ADDITION TO CHICAGO IN SECTION 16, TOWNSHIP 39 NORTH, RANGE 14, EAST OF THE THIRD PRINCIPAL MERIDIAN, TOGETHER WITH LOT 6 (EXCEPT THAT PART THEREOF TAKEN FOR SOUTH DEARBORN STREET) IN KNIGHT'S SUBDIVISION OF LOTS 30, 31 AND 32 IN OGDEN'S SUBDIVISION AFORESAID, ALL TAKEN AS A TRACT, LYING BELOW A HORIZONTAL PLANE HAVING AN ELEVATION OF +46.20 FEET CHICAGO CITY DATUM AND LYING ABOVE A HORIZONTAL PLANE HAVING AN ELEVATION OF +35.20 FEET CHICAGO CITY DATUM AND LYING WITHIN ITS HORIZONTAL BOUNDARY PROJECTED VERTICALLY AND DESCRIBED AS FOLLOWS: COMMENCING AT THE NORTHWEST CORNER OF SAID TRACT; THENCE SOUTH 89°09'06" EAST ALONG THE NORTH LINE OF

UNOFFICIAL COPY

SAID TRACT 67.11 FEET TO THE NORTHEAST CORNER THEREOF; THENCE SOUTH 00°00'00" WEST ALONG THE EAST LINE OF SAID TRACT 178.69 FEET TO THE POINT OF BEGINNING; THENCE SOUTH 00°00'00" WEST CONTINUING ALONG EAST LINE OF SAID TRACT 17.22 FEET TO THE SOUTHEAST CORNER OF SAID TRACT; THENCE SOUTH 89°59'37" WEST ALONG THE SOUTH LINE OF SAID TRACT 67.05 FEET TO THE SOUTHWEST CORNER OF SAID TRACT THENCE NORTH 00°00'53" WEST ALONG WEST LINE OF SAID TRACT 17.22 FEET; THENCE NORTH 89°57'37" EAST 67.06 FEET TO THE POINT OF BEGINNING, IN COOK COUNTY, ILLINOIS.

PARCEL 203-205

THAT PART OF LOTS 25, 26, 27, 28 AND 29 (EXCEPT THAT PART OF SAID LOTS TAKEN FOR SOUTH DEARBORN STREET AND EXCEPT THAT PART OF SAID LOT 25 TAKEN FOR WEST CONGRESS PARKWAY) IN OGDEN'S SUBDIVISION OF BLOCK 124 IN SCHOOL SECTION ADDITION TO CHICAGO IN SECTION 16, TOWNSHIP 39 NORTH, RANGE 14, EAST OF THE THIRD PRINCIPAL MERIDIAN, TOGETHER WITH LOT 6 (EXCEPT THAT PART THEREOF TAKEN FOR SOUTH DEARBORN STREET) IN KNIGHT'S SUBDIVISION OF LOTS 30, 31 AND 32 IN OGDEN'S SUBDIVISION AFORESAID, ALL TAKEN AS A TRACT, LYING BELOW A HORIZONTAL PLANE HAVING AN ELEVATION OF +46.20 FEET CHICAGO CITY DATUM AND LYING ABOVE A HORIZONTAL PLANE HAVING AN ELEVATION OF +35.20 FEET CHICAGO CITY DATUM AND LYING WITHIN ITS HORIZONTAL BOUNDARY PROJECTED VERTICALLY AND DESCRIBED AS FOLLOWS: COMMENCING AT THE NORTHWEST CORNER OF SAID TRACT; THENCE SOUTH 89°09'06" EAST ALONG THE NORTH LINE OF SAID TRACT 67.11 FEET TO THE NORTHEAST CORNER THEREOF; THENCE SOUTH 00°00'00" WEST ALONG THE EAST LINE OF SAID TRACT 162.84 FEET TO THE POINT OF BEGINNING; THENCE SOUTH 89°59'37" WEST 33.53 FEET; THENCE NORTH 00°02'42" EAST 16.84 FEET; THENCE NORTH 89°57'18" WEST 3.19 FEET; THENCE SOUTH 00°02'42" WEST 1.27 FEET; THENCE NORTH 89°57'18" WEST 30.36 FEET TO THE WEST LINE OF SAID TRACT; THENCE SOUTH 00°00'53" EAST ALONG WEST LINE OF SAID TRACT 31.45 FEET; THENCE NORTH 89°59'37" EAST 67.06 FEET TO THE EAST LINE OF SAID TRACT; THENCE NORTH 00°00'00" EAST ALONG THE EAST LINE OF SAID TRACT 15.85 FEET TO THE POINT OF BEGINNING; IN COOK COUNTY, ILLINOIS.

PARCEL 206

THAT PART OF LOTS 25, 26, 27, 28 AND 29 (EXCEPT THAT PART OF SAID LOTS TAKEN FOR SOUTH DEARBORN STREET AND EXCEPT THAT PART OF SAID LOT 25 TAKEN FOR WEST CONGRESS PARKWAY) IN OGDEN'S SUBDIVISION OF BLOCK 124 IN SCHOOL SECTION ADDITION TO CHICAGO IN SECTION 16, TOWNSHIP 39 NORTH, RANGE 14, EAST OF THE THIRD PRINCIPAL MERIDIAN, TOGETHER WITH LOT 6 (EXCEPT THAT PART THEREOF TAKEN FOR SOUTH DEARBORN STREET) IN KNIGHT'S SUBDIVISION OF LOTS 30, 31 AND 32 IN OGDEN'S SUBDIVISION AFORESAID, ALL TAKEN AS A TRACT, LYING BELOW A HORIZONTAL PLANE HAVING AN ELEVATION OF +46.20 FEET CHICAGO CITY DATUM AND LYING ABOVE A HORIZONTAL PLANE HAVING AN ELEVATION OF +35.20 FEET CHICAGO CITY DATUM AND LYING WITHIN ITS HORIZONTAL BOUNDARY PROJECTED VERTICALLY AND DESCRIBED AS FOLLOWS: COMMENCING AT THE NORTHWEST CORNER OF SAID TRACT; THENCE SOUTH 89°09'06" EAST ALONG THE NORTH LINE OF SAID TRACT 67.11 FEET TO THE NORTHEAST CORNER THEREOF; THENCE SOUTH 00°00'00" WEST ALONG THE EAST LINE OF SAID TRACT 146.03 FEET TO THE POINT OF BEGINNING; THENCE CONTINUING SOUTH 00°00'00" WEST 16.81 FEET; THENCE SOUTH 89°59'37" WEST 33.53 FEET; THENCE NORTH 00°02'42" EAST 16.84 FEET; THENCE SOUTH 89°57'18" EAST 33.52 FEET TO THE EAST LINE OF SAID TRACT AND POINT OF BEGINNING; IN COOK COUNTY, ILLINOIS.

PARCEL 207-208

THAT PART OF LOTS 25, 26, 27, 28 AND 29 (EXCEPT THAT PART OF SAID LOTS TAKEN FOR SOUTH DEARBORN STREET AND EXCEPT THAT PART OF SAID LOT 25 TAKEN FOR WEST CONGRESS PARKWAY) IN

UNOFFICIAL COPY

OGDEN'S SUBDIVISION OF BLOCK 124 IN SCHOOL SECTION ADDITION TO CHICAGO IN SECTION 16, TOWNSHIP 39 NORTH, RANGE 14, EAST OF THE THIRD PRINCIPAL MERIDIAN, TOGETHER WITH LOT 6 (EXCEPT THAT PART THEREOF TAKEN FOR SOUTH DEARBORN STREET) IN KNIGHT'S SUBDIVISION OF LOTS 30, 31 AND 32 IN OGDEN'S SUBDIVISION AFORESAID, ALL TAKEN AS A TRACT, LYING BELOW A HORIZONTAL PLANE HAVING AN ELEVATION OF +42.80 FEET CHICAGO CITY DATUM AND LYING ABOVE A HORIZONTAL PLANE HAVING AN ELEVATION OF +29.18 FEET CHICAGO CITY DATUM AND LYING WITHIN ITS HORIZONTAL BOUNDARY PROJECTED VERTICALLY AND DESCRIBED AS FOLLOWS: COMMENCING AT THE NORTHWEST CORNER OF SAID TRACT; THENCE SOUTH 89°09'06" EAST ALONG THE NORTH LINE OF SAID TRACT 67.11 FEET TO THE NORTHEAST CORNER THEREOF; THENCE SOUTH 00°00'00" WEST ALONG THE EAST LINE OF SAID TRACT 121.84 FEET TO THE POINT OF BEGINNING; THENCE NORTH 89°57'18" WEST 33.50 FEET; THENCE SOUTH 00°02'42" WEST 12.40 FEET; THENCE SOUTH 89°57'18" EAST 2.98 FEET; THENCE SOUTH 00°02'42" WEST 11.79 FEET; THENCE SOUTH 89°57'18" EAST 30.53 FEET TO THE EAST LINE OF SAID TRACT; THENCE NORTH 00°00'00" EAST 24.19 FEET TO THE POINT OF BEGINNING; IN COOK COUNTY, ILLINOIS.

PARCEL 2ND FLOOR HALLWAY

THAT PART OF LOTS 25, 26, 27, 28 AND 29 (EXCEPT THAT PART OF SAID LOTS TAKEN FOR SOUTH DEARBORN STREET AND EXCEPT THAT PART OF SAID LOT 25 TAKEN FOR WEST CONGRESS PARKWAY) IN OGDEN'S SUBDIVISION OF BLOCK 124 IN SCHOOL SECTION ADDITION TO CHICAGO IN SECTION 16, TOWNSHIP 39 NORTH, RANGE 14, EAST OF THE THIRD PRINCIPAL MERIDIAN, TOGETHER WITH LOT 6 (EXCEPT THAT PART THEREOF TAKEN FOR SOUTH DEARBORN STREET) IN KNIGHT'S SUBDIVISION OF LOTS 30, 31 AND 32 IN OGDEN'S SUBDIVISION AFORESAID, ALL TAKEN AS A TRACT, LYING BELOW A HORIZONTAL PLANE HAVING AN ELEVATION OF +42.80 FEET CHICAGO CITY DATUM AND LYING ABOVE A HORIZONTAL PLANE HAVING AN ELEVATION OF +29.18 FEET CHICAGO CITY DATUM AND LYING WITHIN ITS HORIZONTAL BOUNDARY PROJECTED VERTICALLY AND DESCRIBED AS FOLLOWS: COMMENCING AT THE NORTHWEST CORNER OF SAID TRACT; THENCE SOUTH 89°09'06" EAST ALONG THE NORTH LINE OF SAID TRACT 67.11 FEET TO THE NORTHEAST CORNER THEREOF; THENCE SOUTH 00°00'00" WEST ALONG THE EAST LINE OF SAID TRACT 146.03 FEET; THENCE NORTH 89°57'18" WEST 36.70 FEET TO THE POINT OF BEGINNING; THENCE NORTH 00°02'42" EAST 9.36 FEET; THENCE NORTH 89°57'18" WEST 3.78 FEET; THENCE SOUTH 00°02'42" WEST 0.18 FEET; THENCE NORTH 89°57'18" WEST 6.83 FEET; THENCE NORTH 00°02'42" EAST 2.61 FEET; THENCE SOUTH 89°57'18" EAST 16.78 FEET; THENCE SOUTH 00°02'42" WEST 11.79 FEET; THENCE NORTH 89°57'18" WEST 6.17 FEET TO THE POINT OF BEGINNING IN COOK COUNTY, ILLINOIS.

PARCEL 209-210

THAT PART OF LOTS 25, 26, 27, 28 AND 29 (EXCEPT THAT PART OF SAID LOTS TAKEN FOR SOUTH DEARBORN STREET AND EXCEPT THAT PART OF SAID LOT 25 TAKEN FOR WEST CONGRESS PARKWAY) IN OGDEN'S SUBDIVISION OF BLOCK 124 IN SCHOOL SECTION ADDITION TO CHICAGO IN SECTION 16, TOWNSHIP 39 NORTH, RANGE 14, EAST OF THE THIRD PRINCIPAL MERIDIAN, TOGETHER WITH LOT 6 (EXCEPT THAT PART THEREOF TAKEN FOR SOUTH DEARBORN STREET) IN KNIGHT'S SUBDIVISION OF LOTS 30, 31 AND 32 IN OGDEN'S SUBDIVISION AFORESAID, ALL TAKEN AS A TRACT, LYING BELOW A HORIZONTAL PLANE HAVING AN ELEVATION OF +42.80 FEET CHICAGO CITY DATUM AND LYING ABOVE A HORIZONTAL PLANE HAVING AN ELEVATION OF +29.18 FEET CHICAGO CITY DATUM AND LYING WITHIN ITS HORIZONTAL BOUNDARY PROJECTED VERTICALLY AND DESCRIBED AS FOLLOWS: COMMENCING AT THE NORTHWEST CORNER OF SAID TRACT; THENCE SOUTH 89°09'06" EAST ALONG THE NORTH LINE OF SAID TRACT 67.11 FEET TO THE NORTHEAST CORNER THEREOF; THENCE SOUTH 00°00'00" WEST ALONG THE EAST LINE OF SAID TRACT 109.32 FEET FOR THE POINT OF BEGINNING; THENCE SOUTH 89°59'30"

UNOFFICIAL COPY

WEST 67.07 FEET TO THE WEST LINE OF SAID TRACT; THENCE SOUTH 00°00'53" WEST ALONG WEST LINE OF SAID TRACT 37.91 FEET; THENCE SOUTH 89°57'18" EAST 8.61 FEET; THENCE NORTH 00°02'42" EAST 10.45 FEET; THENCE SOUTH 89°57'18" EAST 11.14 FEET; THENCE NORTH 00°02'42" EAST 2.61 FEET; THENCE SOUTH 89°57'18" EAST 13.80 FEET; THENCE NORTH 00°02'42" EAST 12.40 FEET; THENCE SOUTH 89°57'18" EAST 33.50 FEET TO THE EAST LINE OF SAID TRACT; THENCE NORTH 00°00'00" EAST ALONG THE EAST LINE OF SAID TRACT 12.52 FEET TO THE POINT OF BEGINNING, IN COOK COUNTY, ILLINOIS.

(EXCEPT THE FREIGHT ELEVATOR PARCEL ON FLOOR 2 BEING THAT PART THEREOF LYING BELOW A HORIZONTAL PLANE HAVING AN ELEVATION OF +42.80 FEET CHICAGO CITY DATUM AND LYING ABOVE A HORIZONTAL PLANE HAVING AN ELEVATION OF +29.18 FEET CHICAGO CITY DATUM AND LYING WITHIN ITS HORIZONTAL BOUNDARY PROJECTED VERTICALLY AND DESCRIBED AS FOLLOWS: COMMENCING AT THE NORTHWEST CORNER OF THE AFORESAID TRACT; THENCE SOUTH 89°09'06" EAST ALONG THE NORTH LINE OF SAID TRACT 67.11 FEET TO THE NORTHEAST CORNER THEREOF; THENCE SOUTH 00°00'00" WEST ALONG THE EAST LINE OF SAID TRACT 133.29 FEET; THENCE NORTH 89°57'18" WEST 53.88 FEET FOR THE POINT OF BEGINNING; THENCE NORTH 00°02'42" EAST 10.53 FEET; THENCE NORTH 89°57'18" WEST 8.73 FEET; THENCE SOUTH 00°02'42" WEST 10.53 FEET; THENCE SOUTH 89°57'18" EAST 8.73 FEET TO THE POINT OF BEGINNING), IN COOK COUNTY, ILLINOIS.

PARCEL 211

THAT PART OF LOTS 25, 26, 27, 28 AND 29 (EXCEPT THAT PART OF SAID LOTS TAKEN FOR SOUTH DEARBORN STREET AND EXCEPT THAT PART OF SAID LOT 25 TAKEN FOR WEST CONGRESS PARKWAY) IN OGDEN'S SUBDIVISION OF BLOCK 124 IN SCHOOL SECTION ADDITION TO CHICAGO IN SECTION 16, TOWNSHIP 39 NORTH, RANGE 14, EAST OF THE THIRD PRINCIPAL MERIDIAN, TOGETHER WITH LOT 6 (EXCEPT THAT PART THEREOF TAKEN FOR SOUTH DEARBORN STREET) IN KNIGHT'S SUBDIVISION OF LOTS 30, 31 AND 32 IN OGDEN'S SUBDIVISION AFORESAID, ALL TAKEN AS A TRACT, LYING BELOW A HORIZONTAL PLANE HAVING AN ELEVATION OF +42.80 FEET CHICAGO CITY DATUM AND LYING ABOVE A HORIZONTAL PLANE HAVING AN ELEVATION OF +29.18 FEET CHICAGO CITY DATUM AND LYING WITHIN ITS HORIZONTAL BOUNDARY PROJECTED VERTICALLY AND DESCRIBED AS FOLLOWS: COMMENCING AT THE NORTHWEST CORNER OF SAID TRACT; THENCE SOUTH 89°09'06" EAST ALONG THE NORTH LINE OF SAID TRACT 67.11 FEET TO THE NORTHEAST CORNER THEREOF; THENCE SOUTH 00°00'00" WEST ALONG THE EAST LINE OF SAID TRACT 109.32 FEET; THENCE SOUTH 89°59'30" WEST 33.49 FEET FOR THE POINT OF BEGINNING; THENCE CONTINUING SOUTH 89°59'30" WEST 33.59 FEET TO THE WEST LINE OF SAID TRACT; THENCE NORTH 00°00'53" WEST ALONG THE WEST LINE OF SAID TRACT 12.09 FEET; THENCE NORTH 89°59'30" EAST 33.60 FEET; THENCE SOUTH 00°02'42" WEST 12.09 FEET TO THE POINT OF BEGINNING; IN COOK COUNTY, ILLINOIS.

PERMANENT REAL ESTATE INDEX NUMBERS:

17-16-245-029-0000 and 17-16-245-030-0000

ADDRESS OF PROPERTY:

500 South Dearborn Street
Chicago, Illinois 60605

UNOFFICIAL COPY

EXHIBIT D

HOTEL OWNER'S SHARE AND CONDOMINIUM OWNER'S SHARE

Current Hotel Owner's Share	(Current Number of Hotel Units in Hotel Parcel)	12	=	=7.40741%
	(Current Aggregate Number of Condominium Units and Hotel Units in Hotel Parcel and Condominium Parcel)	162		
Current Condominium Owner's Share	(Current Number of Condominium Units in Condominium Parcel)	150	=	92.59259%
	(Current Aggregate Number of Condominium Units and Hotel Units in Hotel Parcel and Condominium Parcel)	162		

COOK COUNTY
RECORDER OF DEEDS

UNOFFICIAL COPY

CONSENT OF MORTGAGEE

CHEMICAL BANK, a Michigan banking corporation (the "**Bank**"), as successor in interest to ACCELERATED ASSETS, LLC, an Arizona limited liability company, holder of that certain Mortgage, Assignment of Leases and Rents, Security Agreement and Fixture Filing, dated April 10, 2016, and recorded on April 20, 2016, in the Office of the Recorder of Deeds of Cook County, Illinois as Document Number 1611144053, as amended and restated by that certain Amended and Restated Mortgage, Assignment of Leases and Rents, Security Agreement and Fixture Filing recorded July 19, 2016, in the Office of the Recorder of Deeds of Cook County, Illinois as Document Number 1620119124, and as assigned to the Bank pursuant to that certain Assignment of Mortgage dated February 2, 2018 and recorded with the Cook County Register of Deeds on February 9, 2018 as Document Number 1804045009 (as assigned, the "**Mortgage**"), encumbering the real property legally described on **EXHIBIT "A"** attached hereto and all improvements thereon (collectively, the "**Property**"), hereby consents to the execution and recording of the within Forty Seventh Amendment to Reciprocal Easement and Operating Agreement ("**Forty Seventh Amendment**") and agrees that said Mortgage is subject thereto.

This Consent of Mortgagee shall apply and be effective solely to matters described in the Forty Seventh Amendment and nothing herein contained shall otherwise affect, alter or modify in any manner whatsoever the terms, conditions, lien, operation, effect and priority of the Mortgage as to the Property encumbered thereby.

IN WITNESS WHEREOF, the Bank has caused this Consent of Mortgagee to be signed by its duly authorized officers on its behalf on this 9 day of January, 2019.

CHEMICAL BANK
 Commercial Lending Department
 333 E Main Street
 Midland, MI 48640

CHEMICAL BANK, a Michigan banking corporation
 By: Kimberlee Pope
 Name Printed: Kimberlee Pope
 Title: Vice President

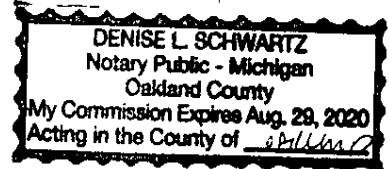
STATE OF MICHIGAN
 COUNTY OF OAKLAND

On this 9 day of January, 2019, before me, DENISE SCHWARTZ, a Notary Public, personally appeared Kimberlee Pope, who proved to me on the basis of satisfactory evidence to be the person(s) whose name(s) is/are subscribed to the within instrument, and acknowledged to me that he/she/they executed the same in his/her/their authorized capacity(ies), and that by his/her/their signature(s) on the instrument the person(s), or the entity upon behalf of which the person(s) acted, executed the instrument.

I certify under PENALTY OF PERJURY under the laws of the State of MICHIGAN that the foregoing paragraph is true and correct.

WITNESS my hand and official seal:
Denise Schwartz
 Notary Public

Commission Expires: 8/29/2020



UNOFFICIAL COPY

EXHIBIT A TO CONSENT OF MORTGAGEE

LEGAL DESCRIPTION OF MORTGAGED PROPERTY

LOTS 25, 26, 27, 28 AND 29 (EXCEPT THAT PART OF SAID LOTS TAKEN FOR SOUTH DEARBORN STREET AND EXCEPT THAT PART OF SAID LOT 25 TAKEN FOR WEST CONGRESS PARKWAY) IN OGDEN'S SUBDIVISION OF BLOCK 124 IN SCHOOL SECTION ADDITION TO CHICAGO IN SECTION 16, TOWNSHIP 39 NORTH, RANGE 14, EAST OF THE THIRD PRINCIPAL MERIDIAN, TOGETHER WITH LOT 6 (EXCEPT THAT PART THEREOF TAKEN FOR SOUTH DEARBORN STREET) IN KNIGHT'S SUBDIVISION OF LOTS 30, 31 AND 32 IN OGDEN'S SUBDIVISION AFORESAID, ALL TAKEN AS A TRACT, IN COOK COUNTY, ILLINOIS;

ALSO EXCEPT THAT PART THEREOF (CORRIDOR PARCEL) LYING BELOW A HORIZONTAL PLANE HAVING AN ELEVATION OF +22.44 FEET CHICAGO CITY DATUM AND LYING ABOVE A HORIZONTAL PLANE HAVING AN ELEVATION OF +14.44 FEET CHICAGO CITY DATUM AND LYING WITHIN ITS HORIZONTAL BOUNDARY PROJECTED VERTICALLY AND DESCRIBED AS FOLLOWS: COMMENCING AT THE NORTHWEST CORNER OF SAID TRACT; THENCE SOUTH 89°09'06" EAST ALONG THE NORTH LINE OF SAID TRACT 67.11 FEET TO THE NORTHEAST CORNER THEREOF; THENCE SOUTH 00°00'00" WEST ALONG THE EAST LINE OF SAID TRACT 146.00 FEET; THENCE NORTH 89°47'42" WEST 29.37 FEET; THENCE NORTH 00°03'39" EAST 11.68 FEET; THENCE NORTH 89°57'18" WEST 4.50 FEET TO THE POINT OF BEGINNING; THENCE NORTH 89°57'18" WEST 13.44 FEET; THENCE SOUTH 00°02'42" WEST 2.70 FEET; THENCE SOUTH 89°57'18" EAST 10.61 FEET; THENCE SOUTH 00°02'42" WEST 19.86 FEET; THENCE SOUTH 89°57'18" EAST 14.59 FEET; THENCE SOUTH 00°02'42" WEST 31.61 FEET; THENCE SOUTH 89°57'18" EAST 22.14 FEET TO THE EAST LINE OF SAID TRACT; THENCE NORTH 00°00'00" EAST ALONG THE EAST LINE OF SAID TRACT 3.00 FEET; THENCE NORTH 89°57'18" WEST 19.14 FEET; THENCE NORTH 00°02'42" EAST 31.61 FEET; THENCE NORTH 89°57'18" WEST 14.76 FEET; THENCE NORTH 00°02'42" EAST 19.56 FEET TO THE POINT OF BEGINNING, IN COOK COUNTY, ILLINOIS;

ALSO EXCEPT THAT PART THEREOF (ELEVATOR PARCEL) LYING BELOW A HORIZONTAL PLANE HAVING AN ELEVATION OF +119.00 FEET CHICAGO CITY DATUM AND LYING ABOVE A HORIZONTAL PLANE HAVING AN ELEVATION OF +14.44 FEET CHICAGO CITY DATUM AND LYING WITHIN ITS HORIZONTAL BOUNDARY PROJECTED VERTICALLY AND DESCRIBED AS FOLLOWS: COMMENCING AT THE NORTHWEST CORNER OF SAID TRACT; THENCE SOUTH 89°09'06" EAST ALONG THE NORTH LINE OF SAID TRACT 67.11 FEET TO THE NORTHEAST CORNER THEREOF; THENCE SOUTH 00°00'00" WEST ALONG THE EAST LINE OF SAID TRACT 146.00 FEET; THENCE NORTH 89°47'42" WEST 29.37 FEET; THENCE NORTH 00°03'39" EAST 11.68 FEET; THENCE NORTH 89°57'18" WEST 17.94 FEET; THENCE SOUTH 00°02'42" WEST 2.70 FEET TO THE POINT OF BEGINNING; THENCE SOUTH 00°02'42" WEST 10.91 FEET; THENCE SOUTH 89°57'18" EAST 10.61 FEET; THENCE NORTH 00°02'42" EAST 10.91 FEET; THENCE NORTH 89°57'18" WEST 10.61 FEET TO THE POINT OF BEGINNING, IN COOK COUNTY, ILLINOIS;

ALSO EXCEPT THAT PART THEREOF (10TH AND 11TH FLOOR PARCEL) LYING BELOW A HORIZONTAL PLANE HAVING AN ELEVATION OF +143.90 FEET CHICAGO CITY DATUM AND LYING ABOVE A HORIZONTAL PLANE HAVING AN ELEVATION OF +119.00 FEET CHICAGO CITY DATUM AND LYING WITHIN ITS HORIZONTAL BOUNDARY PROJECTED VERTICALLY AND DESCRIBED AS FOLLOWS: COMMENCING AT THE NORTHWEST CORNER OF SAID TRACT; THENCE SOUTH 89°09'06" EAST ALONG THE NORTH LINE OF SAID TRACT 67.11 FEET TO THE NORTHEAST CORNER THEREOF; THENCE SOUTH 00°00'00" WEST ALONG THE EAST LINE OF SAID TRACT 146.00 FEET TO THE POINT OF BEGINNING; THENCE NORTH 89°47'42" WEST 29.37 FEET;

UNOFFICIAL COPY

THENCE NORTH 00°03'39" EAST 11.68 FEET; THENCE NORTH 89°57'18" WEST 17.94 FEET; THENCE SOUTH 00°02'42" WEST 11.63 FEET; THENCE NORTH 89°47'42" WEST 19.76 FEET TO THE WEST LINE OF SAID TRACT; THENCE SOUTH 00°00'53" EAST ALONG THE WEST LINE OF SAID TRACT 50.16 FEET TO THE SOUTHWEST CORNER THEREOF; THENCE NORTH 89°59'37" EAST ALONG THE SOUTH LINE OF SAID TRACT 67.05 FEET TO THE SOUTHEAST CORNER THEREOF; THENCE NORTH 00°00'00" EAST ALONG THE EAST LINE OF SAID TRACT 49.91 FEET TO THE POINT OF BEGINNING, IN COOK COUNTY, ILLINOIS;

ALSO EXCEPT THAT PART THEREOF (PARCEL 901-903) LYING BELOW A HORIZONTAL PLANE HAVING AN ELEVATION OF +119.00 FEET CHICAGO CITY DATUM AND LYING ABOVE A HORIZONTAL PLANE HAVING AN ELEVATION OF +108.61 FEET CHICAGO CITY DATUM AND LYING WITHIN ITS HORIZONTAL BOUNDARY PROJECTED VERTICALLY AND DESCRIBED AS FOLLOWS: COMMENCING AT THE NORTHWEST CORNER OF SAID TRACT, THENCE SOUTH 89°09'06" EAST ALONG THE NORTH LINE OF SAID TRACT 67.11 FEET TO THE NORTHEAST CORNER THEREOF; THENCE SOUTH 00°00'00" WEST ALONG THE EAST LINE OF SAID TRACT 195.91 FEET TO THE SOUTHEAST CORNER THEREOF; THENCE SOUTH 89°59'37" WEST ALONG THE SOUTH LINE TRACT 30.22 FEET TO THE POINT OF BEGINNING THENCE SOUTH 89°59'37" WEST ALONG THE SOUTH LINE TRACT 36.83 FEET TO THE SOUTHWEST CORNER OF SAID TRACT: THENCE NORTH 00°00'53" WEST ALONG THE WEST LINE OF TRACT 32.87 FEET: THENCE SOUTH 89°57'18" EAST 31.87 FEET: THENCE NORTH 00°02'42" EAST 26.16 FEET: THENCE NORTH 89°57'18" WEST 12.13 FEET: THENCE NORTH 00°02'42" EAST 2.70 FEET: SOUTH 89°57'18" EAST 17.13 FEET: THENCE SOUTH 00°02'42" WEST 61.70 FEET TO THE POINT OF BEGINNING), IN COOK COUNTY, ILLINOIS;

ALSO EXCEPT THAT PART THEREOF (PARCEL 902-904) LYING BELOW A HORIZONTAL PLANE HAVING AN ELEVATION OF +119.00 FEET CHICAGO CITY DATUM AND LYING ABOVE A HORIZONTAL PLANE HAVING AN ELEVATION OF +108.61 FEET CHICAGO CITY DATUM AND LYING WITHIN ITS HORIZONTAL BOUNDARY PROJECTED VERTICALLY AND DESCRIBED AS FOLLOWS: COMMENCING AT THE NORTHWEST CORNER OF SAID TRACT; THENCE SOUTH 89°09'06" EAST ALONG THE NORTH LINE OF SAID TRACT 67.11 FEET TO THE NORTHEAST CORNER THEREOF; THENCE SOUTH 00°00'00" WEST ALONG THE EAST LINE OF SAID TRACT 163.10 FEET TO THE POINT OF BEGINNING; THENCE SOUTH 00°00'00" WEST ALONG THE EAST LINE OF SAID TRACT 32.81 FEET TO THE SOUTHEAST CORNER OF SAID TRACT: THENCE SOUTH 89°59'37" WEST ALONG THE SOUTH LINE TRACT 30.22 FEET; THENCE NORTH 00°02'42" EAST 32.83 FEET; THENCE SOUTH 89°57'18" EAST 30.19 FEET TO THE POINT OF BEGINNING; IN COOK COUNTY, ILLINOIS;

ALSO EXCEPT THAT PART THEREOF (PARCEL 905) LYING BELOW A HORIZONTAL PLANE HAVING AN ELEVATION OF +119.00 FEET CHICAGO CITY DATUM AND LYING ABOVE A HORIZONTAL PLANE HAVING AN ELEVATION OF +108.61 FEET CHICAGO CITY DATUM AND LYING WITHIN ITS HORIZONTAL BOUNDARY PROJECTED VERTICALLY AND DESCRIBED AS FOLLOWS: COMMENCING AT THE NORTHWEST CORNER OF SAID TRACT; THENCE SOUTH 89°09'06" EAST ALONG THE NORTH LINE OF SAID TRACT 67.11 FEET TO THE NORTHEAST CORNER THEREOF; THENCE SOUTH 00°00'00" WEST ALONG THE EAST LINE OF SAID TRACT 195.91 FEET TO THE SOUTHEAST CORNER OF SAID TRACT; THENCE SOUTH 89°59'37" WEST ALONG THE SOUTH LINE OF SAID TRACT 67.05 FEET TO THE SOUTHWEST CORNER OF SAID TRACT; THENCE NORTH 00°00'53" WEST ALONG THE WEST LINE OF SAID TRACT 32.87 FEET TO THE POINT OF BEGINNING; THENCE SOUTH 89°57'18" EAST 31.87 FEET; THENCE NORTH 00°02'42" EAST 15.26 FEET; THENCE NORTH 89°57'18" WEST 31.88 FEET TO THE WEST LINE OF SAID TRACT; THENCE SOUTH 00°00'53" EAST 15.26 FEET ALONG THE WEST LINE OF SAID TRACT TO THE POINT OF BEGINNING, IN COOK COUNTY, ILLINOIS;

ALSO EXCEPT THAT PART THEREOF (PARCEL 906) LYING BELOW A HORIZONTAL PLANE HAVING AN ELEVATION OF +119.00 FEET CHICAGO CITY DATUM AND LYING ABOVE A HORIZONTAL PLANE HAVING AN

UNOFFICIAL COPY

ELEVATION OF +108.61 FEET CHICAGO CITY DATUM AND LYING WITHIN ITS HORIZONTAL BOUNDARY PROJECTED VERTICALLY AND DESCRIBED AS FOLLOWS: COMMENCING AT THE NORTHWEST CORNER OF SAID TRACT; THENCE SOUTH 89°09'06" EAST ALONG THE NORTH LINE OF SAID TRACT 67.11 FEET TO THE NORTHEAST CORNER THEREOF; THENCE SOUTH 00°00'00" WEST ALONG THE EAST LINE OF SAID TRACT 146.99 FEET TO THE POINT OF BEGINNING; THENCE NORTH 89°57'18" WEST 30.18 FEET; THENCE SOUTH 00°02'42" WEST 16.11 FEET; THENCE SOUTH 89°57'18" EAST 30.19 FEET TO THE EAST LINE OF SAID TRACT; THENCE NORTH 00°00'00" EAST 16.11 FEET TO THE POINT OF BEGINNING, IN COOK COUNTY, ILLINOIS;

ALSO EXCEPT THAT PART THEREOF (PARCEL 801-803) LYING BELOW A HORIZONTAL PLANE HAVING AN ELEVATION OF +108.61 FEET CHICAGO CITY DATUM AND LYING ABOVE A HORIZONTAL PLANE HAVING AN ELEVATION OF +98.61 FEET CHICAGO CITY DATUM AND LYING WITHIN ITS HORIZONTAL BOUNDARY PROJECTED VERTICALLY AND DESCRIBED AS FOLLOWS: COMMENCING AT THE NORTHWEST CORNER OF SAID TRACT; THENCE SOUTH 89°09'06" EAST ALONG THE NORTH LINE OF SAID TRACT 67.11 FEET TO THE NORTHEAST CORNER THEREOF; THENCE SOUTH 00°00'00" WEST ALONG THE EAST LINE OF SAID TRACT 195.91 FEET TO THE SOUTHEAST CORNER THEREOF; THENCE SOUTH 89°59'37" WEST ALONG THE SOUTH LINE TRACT 30.22 FEET TO THE POINT OF BEGINNING; THENCE SOUTH 89°59'37" WEST ALONG THE SOUTH LINE TRACT 36.83 FEET TO THE SOUTHWEST CORNER OF SAID TRACT; THENCE NORTH 00°00'53" WEST ALONG THE WEST LINE OF TRACT 32.87 FEET; THENCE SOUTH 89°57'18" EAST 31.87 FEET; THENCE NORTH 00°02'42" EAST 26.16 FEET; THENCE NORTH 89°57'18" WEST 12.13 FEET; THENCE NORTH 00°02'42" EAST 2.70 FEET; SOUTH 89°57'18" EAST 17.13 FEET; THENCE SOUTH 00°02'42" WEST 61.70 FEET TO THE POINT OF BEGINNING, IN COOK COUNTY, ILLINOIS;

ALSO EXCEPT THAT PART THEREOF (PARCEL 802-804) LYING BELOW A HORIZONTAL PLANE HAVING AN ELEVATION OF +108.61 FEET CHICAGO CITY DATUM AND LYING ABOVE A HORIZONTAL PLANE HAVING AN ELEVATION OF +98.61 FEET CHICAGO CITY DATUM AND LYING WITHIN ITS HORIZONTAL BOUNDARY PROJECTED VERTICALLY AND DESCRIBED AS FOLLOWS: COMMENCING AT THE NORTHWEST CORNER OF SAID TRACT; THENCE SOUTH 89°09'06" EAST ALONG THE NORTH LINE OF SAID TRACT 67.11 FEET TO THE NORTHEAST CORNER THEREOF; THENCE SOUTH 00°00'00" WEST ALONG THE EAST LINE OF SAID TRACT 163.10 FEET TO THE POINT OF BEGINNING; THENCE SOUTH 00°00'00" WEST ALONG THE EAST LINE OF SAID TRACT 32.81 FEET TO THE SOUTHEAST CORNER OF SAID TRACT; THENCE SOUTH 89°59'37" WEST ALONG THE SOUTH LINE TRACT 30.22 FEET; THENCE NORTH 00°02'42" EAST 32.83 FEET; THENCE SOUTH 89°57'18" EAST 30.19 FEET TO THE POINT OF BEGINNING, IN COOK COUNTY, ILLINOIS;

ALSO EXCEPT THAT PART THEREOF (PARCEL 805) LYING BELOW A HORIZONTAL PLANE HAVING AN ELEVATION OF +108.61 FEET CHICAGO CITY DATUM AND LYING ABOVE A HORIZONTAL PLANE HAVING AN ELEVATION OF +98.61 FEET CHICAGO CITY DATUM AND LYING WITHIN ITS HORIZONTAL BOUNDARY PROJECTED VERTICALLY AND DESCRIBED AS FOLLOWS: COMMENCING AT THE NORTHWEST CORNER OF SAID TRACT; THENCE SOUTH 89°09'06" EAST ALONG THE NORTH LINE OF SAID TRACT 67.11 FEET TO THE NORTHEAST CORNER THEREOF; THENCE SOUTH 00°00'00" WEST ALONG THE EAST LINE OF SAID TRACT 195.91 FEET TO THE SOUTHEAST CORNER OF SAID TRACT; THENCE SOUTH 89°59'37" WEST ALONG THE SOUTH LINE OF SAID TRACT 67.05 FEET TO THE SOUTHWEST CORNER OF SAID TRACT; THENCE NORTH 00°00'53" WEST ALONG THE WEST LINE OF SAID TRACT 32.87 FEET TO THE POINT OF BEGINNING; THENCE SOUTH 89°57'18" EAST 31.87 FEET; THENCE NORTH 00°02'42" EAST 15.26 FEET; THENCE NORTH 89°57'18" WEST 31.88 FEET TO THE WEST LINE OF SAID TRACT; THENCE SOUTH 00°00'53" EAST 15.26 FEET ALONG THE WEST LINE OF SAID TRACT TO THE POINT OF BEGINNING, IN COOK COUNTY, ILLINOIS;

UNOFFICIAL COPY

ALSO EXCEPT THAT PART THEREOF (PARCEL 806) LYING BELOW A HORIZONTAL PLANE HAVING AN ELEVATION OF +108.61 FEET CHICAGO CITY DATUM AND LYING ABOVE A HORIZONTAL PLANE HAVING AN ELEVATION OF +98.61 FEET CHICAGO CITY DATUM AND LYING WITHIN ITS HORIZONTAL BOUNDARY PROJECTED VERTICALLY AND DESCRIBED AS FOLLOWS: COMMENCING AT THE NORTHWEST CORNER OF SAID TRACT; THENCE SOUTH 89°09'06" EAST ALONG THE NORTH LINE OF SAID TRACT 67.11 FEET TO THE NORTHEAST CORNER THEREOF; THENCE SOUTH 00°00'00" WEST ALONG THE EAST LINE OF SAID TRACT 146.99 FEET TO THE POINT OF BEGINNING; THENCE NORTH 89°57'18" WEST 30.18 FEET; THENCE SOUTH 00°02'42" WEST 16.11 FEET; THENCE SOUTH 89°57'18" EAST 30.19 FEET TO THE EAST LINE OF SAID TRACT; THENCE NORTH 00°00'00" EAST 16.11 FEET TO THE POINT OF BEGINNING, IN COOK COUNTY, ILLINOIS;

ALSO EXCEPT THAT PART THEREOF (PARCEL 701-706) LYING BELOW A HORIZONTAL PLANE HAVING AN ELEVATION OF +98.61 FEET CHICAGO CITY DATUM AND LYING ABOVE A HORIZONTAL PLANE HAVING AN ELEVATION OF +88.84 FEET CHICAGO CITY DATUM AND LYING WITHIN ITS HORIZONTAL BOUNDARY PROJECTED VERTICALLY AND DESCRIBED AS FOLLOWS: COMMENCING AT THE NORTHWEST CORNER OF SAID TRACT; THENCE SOUTH 89°09'06" EAST ALONG THE NORTH LINE OF SAID TRACT 67.11 FEET TO THE NORTHEAST CORNER THEREOF; THENCE SOUTH 00°00'00" WEST ALONG THE EAST LINE OF SAID TRACT 146.99 FEET TO THE POINT OF BEGINNING; THENCE NORTH 89°57'18" WEST 36.70 FEET; THENCE SOUTH 00°02'42" WEST 0.85 FEET; THENCE NORTH 89°57'18" WEST 30.37 FEET TO THE WEST LINE OF SAID TRACT; THENCE SOUTH 00°00'53" EAST ALONG SAID WEST LINE 48.13 FEET TO THE SOUTHWEST CORNER OF SAID TRACT; THENCE NORTH 89°59'37" EAST ALONG THE SOUTH LINE OF SAID TRACT 67.05 FEET TO THE SOUTHEAST CORNER THEREOF; THENCE NORTH 00°00'00" EAST ALONG THE EAST LINE OF SAID TRACT 48.92 FEET TO THE POINT OF BEGINNING, IN COOK COUNTY, ILLINOIS;

ALSO EXCEPT THAT PART THEREOF (PARCEL 707-710) LYING BELOW A HORIZONTAL PLANE HAVING AN ELEVATION OF +106.04 FEET CHICAGO CITY DATUM AND LYING ABOVE A HORIZONTAL PLANE HAVING AN ELEVATION OF +93.05 FEET CHICAGO CITY DATUM AND LYING WITHIN ITS HORIZONTAL BOUNDARY PROJECTED VERTICALLY AND DESCRIBED AS FOLLOWS: COMMENCING AT THE NORTHWEST CORNER OF SAID TRACT; THENCE SOUTH 89°09'06" EAST ALONG THE NORTH LINE OF SAID TRACT 67.11 FEET TO THE NORTHEAST CORNER THEREOF; THENCE SOUTH 00°00'00" WEST ALONG THE EAST LINE OF SAID TRACT 146.99 FEET TO THE POINT OF BEGINNING; THENCE NORTH 89°57'18" WEST 30.18 FEET; THENCE NORTH 00°02'42" EAST 12.75 FEET; THENCE NORTH 89°57'18" WEST 17.13 FEET; THENCE SOUTH 00°02'42" WEST 2.70 FEET; THENCE NORTH 89°57'18" WEST 11.82 FEET THENCE SOUTH 00°02'42" WEST 10.91 FEET; THENCE NORTH 89°57'18" WEST 7.94 FEET TO THE WEST LINE OF SAID TRACT; THENCE NORTH 00°00'53" WEST ALONG SAID WEST LINE 38.93 FEET; THENCE SOUTH 89°47'42" EAST 67.07 FEET TO THE EAST LINE OF SAID TRACT; THENCE SOUTH 00°00'00" WEST ALONG SAID EAST LINE 37.89 FEET TO THE POINT OF BEGINNING (EXCEPT THE FREIGHT ELEVATOR PARCEL ON FLOOR 7 BEING THAT PART THEREOF LYING BELOW A HORIZONTAL PLANE HAVING AN ELEVATION OF +106.04 FEET CHICAGO CITY DATUM AND LYING ABOVE A HORIZONTAL PLANE HAVING AN ELEVATION OF +93.05 FEET CHICAGO CITY DATUM AND LYING WITHIN ITS HORIZONTAL BOUNDARY PROJECTED VERTICALLY AND DESCRIBED AS FOLLOWS: COMMENCING AT THE NORTHWEST CORNER OF THE AFORESAID TRACT; THENCE SOUTH 89°09'06" EAST ALONG THE NORTH LINE OF SAID TRACT 67.11 FEET TO THE NORTHEAST CORNER THEREOF; THENCE SOUTH 00°00'00" WEST ALONG THE EAST LINE OF SAID TRACT 131.54 FEET; THENCE NORTH 89°57'18" WEST 36.69 FEET TO THE POINT OF BEGINNING; THENCE NORTH 00°02'42" EAST 8.72 FEET; THENCE NORTH 89°57'18" WEST 25.99 FEET; THENCE SOUTH 00°02'42" WEST 8.72 FEET; THENCE SOUTH 89°57'18" EAST 25.99 FEET TO THE POINT OF BEGINNING), IN COOK COUNTY, ILLINOIS;

UNOFFICIAL COPY

ALSO EXCEPT THAT PART THEREOF (PARCEL 7TH FLOOR HALLWAY) LYING BELOW A HORIZONTAL PLANE HAVING AN ELEVATION OF +106.04 FEET CHICAGO CITY DATUM AND LYING ABOVE A HORIZONTAL PLANE HAVING AN ELEVATION OF +93.05 FEET CHICAGO CITY DATUM AND LYING WITHIN ITS HORIZONTAL BOUNDARY PROJECTED VERTICALLY AND DESCRIBED AS FOLLOWS: COMMENCING AT THE NORTHWEST CORNER OF SAID TRACT; THENCE SOUTH 89°09'06" EAST ALONG THE NORTH LINE OF SAID TRACT 67.11 FEET TO THE NORTHEAST CORNER THEREOF; THENCE SOUTH 00°00'00" WEST ALONG THE EAST LINE OF SAID TRACT 146.99; THENCE NORTH 89°57'18" WEST 30.18 FEET TO THE POINT OF BEGINNING; THENCE NORTH 00°02'42" EAST 12.75 FEET; THENCE NORTH 89°57'18" WEST 17.13 FEET; THENCE SOUTH 00°02'42" WEST 2.70 FEET; THENCE SOUTH 89°57'18" EAST 10.61 FEET; THENCE SOUTH 00°02'42" WEST 10.06 FEET; THENCE SOUTH 89°57'18" EAST 6.52 FEET TO THE POINT OF BEGINNING, IN COOK COUNTY, ILLINOIS;

ALSO EXCEPT THAT PART THEREOF (PARCEL 711-712) LYING BELOW A HORIZONTAL PLANE HAVING AN ELEVATION OF +106.04 FEET CHICAGO CITY DATUM AND LYING ABOVE A HORIZONTAL PLANE HAVING AN ELEVATION OF +93.05 FEET CHICAGO CITY DATUM AND LYING WITHIN ITS HORIZONTAL BOUNDARY PROJECTED VERTICALLY AND DESCRIBED AS FOLLOWS: COMMENCING AT THE NORTHWEST CORNER OF SAID TRACT; THENCE SOUTH 89°09'06" EAST ALONG THE NORTH LINE OF SAID TRACT 67.11 FEET TO THE NORTHEAST CORNER THEREOF; THENCE SOUTH 00°00'00" WEST ALONG THE EAST LINE OF SAID TRACT 97.07 FEET TO THE POINT OF BEGINNING; THENCE NORTH 89°47'42" WEST 67.08 FEET TO THE WEST LINE OF SAID TRACT; THENCE SOUTH 00°00'53" EAST ALONG SAID WEST LINE 12.03 FEET; THENCE SOUTH 89°47'42" EAST 67.07 FEET TO THE EAST LINE OF SAID TRACT; THENCE NORTH 00°00'00" EAST ALONG SAID EAST LINE 12.03 FEET TO THE POINT OF BEGINNING, IN COOK COUNTY, ILLINOIS;

ALSO EXCEPT THAT PART THEREOF (PARCEL 713-714) LYING BELOW A HORIZONTAL PLANE HAVING AN ELEVATION OF +106.04 FEET CHICAGO CITY DATUM AND LYING ABOVE A HORIZONTAL PLANE HAVING AN ELEVATION OF +93.05 FEET CHICAGO CITY DATUM AND LYING WITHIN ITS HORIZONTAL BOUNDARY PROJECTED VERTICALLY AND DESCRIBED AS FOLLOWS: COMMENCING AT THE NORTHWEST CORNER OF SAID TRACT; THENCE SOUTH 89°09'06" EAST ALONG THE NORTH LINE OF SAID TRACT 67.11 FEET TO THE NORTHEAST CORNER THEREOF; THENCE SOUTH 00°00'00" WEST ALONG THE EAST LINE OF SAID TRACT 78.25 FEET TO THE POINT OF BEGINNING; THENCE SOUTH 00°00'00" WEST ALONG THE EAST LINE OF SAID TRACT 18.82 FEET; THENCE NORTH 89°47'42" WEST 67.08 FEET TO THE WEST LINE OF SAID TRACT; THENCE NORTH 00°00'53" WEST ALONG THE WEST LINE OF SAID TRACT 18.32 FEET; THENCE SOUTH 89°47'42" EAST 67.08 FEET TO THE POINT OF BEGINNING, IN COOK COUNTY, ILLINOIS.

ALSO EXCEPT THAT PART THEREOF (PARCEL 715-716) LYING BELOW A HORIZONTAL PLANE HAVING AN ELEVATION OF +106.04 FEET CHICAGO CITY DATUM AND LYING ABOVE A HORIZONTAL PLANE HAVING AN ELEVATION OF +93.05 FEET CHICAGO CITY DATUM AND LYING WITHIN ITS HORIZONTAL BOUNDARY PROJECTED VERTICALLY AND DESCRIBED AS FOLLOWS: COMMENCING AT THE NORTHWEST CORNER OF SAID TRACT; THENCE SOUTH 89°09'06" EAST ALONG THE NORTH LINE OF SAID TRACT 67.11 FEET TO THE NORTHEAST CORNER THEREOF; THENCE SOUTH 00°00'00" WEST ALONG THE EAST LINE OF SAID TRACT 59.85 FEET TO THE POINT OF BEGINNING; THENCE NORTH 89°47'42" WEST 67.09 FEET TO THE WEST LINE OF SAID TRACT; THENCE SOUTH 00°00'53" EAST ALONG THE WEST LINE OF SAID TRACT 18.40 FEET; THENCE SOUTH 89°47'42" EAST 67.08 FEET TO THE EAST LINE OF SAID TRACT; THENCE NORTH 00°00'00" EAST ALONG THE EAST LINE OF SAID TRACT 18.40 FEET TO THE POINT OF BEGINNING, IN COOK COUNTY, ILLINOIS.

UNOFFICIAL COPY

ALSO EXCEPT THAT PART THEREOF (PARCEL 717-720), LYING BELOW A HORIZONTAL PLANE HAVING AN ELEVATION OF +106.04 FEET CHICAGO CITY DATUM AND LYING ABOVE A HORIZONTAL PLANE HAVING AN ELEVATION OF +93.05 FEET CHICAGO CITY DATUM AND LYING WITHIN ITS HORIZONTAL BOUNDARY PROJECTED VERTICALLY AND DESCRIBED AS FOLLOWS: COMMENCING AT THE NORTHWEST CORNER OF SAID TRACT; THENCE SOUTH 89°09'06" EAST ALONG THE NORTH LINE OF SAID TRACT 67.11 FEET TO THE NORTHEAST CORNER THEREOF; THENCE SOUTH 00°00'00" WEST ALONG THE EAST LINE OF SAID TRACT 30.85 FEET TO THE POINT OF BEGINNING; THENCE SOUTH 00°00'00" WEST ALONG THE EAST LINE OF SAID TRACT 29.00 FEET; THENCE NORTH 89°47'42" WEST 67.09 FEET TO THE WEST LINE OF SAID TRACT; THENCE NORTH 00°00'53" WEST ALONG THE WEST LINE OF SAID TRACT 29.00 FEET; THENCE SOUTH 89°47'42" EAST 67.09 FEET TO THE POINT OF BEGINNING, IN COOK COUNTY, ILLINOIS.

ALSO EXCEPT THAT PART THEREOF (PARCEL 721), LYING BELOW A HORIZONTAL PLANE HAVING AN ELEVATION OF +106.04 FEET CHICAGO CITY DATUM AND LYING ABOVE A HORIZONTAL PLANE HAVING AN ELEVATION OF +93.05 FEET CHICAGO CITY DATUM AND LYING WITHIN ITS HORIZONTAL BOUNDARY PROJECTED VERTICALLY AND DESCRIBED AS FOLLOWS: BEGINNING AT THE NORTHWEST CORNER OF SAID TRACT; THENCE SOUTH 89°09'06" EAST ALONG THE NORTH LINE OF SAID TRACT 34.03 FEET; THENCE SOUTH 00°00'00" WEST 31.23 FEET; THENCE NORTH 89°47'42" WEST 34.02 FEET TO THE WEST LINE OF SAID TRACT; THENCE NORTH 00°00'53" WEST ALONG THE WEST LINE OF SAID TRACT 31.61 FEET TO THE POINT OF BEGINNING, IN COOK COUNTY, ILLINOIS.

ALSO EXCEPT THAT PART THEREOF (PARCEL 722), LYING BELOW A HORIZONTAL PLANE HAVING AN ELEVATION OF +106.04 FEET CHICAGO CITY DATUM AND LYING ABOVE A HORIZONTAL PLANE HAVING AN ELEVATION OF +93.05 FEET CHICAGO CITY DATUM AND LYING WITHIN ITS HORIZONTAL BOUNDARY PROJECTED VERTICALLY AND DESCRIBED AS FOLLOWS: COMMENCING AT THE NORTHWEST CORNER OF SAID TRACT; THENCE SOUTH 89°09'06" EAST ALONG THE NORTH LINE OF SAID TRACT 34.03 FEET TO THE POINT OF BEGINNING; THENCE SOUTH 89°09'06" EAST ALONG THE NORTH LINE OF SAID TRACT 33.08 FEET TO THE NORTHEAST CORNER THEREOF; THENCE SOUTH 00°00'00" WEST ALONG THE EAST LINE OF SAID TRACT 30.85 FEET; THENCE NORTH 89°47'42" WEST 33.07 FEET; THENCE NORTH 00°00'00" EAST 31.23 FEET TO THE POINT OF BEGINNING, IN COOK COUNTY, ILLINOIS.

ALSO EXCEPT THAT PART THEREOF (PARCEL 601-603), LYING BELOW A HORIZONTAL PLANE HAVING AN ELEVATION OF +88.84 FEET CHICAGO CITY DATUM AND LYING ABOVE A HORIZONTAL PLANE HAVING AN ELEVATION OF +78.66 FEET CHICAGO CITY DATUM AND LYING WITHIN ITS HORIZONTAL BOUNDARY PROJECTED VERTICALLY AND DESCRIBED AS FOLLOWS: COMMENCING AT THE NORTHWEST CORNER OF SAID TRACT; THENCE SOUTH 89°09'06" EAST ALONG THE NORTH LINE OF SAID TRACT 67.11 FEET TO THE NORTHEAST CORNER THEREOF; THENCE SOUTH 00°00'00" WEST ALONG THE EAST LINE OF SAID TRACT 179.15 FEET TO THE POINT OF BEGINNING; THENCE NORTH 89°57'18" WEST 33.53 FEET; THENCE NORTH 00°00'00" EAST 15.52 FEET; THENCE NORTH 89°57'18" WEST 33.53 FEET TO THE WEST LINE OF SAID TRACT; THENCE SOUTH 00°00'53" EAST ALONG SAID WEST LINE 32.34 FEET TO THE SOUTHWEST CORNER OF SAID TRACT; THENCE NORTH 89°59'37" EAST ALONG THE SOUTH LINE OF SAID TRACT 67.05 FEET TO THE SOUTHEAST CORNER THEREOF; THENCE NORTH 00°00'00" EAST ALONG THE EAST LINE OF SAID TRACT 16.76 FEET TO THE POINT OF BEGINNING, IN COOK COUNTY, ILLINOIS.

ALSO EXCEPT THAT PART THEREOF (PARCEL 604-606), LYING BELOW A HORIZONTAL PLANE HAVING AN ELEVATION OF +88.84 FEET CHICAGO CITY DATUM AND LYING ABOVE A HORIZONTAL PLANE HAVING AN ELEVATION OF +78.66 FEET CHICAGO CITY DATUM AND LYING WITHIN ITS HORIZONTAL BOUNDARY PROJECTED VERTICALLY AND DESCRIBED AS FOLLOWS: COMMENCING AT THE NORTHWEST CORNER OF

UNOFFICIAL COPY

SAID TRACT; THENCE SOUTH 89°09'06" EAST ALONG THE NORTH LINE OF SAID TRACT 67.11 FEET TO THE NORTHEAST CORNER THEREOF; THENCE SOUTH 00°00'00" WEST ALONG THE EAST LINE OF SAID TRACT 146.99 FEET TO THE POINT OF BEGINNING; THENCE SOUTH 00°00'00" WEST ALONG THE EAST LINE OF SAID TRACT 32.16 FEET; THENCE NORTH 89°57'18" WEST 33.53 FEET; THENCE NORTH 00°00'00" EAST 15.52 FEET; THENCE NORTH 89°57'18" WEST 33.53 FEET TO THE WEST LINE OF SAID TRACT; THENCE NORTH 00°00'53" WEST ALONG SAID WEST LINE 16.30 FEET; THENCE SOUTH 89°57'18" EAST 33.53 FEET; THENCE NORTH 00°00'00" EAST 0.34 FEET; THENCE SOUTH 89°57'18" EAST 33.53 FEET TO THE POINT OF BEGINNING, IN COOK COUNTY, ILLINOIS;

ALSO EXCEPT THAT PART THEREOF (PARCEL 607), LYING BELOW A HORIZONTAL PLANE HAVING AN ELEVATION OF +93.05 FEET CHICAGO CITY DATUM AND LYING ABOVE A HORIZONTAL PLANE HAVING AN ELEVATION OF +80.00 FEET CHICAGO CITY DATUM AND LYING WITHIN ITS HORIZONTAL BOUNDARY PROJECTED VERTICALLY AND DESCRIBED AS FOLLOWS: COMMENCING AT THE NORTHWEST CORNER OF SAID TRACT; THENCE SOUTH 89°09'06" EAST ALONG THE NORTH LINE OF SAID TRACT 67.11 FEET TO THE NORTHEAST CORNER THEREOF; THENCE SOUTH 00°00'00" WEST ALONG THE EAST LINE OF SAID TRACT 133.84 FEET TO THE POINT OF BEGINNING; THENCE NORTH 89°57'18" WEST 33.53 FEET; THENCE SOUTH 00°00'00" WEST 13.15 FEET; THENCE SOUTH 89°57'18" EAST 33.53 FEET TO THE EAST LINE OF SAID TRACT; THENCE NORTH 00°00'00" EAST ALONG THE EAST LINE OF SAID TRACT 13.15 FEET TO THE POINT OF BEGINNING, IN COOK COUNTY, ILLINOIS.

ALSO EXCEPT THAT PART THEREOF (PARCEL 608-609), LYING BELOW A HORIZONTAL PLANE HAVING AN ELEVATION OF +93.05 FEET CHICAGO CITY DATUM AND LYING ABOVE A HORIZONTAL PLANE HAVING AN ELEVATION OF +80.00 FEET CHICAGO CITY DATUM AND LYING WITHIN ITS HORIZONTAL BOUNDARY PROJECTED VERTICALLY AND DESCRIBED AS FOLLOWS: COMMENCING AT THE NORTHWEST CORNER OF SAID TRACT; THENCE SOUTH 89°09'06" EAST ALONG THE NORTH LINE OF SAID TRACT 67.11 FEET TO THE NORTHEAST CORNER THEREOF; THENCE SOUTH 00°00'00" WEST ALONG THE EAST LINE OF SAID TRACT 133.84 FEET TO THE POINT OF BEGINNING; THENCE NORTH 89°57'18" WEST 33.53 FEET; THENCE SOUTH 00°00'00" WEST 13.49 FEET; THENCE NORTH 89°57'18" WEST 3.17 FEET; THENCE NORTH 00°02'42" EAST 10.39 FEET; THENCE NORTH 89°57'18" WEST 22.43 FEET; THENCE SOUTH 00°02'42" WEST 10.39 FEET; THENCE NORTH 89°57'18" WEST 7.94 FEET TO THE WEST LINE OF SAID TRACT; THENCE NORTH 00°00'53" WEST ALONG THE WEST LINE OF SAID TRACT 38.52 FEET; THENCE SOUTH 89°57'18" EAST 33.54 FEET; THENCE SOUTH 00°00'00" WEST 12.60 FEET; THENCE SOUTH 89°57'18" EAST 33.53 FEET TO THE EAST LINE OF SAID TRACT; THENCE SOUTH 00°00'00" WEST ALONG THE EAST LINE OF SAID TRACT 12.43 FEET TO THE POINT OF BEGINNING, (EXCEPT THE FREIGHT ELEVATOR PARCEL ON FLOOR 5 BEING THAT PART THEREOF LYING BELOW A HORIZONTAL PLANE HAVING AN ELEVATION OF +93.05 FEET CHICAGO CITY DATUM AND LYING ABOVE A HORIZONTAL PLANE HAVING AN ELEVATION OF +80.00 FEET CHICAGO CITY DATUM AND LYING WITHIN ITS HORIZONTAL BOUNDARY PROJECTED VERTICALLY AND DESCRIBED AS FOLLOWS: COMMENCING AT THE NORTHWEST CORNER OF THE AFORESAID TRACT; THENCE SOUTH 89°09'06" EAST ALONG THE NORTH LINE OF SAID TRACT 67.11 FEET TO THE NORTHEAST CORNER THEREOF; THENCE SOUTH 00°00'00" WEST ALONG THE EAST LINE OF SAID TRACT 131.54 FEET; THENCE NORTH 89°57'18" WEST 36.69 FEET TO THE POINT OF BEGINNING; THENCE NORTH 00°02'42" EAST 8.72 FEET; THENCE NORTH 89°57'18" WEST 25.99 FEET; THENCE SOUTH 00°02'42" WEST 8.72 FEET; THENCE SOUTH 89°57'18" EAST 25.99 FEET TO THE POINT OF BEGINNING), IN COOK COUNTY, ILLINOIS.

ALSO EXCEPT THAT PART THEREOF (PARCEL 610), LYING BELOW A HORIZONTAL PLANE HAVING AN ELEVATION OF +93.05 FEET CHICAGO CITY DATUM AND LYING ABOVE A HORIZONTAL PLANE HAVING AN ELEVATION OF +80.00 FEET CHICAGO CITY DATUM AND LYING WITHIN ITS HORIZONTAL BOUNDARY

UNOFFICIAL COPY

PROJECTED VERTICALLY AND DESCRIBED AS FOLLOWS: COMMENCING AT THE NORTHWEST CORNER OF SAID TRACT; THENCE SOUTH 89°09'06" EAST ALONG THE NORTH LINE OF SAID TRACT 67.11 FEET TO THE NORTHEAST CORNER THEREOF; THENCE SOUTH 00°00'00" WEST ALONG THE EAST LINE OF SAID TRACT 109.07 FEET TO THE POINT OF BEGINNING; THENCE NORTH 89°57'18" WEST 33.53 FEET; THENCE SOUTH 00°00'00" WEST 12.34 FEET; THENCE SOUTH 89°57'18" EAST 33.53 FEET TO THE EAST LINE OF SAID TRACT; THENCE NORTH 00°00'00" EAST ALONG THE EAST LINE OF SAID TRACT 12.34 FEET TO THE POINT OF BEGINNING, IN COOK COUNTY, ILLINOIS;

ALSO EXCEPT THAT PART THEREOF (PARCEL 611), LYING BELOW A HORIZONTAL PLANE HAVING AN ELEVATION OF +93.05 FEET CHICAGO CITY DATUM AND LYING ABOVE A HORIZONTAL PLANE HAVING AN ELEVATION OF +80.00 FEET CHICAGO CITY DATUM AND LYING WITHIN ITS HORIZONTAL BOUNDARY PROJECTED VERTICALLY AND DESCRIBED AS FOLLOWS: COMMENCING AT THE NORTHWEST CORNER OF SAID TRACT; THENCE SOUTH 89°09'06" EAST ALONG THE NORTH LINE OF SAID TRACT 67.11 FEET TO THE NORTHEAST CORNER THEREOF; THENCE SOUTH 00°00'00" WEST ALONG THE EAST LINE OF SAID TRACT 109.07 FEET; THENCE NORTH 89°57'18" W 33.53; THENCE NORTH 00°00'00" EAST 0.26 FEET TO THE POINT OF BEGINNING; THENCE NORTH 00°00'00" E 11.97 FEET; THENCE NORTH 89°57'18" WEST 33.55 FEET TO THE WEST LINE OF SAID TRACT; THENCE SOUTH 00°00'53" EAST ALONG THE WEST LINE OF SAID TRACT 11.97 FEET; THENCE SOUTH 89°57'18" EAST 33.54 FEET TO THE POINT OF BEGINNING, IN COOK COUNTY, ILLINOIS;

ALSO EXCEPT THAT PART THEREOF (PARCEL 612), LYING BELOW A HORIZONTAL PLANE HAVING AN ELEVATION OF +93.05 FEET CHICAGO CITY DATUM AND LYING ABOVE A HORIZONTAL PLANE HAVING AN ELEVATION OF +80.00 FEET CHICAGO CITY DATUM AND LYING WITHIN ITS HORIZONTAL BOUNDARY PROJECTED VERTICALLY AND DESCRIBED AS FOLLOWS: COMMENCING AT THE NORTHWEST CORNER OF SAID TRACT; THENCE SOUTH 89°09'06" EAST ALONG THE NORTH LINE OF SAID TRACT 67.11 FEET TO THE NORTHEAST CORNER THEREOF; THENCE SOUTH 00°00'00" WEST ALONG THE EAST LINE OF SAID TRACT 109.07 FEET TO THE POINT OF BEGINNING; THENCE NORTH 89°57'18" WEST 33.53 FEET; THENCE NORTH 00°00'00" EAST 12.23 FEET; THENCE SOUTH 89°57'18" EAST 33.53 FEET TO THE EAST LINE OF SAID TRACT; THENCE SOUTH 00°00'00" WEST ALONG THE EAST LINE OF SAID TRACT 12.23 FEET TO THE POINT OF BEGINNING, IN COOK COUNTY, ILLINOIS;

ALSO EXCEPT THAT PART THEREOF (PARCEL 613), LYING BELOW A HORIZONTAL PLANE HAVING AN ELEVATION OF +93.05 FEET CHICAGO CITY DATUM AND LYING ABOVE A HORIZONTAL PLANE HAVING AN ELEVATION OF +80.00 FEET CHICAGO CITY DATUM AND LYING WITHIN ITS HORIZONTAL BOUNDARY PROJECTED VERTICALLY AND DESCRIBED AS FOLLOWS: COMMENCING AT THE NORTHWEST CORNER OF SAID TRACT; THENCE SOUTH 89°09'06" EAST ALONG THE NORTH LINE OF SAID TRACT 67.11 FEET TO THE NORTHEAST CORNER THEREOF; THENCE SOUTH 00°00'00" WEST ALONG THE EAST LINE OF SAID TRACT 109.07 FEET; THENCE NORTH 89°57'18" WEST 33.53; THENCE NORTH 00°00'00" EAST 12.23 FEET TO THE POINT OF BEGINNING; THENCE NORTH 89°57'18" WEST 33.55 FEET TO THE WEST LINE OF SAID TRACT; THENCE NORTH 00°00'53" WEST ALONG THE WEST LINE OF SAID TRACT 18.72 FEET; THENCE SOUTH 89°57'18" EAST 33.55 FEET; THENCE SOUTH 00°00'00" WEST 18.72 FEET TO THE POINT OF BEGINNING, IN COOK COUNTY, ILLINOIS;

ALSO EXCEPT THAT PART THEREOF (PARCEL 614-616), LYING BELOW A HORIZONTAL PLANE HAVING AN ELEVATION OF +93.05 FEET CHICAGO CITY DATUM AND LYING ABOVE A HORIZONTAL PLANE HAVING AN ELEVATION OF +80.00 FEET CHICAGO CITY DATUM AND LYING WITHIN ITS HORIZONTAL BOUNDARY PROJECTED VERTICALLY AND DESCRIBED AS FOLLOWS: COMMENCING AT THE NORTHWEST CORNER OF

UNOFFICIAL COPY

SAID TRACT; THENCE SOUTH 89°09'06" EAST ALONG THE NORTH LINE OF SAID TRACT 67.11 FEET TO THE NORTHEAST CORNER THEREOF; THENCE SOUTH 00°00'00" WEST ALONG THE EAST LINE OF SAID TRACT 71.97 FEET TO THE POINT OF BEGINNING; THENCE NORTH 89°57'18" WEST 67.09 FEET TO THE WEST LINE OF SAID TRACT; THENCE SOUTH 00°00'53" EAST ALONG THE WEST LINE OF SAID TRACT 18.38 FEET; THENCE SOUTH 89°57'18" EAST 33.55 FEET; THENCE SOUTH 00°00'00" WEST 18.72 FEET; THENCE SOUTH 89°57'18" EAST 33.53 FEET TO THE EAST LINE OF SAID TRACT; THENCE NORTH 00°00'00" EAST 37.10 FEET TO THE POINT OF BEGINNING, IN COOK COUNTY, ILLINOIS.

ALSO EXCEPT THAT PART THEREOF (PARCEL 617-619), LYING BELOW A HORIZONTAL PLANE HAVING AN ELEVATION OF +93.05 FEET CHICAGO CITY DATUM AND LYING ABOVE A HORIZONTAL PLANE HAVING AN ELEVATION OF +80.00 FEET CHICAGO CITY DATUM AND LYING WITHIN ITS HORIZONTAL BOUNDARY PROJECTED VERTICALLY AND DESCRIBED AS FOLLOWS: COMMENCING AT THE NORTHWEST CORNER OF SAID TRACT; THENCE SOUTH 89°09'06" EAST ALONG THE NORTH LINE OF SAID TRACT 67.11 FEET TO THE NORTHEAST CORNER THEREOF; THENCE SOUTH 00°00'00" WEST ALONG THE EAST LINE OF SAID TRACT 45.22 FEET TO THE POINT OF BEGINNING; THENCE SOUTH 00°00'00" WEST ALONG THE EAST LINE OF SAID TRACT 14.52 FEET; THENCE NORTH 89°57'18" WEST 67.09 FEET TO THE WEST LINE OF SAID TRACT; THENCE NORTH 00°00'53" WEST ALONG THE WEST LINE OF SAID TRACT 28.96 FEET; THENCE SOUTH 89°57'18" EAST 33.55 FEET; THENCE SOUTH 00°00'00" WEST 14.44 FEET; THENCE SOUTH 89°57'18" EAST 33.55 FEET TO THE POINT OF BEGINNING, IN COOK COUNTY, ILLINOIS.

ALSO EXCEPT THAT PART THEREOF (PARCEL 620), LYING BELOW A HORIZONTAL PLANE HAVING AN ELEVATION OF +93.05 FEET CHICAGO CITY DATUM AND LYING ABOVE A HORIZONTAL PLANE HAVING AN ELEVATION OF +80.00 FEET CHICAGO CITY DATUM AND LYING WITHIN ITS HORIZONTAL BOUNDARY PROJECTED VERTICALLY AND DESCRIBED AS FOLLOWS: COMMENCING AT THE NORTHWEST CORNER OF SAID TRACT; THENCE SOUTH 89°09'06" EAST ALONG THE NORTH LINE OF SAID TRACT 67.11 FEET TO THE NORTHEAST CORNER THEREOF; THENCE SOUTH 00°00'00" WEST ALONG THE EAST LINE OF SAID TRACT 30.78 FEET TO THE POINT OF BEGINNING; THENCE NORTH 89°57'18" WEST 33.55 FEET ; THENCE SOUTH 00°00'00" EAST 14.44 FEET; THENCE SOUTH 89°57'18" EAST 33.55 FEET TO THE EAST LINE OF SAID TRACT; THENCE NORTH 00°00'00" EAST ALONG THE EAST LINE OF SAID TRACT 14.44 FEET TO THE POINT OF BEGINNING, IN COOK COUNTY, ILLINOIS.

ALSO EXCEPT THAT PART THEREOF (PARCEL 621), LYING BELOW A HORIZONTAL PLANE HAVING AN ELEVATION OF +93.05 FEET CHICAGO CITY DATUM AND LYING ABOVE A HORIZONTAL PLANE HAVING AN ELEVATION OF +80.00 FEET CHICAGO CITY DATUM AND LYING WITHIN ITS HORIZONTAL BOUNDARY PROJECTED VERTICALLY AND DESCRIBED AS FOLLOWS: BEGINNING AT THE NORTHWEST CORNER OF SAID TRACT; THENCE SOUTH 89°09'06" EAST ALONG THE NORTH LINE OF SAID TRACT 33.56 FEET; THENCE SOUTH 00°00'00" WEST 31.25 FEET; THENCE NORTH 89°57'18" WEST 33.55 FEET TO THE WEST LINE OF SAID TRACT; THENCE NORTH 00°00'53" WEST ALONG THE WEST LINE OF SAID TRACT 31.72 FEET TO THE POINT OF BEGINNING, IN COOK COUNTY, ILLINOIS.

ALSO EXCEPT THAT PART THEREOF (PARCEL 501-503), LYING BELOW A HORIZONTAL PLANE HAVING AN ELEVATION OF +78.66 FEET CHICAGO CITY DATUM AND LYING ABOVE A HORIZONTAL PLANE HAVING AN ELEVATION OF +68.64 FEET CHICAGO CITY DATUM AND LYING WITHIN ITS HORIZONTAL BOUNDARY PROJECTED VERTICALLY AND DESCRIBED AS FOLLOWS: COMMENCING AT THE NORTHWEST CORNER OF SAID TRACT; THENCE SOUTH 89°09'06" EAST ALONG THE NORTH LINE OF SAID TRACT 67.11 FEET TO THE NORTHEAST CORNER THEREOF; THENCE SOUTH 00°00'00" WEST ALONG THE EAST LINE OF SAID TRACT 179.11 FEET TO THE POINT OF BEGINNING; THENCE NORTH 89°57'18" WEST 30.21 FEET; THENCE NORTH

UNOFFICIAL COPY

00°02'42" EAST 32.12 FEET; THENCE NORTH 89°57'18" WEST 5.00 FEET; THENCE SOUTH 00°02'42" WEST 16.11 FEET; THENCE NORTH 89°57'18" WEST 31.87 FEET TO THE WEST LINE OF SAID TRACT; THENCE SOUTH 00°00'53" EAST ALONG SAID WEST LINE 32.87 FEET TO THE SOUTHWEST CORNER OF SAID TRACT; THENCE NORTH 89°59'37" EAST ALONG THE SOUTH LINE OF SAID TRACT 67.05 FEET TO THE SOUTHEAST CORNER THEREOF; THENCE NORTH 00°00'00" EAST ALONG THE EAST LINE OF SAID TRACT 16.80 FEET TO THE POINT OF BEGINNING, IN COOK COUNTY, ILLINOIS;

ALSO EXCEPT THAT PART THEREOF (PARCEL 5th FLOOR HALLWAY), LYING BELOW A HORIZONTAL PLANE HAVING AN ELEVATION OF +80.00 FEET CHICAGO CITY DATUM AND LYING ABOVE A HORIZONTAL PLANE HAVING AN ELEVATION OF +67.54 FEET CHICAGO CITY DATUM AND LYING WITHIN ITS HORIZONTAL BOUNDARY PROJECTED VERTICALLY AND DESCRIBED AS FOLLOWS: COMMENCING AT THE NORTHWEST CORNER OF SAID TRACT; THENCE SOUTH 89°09'06" EAST ALONG THE NORTH LINE OF SAID TRACT 67.11 FEET TO THE NORTHEAST CORNER THEREOF; THENCE SOUTH 00°00'00" WEST ALONG THE EAST LINE OF SAID TRACT 179.11 FEET; THENCE NORTH 89°57'18" WEST 30.21 FEET; THENCE NORTH 00°02'42" EAST 32.12 FEET TO THE POINT OF BEGINNING; THENCE NORTH 89°57'18" WEST 6.52 FEET; NORTH 00°02'42" EAST 10.06 FEET; THENCE NORTH 89°57'18" WEST 10.61 FEET; THENCE NORTH 00°02'42" EAST 2.70 FEET; THENCE SOUTH 89°57'18" EAST 17.13 FEET; THENCE SOUTH 00°02'42" WEST 12.75 FEET TO THE POINT OF BEGINNING, IN COOK COUNTY, ILLINOIS.

ALSO EXCEPT THAT PART THEREOF (PARCEL 504), LYING BELOW A HORIZONTAL PLANE HAVING AN ELEVATION OF +78.66 FEET CHICAGO CITY DATUM AND LYING ABOVE A HORIZONTAL PLANE HAVING AN ELEVATION OF +68.64 FEET CHICAGO CITY DATUM AND LYING WITHIN ITS HORIZONTAL BOUNDARY PROJECTED VERTICALLY AND DESCRIBED AS FOLLOWS: COMMENCING AT THE NORTHWEST CORNER OF SAID TRACT; THENCE SOUTH 89°09'06" EAST ALONG THE NORTH LINE OF SAID TRACT 67.11 FEET TO THE NORTHEAST CORNER THEREOF; THENCE SOUTH 00°00'00" WEST ALONG THE EAST LINE OF SAID TRACT 163.05 FEET TO THE POINT OF BEGINNING; THENCE SOUTH 00°00'00" WEST 16.07 FEET; THENCE NORTH 89°57'18" WEST 30.21 FEET; THENCE NORTH 00°02'42" EAST 16.07 FEET; THENCE SOUTH 89°57'18" EAST 30.19 FEET TO THE POINT OF BEGINNING, IN COOK COUNTY, ILLINOIS;

ALSO EXCEPT THAT PART THEREOF (PARCEL 505), LYING BELOW A HORIZONTAL PLANE HAVING AN ELEVATION OF +78.66 FEET CHICAGO CITY DATUM AND LYING ABOVE A HORIZONTAL PLANE HAVING AN ELEVATION OF +68.64 FEET CHICAGO CITY DATUM AND LYING WITHIN ITS HORIZONTAL BOUNDARY PROJECTED VERTICALLY AND DESCRIBED AS FOLLOWS: COMMENCING AT THE NORTHWEST CORNER OF SAID TRACT; THENCE SOUTH 89°09'06" EAST ALONG THE NORTH LINE OF SAID TRACT 67.11 FEET TO THE NORTHEAST CORNER THEREOF; THENCE SOUTH 00°00'00" WEST ALONG THE EAST LINE OF SAID TRACT 195.91 FEET TO THE SOUTHEAST CORNER OF SAID TRACT; THENCE SOUTH 89°59'37" WEST ALONG THE SOUTH LINE OF SAID TRACT 67.05 FEET TO THE SOUTHWEST CORNER OF SAID TRACT; THENCE NORTH 00°00'53" WEST ALONG THE WEST LINE OF SAID TRACT 32.87 FEET TO THE POINT OF BEGINNING; THENCE NORTH 00°00'53" WEST 15.26 FEET; THENCE SOUTH 89°57'18" EAST 30.37 FEET; THENCE NORTH 00°02'42" EAST 0.85 FEET; THENCE SOUTH 89°57'18" EAST 1.52 FEET; THENCE SOUTH 00°02'42" WEST 16.11 FEET; THENCE NORTH 89°57'18" WEST 31.87 FEET TO THE POINT OF BEGINNING, IN COOK COUNTY, ILLINOIS;

ALSO EXCEPT THAT PART THEREOF (PARCEL 506), LYING BELOW A HORIZONTAL PLANE HAVING AN ELEVATION OF +78.66 FEET CHICAGO CITY DATUM AND LYING ABOVE A HORIZONTAL PLANE HAVING AN ELEVATION OF +68.64 FEET CHICAGO CITY DATUM AND LYING WITHIN ITS HORIZONTAL BOUNDARY PROJECTED VERTICALLY AND DESCRIBED AS FOLLOWS: COMMENCING AT THE NORTHWEST CORNER OF SAID TRACT; THENCE SOUTH 89°09'06" EAST ALONG THE NORTH LINE OF SAID TRACT 67.11 FEET TO THE

UNOFFICIAL COPY

NORTHEAST CORNER THEREOF; THENCE SOUTH 00°00'00" WEST ALONG THE EAST LINE OF SAID TRACT 133.82 FEET TO THE POINT OF BEGINNING; THENCE NORTH 89°57'18" WEST 30.18 FEET; THENCE SOUTH 00°02'42" WEST 16.05 FEET; THENCE SOUTH 89°57'18" EAST 30.19 FEET TO THE EAST LINE OF SAID TRACT; THENCE NORTH 00°00'00" EAST ALONG THE EAST LINE OF SAID TRACT 16.06 FEET TO THE POINT OF BEGINNING, IN COOK COUNTY, ILLINOIS;

ALSO EXCEPT THAT PART THEREOF (PARCEL 507), LYING BELOW A HORIZONTAL PLANE HAVING AN ELEVATION OF +80.00 FEET CHICAGO CITY DATUM AND LYING ABOVE A HORIZONTAL PLANE HAVING AN ELEVATION OF +67.54 FEET CHICAGO CITY DATUM AND LYING WITHIN ITS HORIZONTAL BOUNDARY PROJECTED VERTICALLY AND DESCRIBED AS FOLLOWS: COMMENCING AT THE NORTHWEST CORNER OF SAID TRACT; THENCE SOUTH 89°09'06" EAST ALONG THE NORTH LINE OF SAID TRACT 67.11 FEET TO THE NORTHEAST CORNER THEREOF; THENCE SOUTH 00°00'00" WEST ALONG THE EAST LINE OF SAID TRACT 133.82 FEET TO THE POINT OF BEGINNING; THENCE NORTH 89°57'18" WEST 30.18 FEET; THENCE NORTH 00°02'42" EAST 13.10 FEET; THENCE SOUTH 89°57'18" EAST 30.17 FEET TO THE EAST LINE OF SAID TRACT; THENCE SOUTH 00°00'00" WEST ALONG THE EAST LINE OF SAID TRACT 13.16 FEET TO THE POINT OF BEGINNING, IN COOK COUNTY, ILLINOIS.

ALSO EXCEPT THAT PART THEREOF (PARCEL 508-509), LYING BELOW A HORIZONTAL PLANE HAVING AN ELEVATION OF +80.00 FEET CHICAGO CITY DATUM AND LYING ABOVE A HORIZONTAL PLANE HAVING AN ELEVATION OF +67.54 FEET CHICAGO CITY DATUM AND LYING WITHIN ITS HORIZONTAL BOUNDARY PROJECTED VERTICALLY AND DESCRIBED AS FOLLOWS: COMMENCING AT THE NORTHWEST CORNER OF SAID TRACT; THENCE SOUTH 89°09'06" EAST ALONG THE NORTH LINE OF SAID TRACT 67.11 FEET TO THE NORTHEAST CORNER THEREOF; THENCE SOUTH 00°00'00" WEST ALONG THE EAST LINE OF SAID TRACT 121.64 FEET TO THE POINT OF BEGINNING; THENCE NORTH 89°57'18" WEST 33.10 FEET; THENCE NORTH 00°02'42" EAST 13.04 FEET; THENCE NORTH 89°57'18" WEST 33.98 FEET TO THE WEST LINE OF SAID TRACT; THENCE SOUTH 00°00'53" EAST ALONG THE WEST LINE OF SAID TRACT 39:25 FEET; THENCE SOUTH 89°57'18" EAST 7.94 FEET; THENCE NORTH 00°02'42" EAST 10.91 FEET; THENCE SOUTH 89°57'18" EAST 11.82 FEET; THENCE NORTH 00°02'42" EAST 2.70 FEET; THENCE SOUTH 89°57'18" EAST 17.13 FEET; THENCE NORTH 00°02'42" EAST 0.41 FEET; THENCE SOUTH 89°57'18" EAST 30.17 FEET TO THE EAST LINE OF SAID TRACT; THENCE NORTH 00°00'00" EAST ALONG THE EAST LINE OF SAID TRACT 12.19 FEET TO THE POINT OF BEGINNING, IN COOK COUNTY, ILLINOIS (EXCEPT THE FREIGHT ELEVATOR PARCEL ON FLOOR 5 BEING THAT PART THEREOF LYING BELOW A HORIZONTAL PLANE HAVING AN ELEVATION OF +80.00 FEET CHICAGO CITY DATUM AND LYING ABOVE A HORIZONTAL PLANE HAVING AN ELEVATION OF +67.54 FEET CHICAGO CITY DATUM AND LYING WITHIN ITS HORIZONTAL BOUNDARY PROJECTED VERTICALLY AND DESCRIBED AS FOLLOWS: COMMENCING AT THE NORTHWEST CORNER OF THE AFORESAID TRACT; THENCE SOUTH 89°09'06" EAST ALONG THE NORTH LINE OF SAID TRACT 67.11 FEET TO THE NORTHEAST CORNER THEREOF; THENCE SOUTH 00°00'00" WEST ALONG THE EAST LINE OF SAID TRACT 131.54 FEET; THENCE NORTH 89°57'18" WEST 36.69 FEET TO THE POINT OF BEGINNING; THENCE NORTH 00°02'42" EAST 8.72 FEET; THENCE NORTH 89°57'18" WEST 25.99 FEET; THENCE SOUTH 00°02'42" WEST 8.72 FEET; THENCE SOUTH 89°57'18" EAST 25.99 FEET TO THE POINT OF BEGINNING), IN COOK COUNTY, ILLINOIS.

ALSO EXCEPT THAT PART THEREOF (PARCEL 510), LYING BELOW A HORIZONTAL PLANE HAVING AN ELEVATION OF +80.00 FEET CHICAGO CITY DATUM AND LYING ABOVE A HORIZONTAL PLANE HAVING AN ELEVATION OF +67.54 FEET CHICAGO CITY DATUM AND LYING WITHIN ITS HORIZONTAL BOUNDARY PROJECTED VERTICALLY AND DESCRIBED AS FOLLOWS: COMMENCING AT THE NORTHWEST CORNER OF SAID TRACT; THENCE SOUTH 89°09'06" EAST ALONG THE NORTH LINE OF SAID TRACT 67.11 FEET TO THE NORTHEAST CORNER THEREOF; THENCE SOUTH 00°00'00" WEST ALONG THE EAST LINE OF SAID TRACT

UNOFFICIAL COPY

121.64 FEET TO THE POINT OF BEGINNING; THENCE NORTH 89°57'18" WEST 33.10 FEET; THENCE NORTH 00°02'42" EAST 12.58 FEET; THENCE SOUTH 89°57'18" EAST 33.09 FEET TO THE EAST LINE OF SAID TRACT; THENCE SOUTH 00°00'00" WEST ALONG THE EAST LINE OF SAID TRACT 12.58 FEET TO THE POINT OF BEGINNING, IN COOK COUNTY, ILLINOIS;

ALSO EXCEPT THAT PART THEREOF (PARCEL 511), LYING BELOW A HORIZONTAL PLANE HAVING AN ELEVATION OF +80.00 FEET CHICAGO CITY DATUM AND LYING ABOVE A HORIZONTAL PLANE HAVING AN ELEVATION OF +67.54 FEET CHICAGO CITY DATUM AND LYING WITHIN ITS HORIZONTAL BOUNDARY PROJECTED VERTICALLY AND DESCRIBED AS FOLLOWS: COMMENCING AT THE NORTHWEST CORNER OF SAID TRACT; THENCE SOUTH 89°09'06" EAST ALONG THE NORTH LINE OF SAID TRACT 67.11 FEET TO THE NORTHEAST CORNER THEREOF; THENCE SOUTH 00°00'00" WEST ALONG THE EAST LINE OF SAID TRACT 121.64 FEET; THENCE NORTH 89°57'18" WEST 33.10 FEET; THENCE NORTH 00°02'42" EAST 13.04 FEET TO THE POINT OF BEGINNING; THENCE NORTH 89°57'18" WEST 33.98 FEET TO THE WEST LINE OF SAID TRACT; THENCE NORTH 00°00'53" WEST ALONG THE WEST LINE OF SAID TRACT 11.76 FEET; THENCE SOUTH 89°57'18" EAST 34.00 FEET; THENCE SOUTH 00°02'42" WEST 11.76 FEET TO THE POINT OF BEGINNING, IN COOK COUNTY, ILLINOIS.

ALSO EXCEPT THAT PART THEREOF (PARCEL 512), LYING BELOW A HORIZONTAL PLANE HAVING AN ELEVATION OF +79.67 FEET CHICAGO CITY DATUM AND LYING ABOVE A HORIZONTAL PLANE HAVING AN ELEVATION OF +67.21 FEET CHICAGO CITY DATUM AND LYING WITHIN ITS HORIZONTAL BOUNDARY PROJECTED VERTICALLY AND DESCRIBED AS FOLLOWS: COMMENCING AT THE NORTHWEST CORNER OF SAID TRACT; THENCE SOUTH 89°09'06" EAST ALONG THE NORTH LINE OF SAID TRACT 67.11 FEET TO THE NORTHEAST CORNER THEREOF; THENCE SOUTH 00°00'00" WEST ALONG THE EAST LINE OF SAID TRACT 97.18 FEET TO THE POINT OF BEGINNING; THENCE NORTH 89°57'18" WEST 33.08 FEET; THENCE SOUTH 00°02'42" WEST 11.88 FEET; THENCE SOUTH 89°57'18" EAST 33.09 FEET TO THE EAST LINE OF SAID TRACT; THENCE NORTH 00°00'00" EAST ALONG THE EAST LINE OF SAID TRACT 11.88 FEET TO THE POINT OF BEGINNING, IN COOK COUNTY, ILLINOIS.

ALSO EXCEPT THAT PART THEREOF (PARCEL 513), LYING BELOW A HORIZONTAL PLANE HAVING AN ELEVATION OF +79.67 FEET CHICAGO CITY DATUM AND LYING ABOVE A HORIZONTAL PLANE HAVING AN ELEVATION OF +67.21 FEET CHICAGO CITY DATUM AND LYING WITHIN ITS HORIZONTAL BOUNDARY PROJECTED VERTICALLY AND DESCRIBED AS FOLLOWS: COMMENCING AT THE NORTHWEST CORNER OF SAID TRACT; THENCE SOUTH 89°09'06" EAST ALONG THE NORTH LINE OF SAID TRACT 67.11 FEET TO THE NORTHEAST CORNER THEREOF; THENCE SOUTH 00°00'00" WEST ALONG THE EAST LINE OF SAID TRACT 195.91 FEET TO THE SOUTHEAST CORNER OF SAID TRACT; THENCE SOUTH 89°59'37" WEST ALONG THE SOUTH LINE OF SAID TRACT 67.05 FEET; TO THE SOUTHWEST CORNER OF SAID TRACT; THENCE NORTH 00°00'53" WEST ALONG THE WEST LINE OF SAID TRACT 118.16 FEET TO THE POINT OF BEGINNING; THENCE SOUTH 89°57'18" EAST 34.02 FEET; THENCE SOUTH 00°02'42" WEST 19.50; THENCE NORTH 89°57'18" WEST 34.00 FEET TO THE WEST LINE OF SAID TRACT; THENCE NORTH 00°00'53" WEST ALONG THE WEST LINE OF SAID TRACT 19.50 FEET TO THE POINT OF BEGINNING, IN COOK COUNTY, ILLINOIS.

ALSO EXCEPT THAT PART THEREOF (PARCEL 514), LYING BELOW A HORIZONTAL PLANE HAVING AN ELEVATION OF +79.67 FEET CHICAGO CITY DATUM AND LYING ABOVE A HORIZONTAL PLANE HAVING AN ELEVATION OF +67.21 FEET CHICAGO CITY DATUM AND LYING WITHIN ITS HORIZONTAL BOUNDARY PROJECTED VERTICALLY AND DESCRIBED AS FOLLOWS: COMMENCING AT THE NORTHWEST CORNER OF SAID TRACT; THENCE SOUTH 89°09'06" EAST ALONG THE NORTH LINE OF SAID TRACT 67.11 FEET TO THE NORTHEAST CORNER THEREOF; THENCE SOUTH 00°00'00" WEST ALONG THE EAST LINE OF SAID TRACT

UNOFFICIAL COPY

97.18 FEET TO THE POINT OF BEGINNING; THENCE NORTH 89°57'18" WEST 33.08 FEET; THENCE NORTH 00°02'42" EAST 19.65 FEET; THENCE SOUTH 89°57'18" EAST 33.07 FEET TO THE EAST LINE OF SAID TRACT; THENCE SOUTH 00°00'00" WEST ALONG THE EAST LINE OF SAID TRACT 19.65 FEET TO THE POINT OF BEGINNING, IN COOK COUNTY, ILLINOIS.

ALSO EXCEPT THAT PART THEREOF (PARCEL 515), LYING BELOW A HORIZONTAL PLANE HAVING AN ELEVATION OF +79.67 FEET CHICAGO CITY DATUM AND LYING ABOVE A HORIZONTAL PLANE HAVING AN ELEVATION OF +67.21 FEET CHICAGO CITY DATUM AND LYING WITHIN ITS HORIZONTAL BOUNDARY PROJECTED VERTICALLY AND DESCRIBED AS FOLLOWS: COMMENCING AT THE NORTHWEST CORNER OF SAID TRACT; THENCE SOUTH 89°09'06" EAST ALONG THE NORTH LINE OF SAID TRACT 67.11 FEET TO THE NORTHEAST CORNER THEREOF; THENCE SOUTH 00°00'00" WEST ALONG THE EAST LINE OF SAID TRACT 195.91 FEET TO THE SOUTHEAST CORNER OF SAID TRACT; THENCE SOUTH 89°59'37" WEST ALONG THE SOUTH LINE OF SAID TRACT 67.05 FEET; TO THE SOUTHWEST CORNER OF SAID TRACT; THENCE NORTH 00°00'53" WEST ALONG THE WEST LINE OF SAID TRACT 118.16 FEET TO THE POINT OF BEGINNING; THENCE SOUTH 89°57'18" EAST 34.02 FEET; THENCE NORTH 00°02'42" EAST 5.10; THENCE NORTH 89°57'18" WEST 11.95 FEET; THENCE NORTH 00°02'42" EAST 13.24 FEET; THENCE NORTH 89°57'18" WEST 22.08 FEET TO THE WEST LINE OF SAID TRACT; THENCE SOUTH 00°00'53" EAST ALONG THE WEST LINE OF SAID TRACT 18.34 FEET TO THE POINT OF BEGINNING, IN COOK COUNTY, ILLINOIS.

ALSO EXCEPT THAT PART THEREOF (PARCEL 516), LYING BELOW A HORIZONTAL PLANE HAVING AN ELEVATION OF +79.67 FEET CHICAGO CITY DATUM AND LYING ABOVE A HORIZONTAL PLANE HAVING AN ELEVATION OF +67.21 FEET CHICAGO CITY DATUM AND LYING WITHIN ITS HORIZONTAL BOUNDARY PROJECTED VERTICALLY AND DESCRIBED AS FOLLOWS: COMMENCING AT THE NORTHWEST CORNER OF SAID TRACT; THENCE SOUTH 89°09'06" EAST ALONG THE NORTH LINE OF SAID TRACT 67.11 FEET TO THE NORTHEAST CORNER THEREOF; THENCE SOUTH 00°00'00" WEST ALONG THE EAST LINE OF SAID TRACT 59.47 FEET TO THE POINT OF BEGINNING; THENCE NORTH 89°57'18" WEST 33.05 FEET; THENCE NORTH 00°02'42" EAST 3.98 FEET; THENCE NORTH 89°57'18" WEST 11.95 FEET; THENCE SOUTH 00°02'42" WEST 17.22 FEET; THENCE SOUTH 89°57'18" EAST 11.95 FEET; THENCE SOUTH 00°02'42" WEST 4.81 FEET; THENCE SOUTH 89°57'18" EAST 33.07 FEET TO THE EAST LINE OF SAID TRACT; THENCE NORTH 00°00'00" EAST ALONG THE EAST LINE OF SAID TRACT 18.06 FEET TO THE POINT OF BEGINNING, IN COOK COUNTY, ILLINOIS.

ALSO EXCEPT THAT PART THEREOF (PARCEL 517), LYING BELOW A HORIZONTAL PLANE HAVING AN ELEVATION OF +79.67 FEET CHICAGO CITY DATUM AND LYING ABOVE A HORIZONTAL PLANE HAVING AN ELEVATION OF +67.21 FEET CHICAGO CITY DATUM AND LYING WITHIN ITS HORIZONTAL BOUNDARY PROJECTED VERTICALLY AND DESCRIBED AS FOLLOWS: COMMENCING AT THE NORTHWEST CORNER OF SAID TRACT; THENCE SOUTH 89°09'06" EAST ALONG THE NORTH LINE OF SAID TRACT 67.11 FEET TO THE NORTHEAST CORNER THEREOF; THENCE SOUTH 00°00'00" WEST ALONG THE EAST LINE OF SAID TRACT 195.91 FEET TO THE SOUTHEAST CORNER OF SAID TRACT; THENCE SOUTH 89°59'37" WEST ALONG THE SOUTH LINE OF SAID TRACT 67.05 FEET; TO THE SOUTHWEST CORNER OF SAID TRACT; THENCE NORTH 00°00'53" WEST ALONG THE WEST LINE OF SAID TRACT 150.91 FEET TO THE POINT OF BEGINNING; THENCE SOUTH 89°57'18" EAST 34.05 FEET; THENCE SOUTH 00°02'42" WEST 10.43 FEET; THENCE NORTH 89°57'18" WEST 11.95 FEET; THENCE SOUTH 00°02'42" WEST 3.98 FEET; THENCE NORTH 89°57'18" WEST

UNOFFICIAL COPY

22.08 FEET TO THE WEST LINE OF SAID TRACT; THENCE NORTH 00°00'53" WEST ALONG THE WEST LINE OF SAID TRACT 14.41 FEET TO THE POINT OF BEGINNING, IN COOK COUNTY, ILLINOIS.

ALSO EXCEPT THAT PART THEREOF (PARCEL 518), LYING BELOW A HORIZONTAL PLANE HAVING AN ELEVATION OF +79.67 FEET CHICAGO CITY DATUM AND LYING ABOVE A HORIZONTAL PLANE HAVING AN ELEVATION OF +67.21 FEET CHICAGO CITY DATUM AND LYING WITHIN ITS HORIZONTAL BOUNDARY PROJECTED VERTICALLY AND DESCRIBED AS FOLLOWS: COMMENCING AT THE NORTHWEST CORNER OF SAID TRACT; THENCE SOUTH 89°09'06" EAST ALONG THE NORTH LINE OF SAID TRACT 67.11 FEET TO THE NORTHEAST CORNER THEREOF; THENCE SOUTH 00°00'00" WEST ALONG THE EAST LINE OF SAID TRACT 45.06 FEET TO THE POINT OF BEGINNING; THENCE NORTH 89°57'18" WEST 33.04 FEET; THENCE SOUTH 00°02'42" WEST 14.41 FEET; THENCE SOUTH 89°57'18" EAST 33.05 FEET TO THE EAST LINE OF SAID TRACT; THENCE NORTH 00°00'00" EAST ALONG THE EAST LINE OF SAID TRACT 14.41 FEET TO THE POINT OF BEGINNING, IN COOK COUNTY, ILLINOIS.

ALSO EXCEPT THAT PART THEREOF (PARCELS 519-520), LYING BELOW A HORIZONTAL PLANE HAVING AN ELEVATION OF +79.67 FEET CHICAGO CITY DATUM AND LYING ABOVE A HORIZONTAL PLANE HAVING AN ELEVATION OF +67.21 FEET CHICAGO CITY DATUM AND LYING WITHIN ITS HORIZONTAL BOUNDARY PROJECTED VERTICALLY AND DESCRIBED AS FOLLOWS: COMMENCING AT THE NORTHWEST CORNER OF SAID TRACT; THENCE SOUTH 89°09'06" EAST ALONG THE NORTH LINE OF SAID TRACT 67.11 FEET TO THE NORTHEAST CORNER THEREOF; THENCE SOUTH 00°00'00" WEST ALONG THE EAST LINE OF SAID TRACT 45.06 FEET TO THE POINT OF BEGINNING; THENCE NORTH 89°57'18" WEST 67.09 FEET TO THE WEST LINE OF SAID TRACT; THENCE NORTH 00°00'53" WEST ALONG THE WEST LINE OF SAID TRACT 14.38 FEET; THENCE SOUTH 89°57'18" EAST 67.09 FEET TO THE EAST LINE OF SAID TRACT; THENCE SOUTH 00°00'00" WEST ALONG THE EAST LINE OF SAID TRACT 14.38 FEET TO THE POINT OF BEGINNING, IN COOK COUNTY, ILLINOIS.

ALSO EXCEPT THAT PART THEREOF (PARCEL 521), LYING BELOW A HORIZONTAL PLANE HAVING AN ELEVATION OF +79.67 FEET CHICAGO CITY DATUM AND LYING ABOVE A HORIZONTAL PLANE HAVING AN ELEVATION OF +67.21 FEET CHICAGO CITY DATUM AND LYING WITHIN ITS HORIZONTAL BOUNDARY PROJECTED VERTICALLY AND DESCRIBED AS FOLLOWS: COMMENCING AT THE NORTHWEST CORNER OF SAID TRACT; THENCE SOUTH 89°09'06" EAST ALONG THE NORTH LINE OF SAID TRACT 67.11 FEET TO THE NORTHEAST CORNER THEREOF; THENCE SOUTH 00°00'00" WEST ALONG THE EAST LINE OF SAID TRACT 30.68 FEET; THENCE NORTH 89°57'18" WEST 33.03 FEET TO THE POINT OF BEGINNING; THENCE CONTINUING NORTH 89°57'18" WEST 34.07 FEET TO THE WEST LINE OF SAID TRACT; THENCE NORTH 00°00'53" WEST ALONG THE WEST LINE OF SAID TRACT 14.40 FEET; THENCE SOUTH 89°57'18" EAST 34.08 FEET; THENCE SOUTH 00°02'42" WEST 14.40 FEET TO THE POINT OF BEGINNING, IN COOK COUNTY, ILLINOIS.

ALSO EXCEPT THAT PART THEREOF (PARCEL 522-524), LYING BELOW A HORIZONTAL PLANE HAVING AN ELEVATION OF +79.67 FEET CHICAGO CITY DATUM AND LYING ABOVE A HORIZONTAL PLANE HAVING AN ELEVATION OF +67.21 FEET CHICAGO CITY DATUM AND LYING WITHIN ITS HORIZONTAL BOUNDARY PROJECTED VERTICALLY AND DESCRIBED AS FOLLOWS: BEGINNING AT THE NORTHWEST CORNER OF SAID TRACT; THENCE SOUTH 89°09'06" EAST ALONG THE NORTH LINE OF SAID TRACT 67.11 FEET TO THE NORTHEAST CORNER THEREOF; THENCE SOUTH 00°00'00" WEST ALONG THE EAST LINE OF SAID TRACT 30.68 FEET; THENCE NORTH 89°57'18" WEST 33.03 FEET; THENCE NORTH 00°02'42" EAST 14.40 FEET;

UNOFFICIAL COPY

THENCE NORTH 89°57'18" WEST 34.08 FEET TO THE WEST LINE OF SAID TRACT; THENCE NORTH 00°00'53" WEST ALONG THE WEST LINE OF SAID TRACT 17.22 FEET TO THE POINT OF BEGINNING, IN COOK COUNTY, ILLINOIS.

ALSO EXCEPT THAT PART THEREOF (PARCEL 401), LYING BELOW A HORIZONTAL PLANE HAVING AN ELEVATION OF +67.22 FEET CHICAGO CITY DATUM AND LYING ABOVE A HORIZONTAL PLANE HAVING AN ELEVATION OF +57.20 FEET CHICAGO CITY DATUM AND LYING WITHIN ITS HORIZONTAL BOUNDARY PROJECTED VERTICALLY AND DESCRIBED AS FOLLOWS: COMMENCING AT THE NORTHWEST CORNER OF SAID TRACT; THENCE SOUTH 89°09'06" EAST ALONG THE NORTH LINE OF SAID TRACT 67.11 FEET TO THE NORTHEAST CORNER THEREOF; THENCE SOUTH 00°00'00" WEST ALONG THE EAST LINE OF SAID TRACT 195.91 FEET TO THE SOUTHEAST CORNER OF SAID TRACT; THENCE SOUTH 89°59'37" WEST ALONG THE SOUTH LINE OF SAID TRACT 33.53 FEET TO THE POINT OF BEGINNING; THENCE CONTINUING ALONG THE SAID SOUTH LINE OF TRACT TO THE SOUTHWEST CORNER OF SAID TRACT; THENCE NORTH 00°00'53" WEST ALONG THE WEST LINE OF SAID TRACT 16.86 FEET; THENCE SOUTH 89°57'18" EAST 33.54 FEET; THENCE SOUTH 00°02'42" WEST 16.83 FEET TO THE POINT OF BEGINNING, IN COOK COUNTY, ILLINOIS.

ALSO EXCEPT THAT PART THEREOF (PARCEL 402-404), LYING BELOW A HORIZONTAL PLANE HAVING AN ELEVATION OF +68.16 FEET CHICAGO CITY DATUM AND LYING ABOVE A HORIZONTAL PLANE HAVING AN ELEVATION OF +57.20 FEET CHICAGO CITY DATUM AND LYING WITHIN ITS HORIZONTAL BOUNDARY PROJECTED VERTICALLY AND DESCRIBED AS FOLLOWS: COMMENCING AT THE NORTHWEST CORNER OF SAID TRACT; THENCE SOUTH 89°09'06" EAST ALONG THE NORTH LINE OF SAID TRACT 67.11 FEET TO THE NORTHEAST CORNER THEREOF; THENCE SOUTH 00°00'00" WEST ALONG THE EAST LINE OF SAID TRACT 163.04 FEET TO THE POINT OF BEGINNING; THENCE NORTH 89°57'18" WEST 67.06 FEET TO THE WEST LINE OF SAID TRACT; THENCE SOUTH 00°00'53" EAST ALONG THE WEST LINE OF SAID TRACT 16.07 FEET; THENCE SOUTH 89°57'18" EAST 33.54 FEET; THENCE SOUTH 00°02'42" WEST 16.83 FEET TO THE SOUTH LINE OF SAID TRACT; THENCE NORTH 89°59'37" EAST ALONG THE SOUTH LINE OF SAID TRACT 33.53 FEET TO THE SOUTHEAST CORNER OF SAID TRACT; THENCE NORTH 00°00'00" EAST ALONG THE EAST LINE OF SAID TRACT 32.87 FEET TO THE POINT OF BEGINNING, IN COOK COUNTY, ILLINOIS.

ALSO EXCEPT THAT PART THEREOF (PARCELS 405-406), LYING BELOW A HORIZONTAL PLANE HAVING AN ELEVATION OF +68.16 FEET CHICAGO CITY DATUM AND LYING ABOVE A HORIZONTAL PLANE HAVING AN ELEVATION OF +57.20 FEET CHICAGO CITY DATUM AND LYING WITHIN ITS HORIZONTAL BOUNDARY PROJECTED VERTICALLY AND DESCRIBED AS FOLLOWS: COMMENCING AT THE NORTHWEST CORNER OF SAID TRACT; THENCE SOUTH 89°09'06" EAST ALONG THE NORTH LINE OF SAID TRACT 67.11 FEET TO THE NORTHEAST CORNER THEREOF; THENCE SOUTH 00°00'00" WEST ALONG THE EAST LINE OF SAID TRACT 146.03 FEET TO THE POINT OF BEGINNING; THENCE NORTH 89°57'18" WEST 30.18 FEET; THENCE SOUTH 00°02'42" WEST 0.96 FEET; THENCE NORTH 89°57'18" WEST 6.52 FEET; THENCE SOUTH 00°02'42" WEST 0.31 FEET; THENCE NORTH 89°57'18" WEST 30.36 FEET TO THE WEST LINE OF SAID TRACT; THENCE SOUTH 00°00'53" EAST ALONG THE WEST LINE OF SAID TRACT 15.74 FEET; THENCE SOUTH 89°57'18" EAST 67.06 FEET TO THE EAST LINE OF SAID TRACT; THENCE NORTH 00°00'00" EAST ALONG THE EAST LINE OF SAID TRACT 17.01 FEET TO THE POINT OF BEGINNING, IN COOK COUNTY, ILLINOIS.

ALSO EXCEPT THAT PART THEREOF (PARCELS 407-408), LYING BELOW A HORIZONTAL PLANE HAVING AN ELEVATION OF +67.21 FEET CHICAGO CITY DATUM AND LYING ABOVE A HORIZONTAL PLANE HAVING AN ELEVATION OF +55.16 FEET CHICAGO CITY DATUM AND LYING WITHIN ITS HORIZONTAL BOUNDARY PROJECTED VERTICALLY AND DESCRIBED AS FOLLOWS: COMMENCING AT THE NORTHWEST CORNER OF SAID TRACT; THENCE SOUTH 89°09'06" EAST ALONG THE NORTH LINE OF SAID TRACT 67.11 FEET TO THE

UNOFFICIAL COPY

NORTHEAST CORNER THEREOF; THENCE SOUTH 00°00'00" WEST ALONG THE EAST LINE OF SAID TRACT 146.03 FEET TO THE POINT OF BEGINNING; THENCE NORTH 89°57'18" WEST 30.18 FEET; THENCE NORTH 00°02'42" EAST 24.27 FEET; THENCE SOUTH 89°57'18" EAST 30.16 FEET TO THE EAST LINE OF SAID TRACT; THENCE SOUTH 00°00'00" WEST ALONG THE EAST LINE OF SAID TRACT 24.27 FEET TO THE POINT OF BEGINNING, IN COOK COUNTY, ILLINOIS.

ALSO EXCEPT THAT PART THEREOF (PARCEL 4TH FLOOR HALLWAY), LYING BELOW A HORIZONTAL PLANE HAVING AN ELEVATION OF +67.21 FEET CHICAGO CITY DATUM AND LYING ABOVE A HORIZONTAL PLANE HAVING AN ELEVATION OF +55.16 FEET CHICAGO CITY DATUM AND LYING WITHIN ITS HORIZONTAL BOUNDARY PROJECTED VERTICALLY AND DESCRIBED AS FOLLOWS: COMMENCING AT THE NORTHWEST CORNER OF SAID TRACT; THENCE SOUTH 89°09'06" EAST ALONG THE NORTH LINE OF SAID TRACT 67.11 FEET TO THE NORTHEAST CORNER THEREOF; THENCE SOUTH 00°00'00" WEST ALONG THE EAST LINE OF SAID TRACT 146.03 FEET; THENCE NORTH 89°57'18" WEST 30.18 FEET; THENCE SOUTH 00°02'42" WEST 0.96 FEET TO THE POINT OF BEGINNING; THENCE NORTH 89°57'18" WEST 6.52 FEET; THENCE NORTH 00°02'42" EAST 10.32 FEET; THENCE NORTH 89°57'18" WEST 3.78 FEET; THENCE SOUTH 00°02'42" WEST 0.18 FEET; THENCE NORTH 89°57'18" WEST 6.83 FEET; THENCE NORTH 00°02'42" EAST 2.61 FEET; THENCE SOUTH 89°57'18" EAST 17.13 FEET; THENCE SOUTH 00°02'42" WEST 12.75 FEET TO THE POINT OF BEGINNING, IN COOK COUNTY, ILLINOIS.

ALSO EXCEPT THAT PART THEREOF (PARCEL 409-410) LYING BELOW A HORIZONTAL PLANE HAVING AN ELEVATION OF +67.21 FEET CHICAGO CITY DATUM AND LYING ABOVE A HORIZONTAL PLANE HAVING AN ELEVATION OF +55.16 FEET CHICAGO CITY DATUM AND LYING WITHIN ITS HORIZONTAL BOUNDARY PROJECTED VERTICALLY AND DESCRIBED AS FOLLOWS: COMMENCING AT THE NORTHWEST CORNER OF SAID TRACT; THENCE SOUTH 89°09'06" EAST ALONG THE NORTH LINE OF SAID TRACT 67.11 FEET TO THE NORTHEAST CORNER THEREOF; THENCE SOUTH 00°00'00" WEST ALONG THE EAST LINE OF SAID TRACT 108.90 FEET TO THE POINT OF BEGINNING; THENCE SOUTH 89°53'41" WEST 67.07 FEET TO THE WEST LINE OF SAID TRACT; THENCE SOUTH 00°00'53" EAST ALONG WEST LINE OF SAID TRACT 38.22 FEET; THENCE SOUTH 89°57'18" EAST 8.61 FEET; THENCE NORTH 00°02'42" EAST 10.45 FEET; THENCE SOUTH 89°57'18" EAST 11.14 FEET; THENCE NORTH 00°02'42" EAST 2.61 FEET; THENCE SOUTH 89°57'18" EAST 17.13 FEET; THENCE NORTH 00°02'42" EAST 12.48 FEET; THENCE SOUTH 89°57'18" EAST 30.16 FEET TO THE EAST LINE OF SAID TRACT; THENCE NORTH 00°00'00" EAST ALONG THE EAST LINE OF SAID TRACT 12.86 FEET TO THE POINT OF BEGINNING, IN COOK COUNTY, ILLINOIS. (EXCEPT THE FREIGHT ELEVATOR PARCEL ON FLOOR 4 BEING THAT PART THEREOF LYING BELOW A HORIZONTAL PLANE HAVING AN ELEVATION OF +67.21 FEET CHICAGO CITY DATUM AND LYING ABOVE A HORIZONTAL PLANE HAVING AN ELEVATION OF +55.16 FEET CHICAGO CITY DATUM AND LYING WITHIN ITS HORIZONTAL BOUNDARY PROJECTED VERTICALLY AND DESCRIBED AS FOLLOWS: COMMENCING AT THE NORTHWEST CORNER OF THE AFORESAID TRACT; THENCE SOUTH 89°09'06" EAST ALONG THE NORTH LINE OF SAID TRACT 67.11 FEET TO THE NORTHEAST CORNER THEREOF; THENCE SOUTH 00°00'00" WEST ALONG THE EAST LINE OF SAID TRACT 133.29 FEET; THENCE NORTH 89°57'18" WEST 53.88 FEET TO THE POINT OF BEGINNING; THENCE NORTH 00°02'42" EAST 10.53 FEET; THENCE NORTH 89°57'18" WEST 8.73 FEET; THENCE SOUTH 00°02'42" WEST 10.53 FEET; THENCE SOUTH 89°57'18" EAST 8.73 FEET TO THE POINT OF BEGINNING), IN COOK COUNTY, ILLINOIS.

ALSO EXCEPT THAT PART THEREOF (PARCEL 411-412) LYING BELOW A HORIZONTAL PLANE HAVING AN ELEVATION OF +67.21 FEET CHICAGO CITY DATUM AND LYING ABOVE A HORIZONTAL PLANE HAVING AN ELEVATION OF +55.16 FEET CHICAGO CITY DATUM AND LYING WITHIN ITS HORIZONTAL BOUNDARY PROJECTED VERTICALLY AND DESCRIBED AS FOLLOWS: COMMENCING AT THE NORTHWEST CORNER OF

UNOFFICIAL COPY

SAID TRACT; THENCE SOUTH 89°09'06" EAST ALONG THE NORTH LINE OF SAID TRACT 67.11 FEET TO THE NORTHEAST CORNER THEREOF; THENCE SOUTH 00°00'00" WEST ALONG THE EAST LINE OF SAID TRACT 108.90 FEET TO THE POINT OF BEGINNING; THENCE SOUTH 89°53'41" WEST 67.07 FEET TO THE WEST LINE OF SAID TRACT; THENCE NORTH 00°00'53" WEST ALONG WEST LINE OF SAID TRACT 11.68 FEET; THENCE NORTH 89°53'41" EAST 67.08 FEET TO THE EAST LINE OF SAID TRACT; THENCE SOUTH 00°00'00" WEST ALONG THE EAST LINE OF SAID TRACT 11.68 FEET TO THE POINT OF BEGINNING, IN COOK COUNTY, ILLINOIS.

ALSO EXCEPT THAT PART THEREOF (PARCEL 413-414), LYING BELOW A HORIZONTAL PLANE HAVING AN ELEVATION OF +67.21 FEET CHICAGO CITY DATUM AND LYING ABOVE A HORIZONTAL PLANE HAVING AN ELEVATION OF +55.16 FEET CHICAGO CITY DATUM AND LYING WITHIN ITS HORIZONTAL BOUNDARY PROJECTED VERTICALLY AND DESCRIBED AS FOLLOWS: COMMENCING AT THE NORTHWEST CORNER OF SAID TRACT; THENCE SOUTH 89°09'06" EAST ALONG THE NORTH LINE OF SAID TRACT 67.11 FEET TO THE NORTHEAST CORNER THEREOF; THENCE SOUTH 00°00'00" WEST ALONG THE EAST LINE OF SAID TRACT 77.77 FEET TO THE POINT OF BEGINNING; THENCE SOUTH 89°53'41" WEST 67.08 FEET TO THE WEST LINE OF SAID TRACT; THENCE SOUTH 00°00'53" EAST ALONG WEST LINE OF SAID TRACT 19.44 FEET; THENCE NORTH 89°53'41" EAST 67.08 FEET TO THE EAST LINE OF SAID TRACT; THENCE NORTH 00°00'00" EAST ALONG THE EAST LINE OF SAID TRACT 19.44 FEET TO THE POINT OF BEGINNING, IN COOK COUNTY, ILLINOIS.

ALSO EXCEPT THAT PART THEREOF (PARCEL 415-416), LYING BELOW A HORIZONTAL PLANE HAVING AN ELEVATION OF +67.21 FEET CHICAGO CITY DATUM AND LYING ABOVE A HORIZONTAL PLANE HAVING AN ELEVATION OF +55.16 FEET CHICAGO CITY DATUM AND LYING WITHIN ITS HORIZONTAL BOUNDARY PROJECTED VERTICALLY AND DESCRIBED AS FOLLOWS: COMMENCING AT THE NORTHWEST CORNER OF SAID TRACT; THENCE SOUTH 89°09'06" EAST ALONG THE NORTH LINE OF SAID TRACT 67.11 FEET TO THE NORTHEAST CORNER THEREOF; THENCE SOUTH 00°00'00" WEST ALONG THE EAST LINE OF SAID TRACT 77.77 FEET TO THE POINT OF BEGINNING; THENCE SOUTH 89°53'41" WEST 67.08 FEET TO THE WEST LINE OF SAID TRACT; THENCE NORTH 00°00'53" WEST ALONG WEST LINE OF SAID TRACT 18.43 FEET; THENCE NORTH 89°59'57" EAST 67.09 FEET TO THE EAST LINE OF SAID TRACT; THENCE SOUTH 00°00'00" WEST ALONG THE EAST LINE OF SAID TRACT 18.31 FEET TO THE POINT OF BEGINNING, IN COOK COUNTY, ILLINOIS.

ALSO EXCEPT THAT PART THEREOF (PARCEL 417-418), LYING BELOW A HORIZONTAL PLANE HAVING AN ELEVATION OF +67.21 FEET CHICAGO CITY DATUM AND LYING ABOVE A HORIZONTAL PLANE HAVING AN ELEVATION OF +55.16 FEET CHICAGO CITY DATUM AND LYING WITHIN ITS HORIZONTAL BOUNDARY PROJECTED VERTICALLY AND DESCRIBED AS FOLLOWS: COMMENCING AT THE NORTHWEST CORNER OF SAID TRACT; THENCE SOUTH 89°09'06" EAST ALONG THE NORTH LINE OF SAID TRACT 67.11 FEET TO THE NORTHEAST CORNER THEREOF; THENCE SOUTH 00°00'00" WEST ALONG THE EAST LINE OF SAID TRACT 45.06 FEET TO THE POINT OF BEGINNING; THENCE SOUTH 89°59'57" WEST 67.09 FEET TO THE WEST LINE OF SAID TRACT; THENCE SOUTH 00°00'53" EAST ALONG WEST LINE OF SAID TRACT 14.41 FEET; THENCE NORTH 89°59'57" EAST 67.09 FEET TO THE EAST LINE OF SAID TRACT; THENCE NORTH 00°00'00" EAST ALONG THE EAST LINE OF SAID TRACT 14.41 FEET TO THE POINT OF BEGINNING, IN COOK COUNTY, ILLINOIS.

ALSO EXCEPT THAT PART THEREOF (PARCEL 419-420), LYING BELOW A HORIZONTAL PLANE HAVING AN ELEVATION OF +67.21 FEET CHICAGO CITY DATUM AND LYING ABOVE A HORIZONTAL PLANE HAVING AN ELEVATION OF +55.16 FEET CHICAGO CITY DATUM AND LYING WITHIN ITS HORIZONTAL BOUNDARY

UNOFFICIAL COPY

PROJECTED VERTICALLY AND DESCRIBED AS FOLLOWS: COMMENCING AT THE NORTHWEST CORNER OF SAID TRACT; THENCE SOUTH 89°09'06" EAST ALONG THE NORTH LINE OF SAID TRACT 67.11 FEET TO THE NORTHEAST CORNER THEREOF; THENCE SOUTH 00°00'00" WEST ALONG THE EAST LINE OF SAID TRACT 45.06 FEET TO THE POINT OF BEGINNING; THENCE SOUTH 89°59'57" WEST 67.09 FEET TO THE WEST LINE OF SAID TRACT; THENCE NORTH 00°00'53" WEST ALONG WEST LINE OF SAID TRACT 14.42 FEET; THENCE NORTH 89°59'57" EAST 67.09 FEET TO THE EAST LINE OF SAID TRACT; THENCE SOUTH 00°00'00" WEST ALONG THE EAST LINE OF SAID TRACT 14.42 FEET TO THE POINT OF BEGINNING, IN COOK COUNTY, ILLINOIS.

ALSO EXCEPT THAT PART THEREOF (PARCEL 421-422), LYING BELOW A HORIZONTAL PLANE HAVING AN ELEVATION OF +67.21 FEET CHICAGO CITY DATUM AND LYING ABOVE A HORIZONTAL PLANE HAVING AN ELEVATION OF +55.16 FEET CHICAGO CITY DATUM AND LYING WITHIN ITS HORIZONTAL BOUNDARY PROJECTED VERTICALLY AND DESCRIBED AS FOLLOWS: COMMENCING AT THE NORTHWEST CORNER OF SAID TRACT; THENCE SOUTH 89°09'06" EAST ALONG THE NORTH LINE OF SAID TRACT 67.11 FEET TO THE NORTHEAST CORNER THEREOF; THENCE SOUTH 00°00'00" WEST ALONG THE EAST LINE OF SAID TRACT 16.28 FEET TO THE POINT OF BEGINNING; THENCE SOUTH 89°59'57" WEST 67.10 FEET TO THE WEST LINE OF SAID TRACT; THENCE SOUTH 00°00'53" EAST ALONG WEST LINE OF SAID TRACT 14.36 FEET; THENCE NORTH 89°59'57" EAST 67.09 FEET TO THE EAST LINE OF SAID TRACT; THENCE NORTH 00°00'00" EAST ALONG THE EAST LINE OF SAID TRACT 14.36 FEET TO THE POINT OF BEGINNING, IN COOK COUNTY, ILLINOIS.

ALSO EXCEPT THAT PART THEREOF (PARCEL 423-424), LYING BELOW A HORIZONTAL PLANE HAVING AN ELEVATION OF +67.21 FEET CHICAGO CITY DATUM AND LYING ABOVE A HORIZONTAL PLANE HAVING AN ELEVATION OF +55.16 FEET CHICAGO CITY DATUM AND LYING WITHIN ITS HORIZONTAL BOUNDARY PROJECTED VERTICALLY AND DESCRIBED AS FOLLOWS: BEGINNING AT THE NORTHWEST CORNER OF SAID TRACT; THENCE SOUTH 89°09'06" EAST ALONG THE NORTH LINE OF SAID TRACT 67.11 FEET TO THE NORTHEAST CORNER THEREOF; THENCE SOUTH 00°00'00" WEST ALONG THE EAST LINE OF SAID TRACT 16.28 FEET; THENCE SOUTH 89°59'57" WEST 67.10 FEET TO THE WEST LINE OF SAID TRACT; THENCE NORTH 00°00'53" WEST ALONG WEST LINE OF SAID TRACT 17.27 FEET TO THE POINT OF BEGINNING, IN COOK COUNTY, ILLINOIS.

ALSO EXCEPT THAT PART THEREOF (PARCEL 301), LYING BELOW A HORIZONTAL PLANE HAVING AN ELEVATION OF +57.20 FEET CHICAGO CITY DATUM AND LYING ABOVE A HORIZONTAL PLANE HAVING AN ELEVATION OF +46.20 FEET CHICAGO CITY DATUM AND LYING WITHIN ITS HORIZONTAL BOUNDARY PROJECTED VERTICALLY AND DESCRIBED AS FOLLOWS: COMMENCING AT THE NORTHWEST CORNER OF SAID TRACT; THENCE SOUTH 89°09'06" EAST ALONG THE NORTH LINE OF SAID TRACT 67.11 FEET TO THE NORTHEAST CORNER THEREOF; THENCE SOUTH 00°00'00" WEST ALONG THE EAST LINE OF SAID TRACT 195.91 FEET TO THE SOUTHEAST CORNER OF SAID TRACT; THENCE SOUTH 89°59'37" WEST ALONG THE SOUTH LINE OF SAID TRACT 33.53 FEET TO THE POINT OF BEGINNING; THENCE CONTINUING ALONG THE SAID SOUTH LINE OF TRACT 33.53 FEET TO THE SOUTHWEST CORNER OF SAID TRACT; THENCE NORTH 00°00'53" WEST ALONG THE WEST LINE OF SAID TRACT 16.86 FEET; THENCE SOUTH 89°57'18" EAST 33.54 FEET; THENCE SOUTH 00°02'42" WEST 16.83 FEET TO THE POINT OF BEGINNING, IN COOK COUNTY, ILLINOIS.

ALSO EXCEPT THAT PART THEREOF (PARCEL 302-304) LYING BELOW A HORIZONTAL PLANE HAVING AN ELEVATION OF +57.20 FEET CHICAGO CITY DATUM AND LYING ABOVE A HORIZONTAL PLANE HAVING AN ELEVATION OF +46.20 FEET CHICAGO CITY DATUM AND LYING WITHIN ITS HORIZONTAL BOUNDARY

UNOFFICIAL COPY

PROJECTED VERTICALLY AND DESCRIBED AS FOLLOWS: COMMENCING AT THE NORTHWEST CORNER OF SAID TRACT; THENCE SOUTH 89°09'06" EAST ALONG THE NORTH LINE OF SAID TRACT 67.11 FEET TO THE NORTHEAST CORNER THEREOF; THENCE SOUTH 00°00'00" WEST ALONG THE EAST LINE OF SAID TRACT 163.04 FEET TO THE POINT OF BEGINNING; THENCE NORTH 89°57'18" WEST 67.06 FEET TO THE WEST LINE OF SAID TRACT; THENCE SOUTH 00°00'53" EAST ALONG THE WEST LINE OF SAID TRACT 16.07 FEET; THENCE SOUTH 89°57'18" EAST 33.54 FEET; THENCE SOUTH 00°02'42" WEST 16.83 FEET TO THE SOUTH LINE OF SAID TRACT; THENCE NORTH 89°59'37" EAST ALONG THE SOUTH LINE OF SAID TRACT 33.53 FEET TO THE SOUTHEAST CORNER OF SAID TRACT; THENCE NORTH 00°00'00" EAST ALONG THE EAST LINE OF SAID TRACT 32.87 FEET TO THE POINT OF BEGINNING, IN COOK COUNTY, ILLINOIS.

ALSO EXCEPT THAT PART THEREOF (PARCEL 305-306) LYING BELOW A HORIZONTAL PLANE HAVING AN ELEVATION OF +57.20 FEET CHICAGO CITY DATUM AND LYING ABOVE A HORIZONTAL PLANE HAVING AN ELEVATION OF +46.20 FEET CHICAGO CITY DATUM AND LYING WITHIN ITS HORIZONTAL BOUNDARY PROJECTED VERTICALLY AND DESCRIBED AS FOLLOWS: COMMENCING AT THE NORTHWEST CORNER OF SAID TRACT; THENCE SOUTH 89°09'06" EAST ALONG THE NORTH LINE OF SAID TRACT 67.11 FEET TO THE NORTHEAST CORNER THEREOF; THENCE SOUTH 00°00'00" WEST ALONG THE EAST LINE OF SAID TRACT 163.04 FEET TO THE POINT OF BEGINNING; THENCE NORTH 89°57'18" WEST 67.06 FEET TO THE WEST LINE OF SAID TRACT; THENCE NORTH 00°00'53" WEST ALONG THE WEST LINE OF SAID TRACT 15.74 FEET; THENCE SOUTH 89°57'18" EAST 30.36 FEET; THENCE NORTH 00°02'42" EAST 1.27 FEET; THENCE SOUTH 89°57'18" EAST 36.70 FEET TO THE EAST LINE OF SAID TRACT; THENCE SOUTH 00°00'00" WEST ALONG THE EAST LINE OF SAID TRACT 17.01 FEET TO THE POINT OF BEGINNING, IN COOK COUNTY, ILLINOIS.

ALSO EXCEPT THAT PART THEREOF (PARCEL 307-309) LYING BELOW A HORIZONTAL PLANE HAVING AN ELEVATION OF +55.16 FEET CHICAGO CITY DATUM AND LYING ABOVE A HORIZONTAL PLANE HAVING AN ELEVATION OF +42.80 FEET CHICAGO CITY DATUM AND LYING WITHIN ITS HORIZONTAL BOUNDARY PROJECTED VERTICALLY AND DESCRIBED AS FOLLOWS: COMMENCING AT THE NORTHWEST CORNER OF SAID TRACT; THENCE SOUTH 89°09'06" EAST ALONG THE NORTH LINE OF SAID TRACT 67.11 FEET TO THE NORTHEAST CORNER THEREOF; THENCE SOUTH 00°00'00" WEST ALONG THE EAST LINE OF SAID TRACT 121.72 FEET TO THE POINT OF BEGINNING; THENCE NORTH 89°57'18" WEST 33.49 FEET; THENCE NORTH 00°07'55" WEST 12.41 FEET; THENCE SOUTH 89°56'59" WEST 33.55 FEET TO THE WEST LINE OF SAID TRACT; THENCE SOUTH 00°00'53" EAST ALONG THE WEST LINE OF SAID TRACT 37.92 FEET; THENCE SOUTH 89°57'18" EAST 8.61 FEET; THENCE NORTH 00°02'42" EAST 10.45 FEET; THENCE SOUTH 89°57'18" EAST 11.14 FEET; THENCE NORTH 00°02'42" EAST 2.61 FEET; THENCE SOUTH 89°57'18" EAST 16.78 FEET; THENCE SOUTH 00°02'42" WEST 11.79 FEET; THENCE SOUTH 89°57'18" EAST 30.53 FEET TO THE EAST LINE OF SAID TRACT; THENCE NORTH 00°00'00" EAST ALONG THE EAST LINE OF SAID TRACT 24.31 FEET TO THE POINT OF BEGINNING, IN COOK COUNTY, ILLINOIS. (EXCEPT THE FREIGHT ELEVATOR PARCEL ON FLOOR 3 BEING THAT PART THEREOF LYING BELOW A HORIZONTAL PLANE HAVING AN ELEVATION OF +55.16 FEET CHICAGO CITY DATUM AND LYING ABOVE A HORIZONTAL PLANE HAVING AN ELEVATION OF +42.80 FEET CHICAGO CITY DATUM AND LYING WITHIN ITS HORIZONTAL BOUNDARY PROJECTED VERTICALLY AND DESCRIBED AS FOLLOWS: COMMENCING AT THE NORTHWEST CORNER OF THE AFORESAID TRACT; THENCE SOUTH 89°09'06" EAST ALONG THE NORTH LINE OF SAID TRACT 67.11 FEET TO THE NORTHEAST CORNER THEREOF; THENCE SOUTH 00°00'00" WEST ALONG THE EAST LINE OF SAID TRACT 133.29 FEET; THENCE NORTH 89°57'18" WEST 53.88 FEET TO THE POINT OF BEGINNING; THENCE NORTH 00° 02'42" EAST 10.53 FEET; THENCE NORTH 89°57'18" WEST 8.73 FEET; THENCE SOUTH 00°02'42" WEST 10.53 FEET; THENCE SOUTH 89°57'18" EAST 8.73 FEET TO THE POINT OF BEGINNING), IN COOK COUNTY, ILLINOIS.

UNOFFICIAL COPY

ALSO EXCEPT THAT PART THEREOF (PARCEL 3RD FLOOR HALLWAY) LYING BELOW A HORIZONTAL PLANE HAVING AN ELEVATION OF +55.16 FEET CHICAGO CITY DATUM AND LYING ABOVE A HORIZONTAL PLANE HAVING AN ELEVATION OF +42.80 FEET CHICAGO CITY DATUM AND LYING WITHIN ITS HORIZONTAL BOUNDARY PROJECTED VERTICALLY AND DESCRIBED AS FOLLOWS: COMMENCING AT THE NORTHWEST CORNER OF SAID TRACT; THENCE SOUTH 89°09'06" EAST ALONG THE NORTH LINE OF SAID TRACT 67.11 FEET TO THE NORTHEAST CORNER THEREOF; THENCE SOUTH 00°00'00" WEST ALONG THE EAST LINE OF SAID TRACT 146.03 FEET; THENCE NORTH 89°57'18" WEST 36.70 FEET TO THE POINT OF BEGINNING; THENCE NORTH 00°02'42" EAST 9.36 FEET; THENCE NORTH 89°57'18" WEST 3.78 FEET; THENCE SOUTH 00°02'42" WEST 0.18 FEET; THENCE NORTH 89°57'18" WEST 6.83 FEET; THENCE NORTH 00°02'42" EAST 2.61 FEET; THENCE SOUTH 89°57'18" EAST 16.78 FEET; THENCE SOUTH 00°02'42" WEST 11.79 FEET; THENCE NORTH 89°57'18" WEST 6.17 FEET TO THE POINT OF BEGINNING IN COOK COUNTY, ILLINOIS.

ALSO EXCEPT THAT PART THEREOF (PARCEL 310-312), ALL TAKEN AS A TRACT, LYING BELOW A HORIZONTAL PLANE HAVING AN ELEVATION OF +55.16 FEET CHICAGO CITY DATUM AND LYING ABOVE A HORIZONTAL PLANE HAVING AN ELEVATION OF +42.80 FEET CHICAGO CITY DATUM AND LYING WITHIN ITS HORIZONTAL BOUNDARY PROJECTED VERTICALLY AND DESCRIBED AS FOLLOWS: COMMENCING AT THE NORTHWEST CORNER OF SAID TRACT; THENCE SOUTH 89°09'06" EAST ALONG THE NORTH LINE OF SAID TRACT 67.11 FEET TO THE NORTHEAST CORNER THEREOF; THENCE SOUTH 00°00'00" WEST ALONG THE EAST LINE OF SAID TRACT 121.72 FEET TO THE POINT OF BEGINNING; THENCE NORTH 89°57'18" WEST 33.49 FEET; THENCE NORTH 00°07'55" WEST 12.41 FEET; THENCE SOUTH 89°56'59" WEST 33.55 FEET TO THE WEST LINE OF SAID TRACT; THENCE NORTH 00°00'53" WEST ALONG THE WEST LINE OF SAID TRACT 11.98 FEET; THENCE NORTH 89°53'41" EAST 67.08 FEET; THENCE SOUTH 00°00'00" WEST 24.51 FEET TO THE POINT OF BEGINNING, IN COOK COUNTY, ILLINOIS.

ALSO EXCEPT THAT PART THEREOF (PARCEL 313-314), ALL TAKEN AS A TRACT, LYING BELOW A HORIZONTAL PLANE HAVING AN ELEVATION OF +55.16 FEET CHICAGO CITY DATUM AND LYING ABOVE A HORIZONTAL PLANE HAVING AN ELEVATION OF +42.80 FEET CHICAGO CITY DATUM AND LYING WITHIN ITS HORIZONTAL BOUNDARY PROJECTED VERTICALLY AND DESCRIBED AS FOLLOWS: COMMENCING AT THE NORTHWEST CORNER OF SAID TRACT; THENCE SOUTH 89°09'06" EAST ALONG THE NORTH LINE OF SAID TRACT 67.11 FEET TO THE NORTHEAST CORNER THEREOF; THENCE SOUTH 00°00'00" WEST ALONG THE EAST LINE OF SAID TRACT 77.83 FEET FOR THE POINT OF BEGINNING; THENCE SOUTH 89°53'41" WEST 67.08 FEET TO THE WEST LINE OF SAID TRACT; THENCE SOUTH 00°00'53" EAST ALONG THE WEST LINE OF SAID TRACT 19.38 FEET; THENCE NORTH 89°53'41" EAST 67.08 FEET TO THE EAST LINE OF SAID TRACT; THENCE NORTH 00°00'00" EAST ALONG THE EAST LINE OF SAID TRACT 19.38 FEET TO THE POINT OF BEGINNING, IN COOK COUNTY, ILLINOIS.

ALSO EXCEPT THAT PART THEREOF (PARCEL 315-317), ALL TAKEN AS A TRACT, LYING BELOW A HORIZONTAL PLANE HAVING AN ELEVATION OF +55.16 FEET CHICAGO CITY DATUM AND LYING ABOVE A HORIZONTAL PLANE HAVING AN ELEVATION OF +42.80 FEET CHICAGO CITY DATUM AND LYING WITHIN ITS HORIZONTAL BOUNDARY PROJECTED VERTICALLY AND DESCRIBED AS FOLLOWS: COMMENCING AT THE NORTHWEST CORNER OF SAID TRACT; THENCE SOUTH 89°09'06" EAST ALONG THE NORTH LINE OF SAID TRACT 67.11 FEET TO THE NORTHEAST CORNER THEREOF; THENCE SOUTH 00°00'00" WEST ALONG THE EAST LINE OF SAID TRACT 59.48 FEET FOR THE POINT OF BEGINNING; THENCE CONTINUING SOUTH 00°00'00" WEST 18.35 FEET; THENCE SOUTH 89°53'41" WEST 67.08 FEET TO THE WEST LINE OF SAID TRACT; THENCE NORTH 00°00'53" WEST ALONG THE WEST LINE OF SAID TRACT 32.87 FEET; THENCE NORTH 89°59'23" EAST 33.83 FEET; THENCE SOUTH 00°07'55" EAST 14.41 FEET; THENCE NORTH 89°59'23" EAST 33.23 FEET TO THE POINT OF BEGINNING, IN COOK COUNTY, ILLINOIS.

UNOFFICIAL COPY

ALSO EXCEPT THAT PART THEREOF (PARCEL 318-320), ALL TAKEN AS A TRACT, LYING BELOW A HORIZONTAL PLANE HAVING AN ELEVATION OF +55.16 FEET CHICAGO CITY DATUM AND LYING ABOVE A HORIZONTAL PLANE HAVING AN ELEVATION OF +42.80 FEET CHICAGO CITY DATUM AND LYING WITHIN ITS HORIZONTAL BOUNDARY PROJECTED VERTICALLY AND DESCRIBED AS FOLLOWS: COMMENCING AT THE NORTHWEST CORNER OF SAID TRACT; THENCE SOUTH 89°09'06" EAST ALONG THE NORTH LINE OF SAID TRACT 67.11 FEET TO THE NORTHEAST CORNER THEREOF; THENCE SOUTH 00°00'00" WEST ALONG THE EAST LINE OF SAID TRACT 30.66 FEET FOR THE POINT OF BEGINNING; THENCE SOUTH 89°59'23" WEST 67.09 FEET TO THE WEST LINE OF SAID TRACT; THENCE SOUTH 00°00'53" EAST ALONG THE WEST LINE OF SAID TRACT 14.42 FEET; THENCE NORTH 89°59'23" EAST 33.83 FEET; THENCE SOUTH 00°07'55" EAST 14.41 FEET; THENCE NORTH 89°59'23" EAST 33.23 FEET TO THE EAST LINE OF SAID TRACT; THENCE NORTH 00°00'00" EAST ALONG THE EAST LINE OF SAID TRACT 28.83 FEET TO THE POINT OF BEGINNING, IN COOK COUNTY, ILLINOIS.

ALSO EXCEPT THAT PART THEREOF (PARCEL 321-323), ALL TAKEN AS A TRACT, LYING BELOW A HORIZONTAL PLANE HAVING AN ELEVATION OF +55.16 FEET CHICAGO CITY DATUM AND LYING ABOVE A HORIZONTAL PLANE HAVING AN ELEVATION OF +42.80 FEET CHICAGO CITY DATUM AND LYING WITHIN ITS HORIZONTAL BOUNDARY PROJECTED VERTICALLY AND DESCRIBED AS FOLLOWS: COMMENCING AT THE NORTHWEST CORNER OF SAID TRACT; THENCE SOUTH 89°09'06" EAST ALONG THE NORTH LINE OF SAID TRACT 67.11 FEET TO THE NORTHEAST CORNER THEREOF; THENCE SOUTH 00°00'00" WEST ALONG THE EAST LINE OF SAID TRACT 16.21 FEET FOR THE POINT OF BEGINNING; THENCE SOUTH 89°59'23" WEST 33.32 FEET; THENCE NORTH 00°00'37" WEST 16.71 FEET TO THE NORTH LINE OF SAID TRACT; THENCE NORTH 89°09'06" WEST ALONG THE NORTH LINE OF SAID TRACT 33.78 FEET TO THE NORTHWEST CORNER OF SAID TRACT; THENCE SOUTH 00°00'53" EAST ALONG THE WEST LINE OF SAID TRACT 31.66 FEET; THENCE NORTH 89°59'23" EAST 67.09 FEET TO THE EAST LINE OF SAID TRACT; THENCE NORTH 00°00'00" EAST ALONG THE EAST LINE OF SAID TRACT 14.45 FEET TO THE POINT OF BEGINNING, IN COOK COUNTY, ILLINOIS.

ALSO EXCEPT THAT PART THEREOF (PARCEL 324), ALL TAKEN AS A TRACT, LYING BELOW A HORIZONTAL PLANE HAVING AN ELEVATION OF +55.16 FEET CHICAGO CITY DATUM AND LYING ABOVE A HORIZONTAL PLANE HAVING AN ELEVATION OF +42.80 FEET CHICAGO CITY DATUM AND LYING WITHIN ITS HORIZONTAL BOUNDARY PROJECTED VERTICALLY AND DESCRIBED AS FOLLOWS: COMMENCING AT THE NORTHWEST CORNER OF SAID TRACT; THENCE SOUTH 89°09'06" EAST ALONG THE NORTH LINE OF SAID TRACT 33.78 FEET FOR THE POINT OF BEGINNING; THENCE CONTINUING SOUTH 89°09'06" EAST ALONG THE NORTH LINE OF SAID TRACT 33.33 FEET TO THE NORTHEAST CORNER OF SAID TRACT; THENCE SOUTH 00°00'00" WEST ALONG THE EAST LINE OF SAID TRACT 16.21 FEET; THENCE SOUTH 89°59'23" WEST 33.32 FEET; THENCE NORTH 00°00'37" WEST 16.71 FEET TO THE POINT OF BEGINNING, IN COOK COUNTY, ILLINOIS.

ALSO EXCEPT THAT PART THEREOF (PARCEL 201-202), ALL TAKEN AS A TRACT, LYING BELOW A HORIZONTAL PLANE HAVING AN ELEVATION OF +46.20 FEET CHICAGO CITY DATUM AND LYING ABOVE A HORIZONTAL PLANE HAVING AN ELEVATION OF +35.20 FEET CHICAGO CITY DATUM AND LYING WITHIN ITS HORIZONTAL BOUNDARY PROJECTED VERTICALLY AND DESCRIBED AS FOLLOWS: COMMENCING AT THE NORTHWEST CORNER OF SAID TRACT; THENCE SOUTH 89°09'06" EAST ALONG THE NORTH LINE OF SAID TRACT 67.11 FEET TO THE NORTHEAST CORNER THEREOF; THENCE SOUTH 00°00'00" WEST ALONG THE EAST LINE OF SAID TRACT 178.69 FEET TO THE POINT OF BEGINNING; THENCE SOUTH 00°00'00" WEST

UNOFFICIAL COPY

CONTINUING ALONG EAST LINE OF SAID TRACT 17.22 FEET TO THE SOUTHEAST CORNER OF SAID TRACT; THENCE SOUTH 89°59'37" WEST ALONG THE SOUTH LINE OF SAID TRACT 67.05 FEET TO THE SOUTHWEST CORNER OF SAID TRACT THENCE NORTH 00°00'53" WEST ALONG WEST LINE OF SAID TRACT 17.22 FEET; THENCE NORTH 89°57'37" EAST 67.06 FEET TO THE POINT OF BEGINNING, IN COOK COUNTY, ILLINOIS.

ALSO EXCEPT THAT PART THEREOF (PARCEL 203-205), ALL TAKEN AS A TRACT, LYING BELOW A HORIZONTAL PLANE HAVING AN ELEVATION OF +46.20 FEET CHICAGO CITY DATUM AND LYING ABOVE A HORIZONTAL PLANE HAVING AN ELEVATION OF +35.20 FEET CHICAGO CITY DATUM AND LYING WITHIN ITS HORIZONTAL BOUNDARY PROJECTED VERTICALLY AND DESCRIBED AS FOLLOWS: COMMENCING AT THE NORTHWEST CORNER OF SAID TRACT; THENCE SOUTH 89°09'06" EAST ALONG THE NORTH LINE OF SAID TRACT 67.11 FEET TO THE NORTHEAST CORNER THEREOF; THENCE SOUTH 00°00'00" WEST ALONG THE EAST LINE OF SAID TRACT 162.84 FEET TO THE POINT OF BEGINNING; THENCE SOUTH 89°59'37" WEST 33.53 FEET; THENCE NORTH 00°02'42" EAST 16.84 FEET; THENCE NORTH 89°57'18" WEST 3.19 FEET; THENCE SOUTH 00°02'42" WEST 1.27 FEET; THENCE NORTH 89°57'18" WEST 30.36 FEET TO THE WEST LINE OF SAID TRACT; THENCE SOUTH 00°00'53" EAST ALONG WEST LINE OF SAID TRACT 31.45 FEET; THENCE NORTH 89°59'37" EAST 67.06 FEET TO THE EAST LINE OF SAID TRACT; THENCE NORTH 00°00'00" EAST ALONG THE EAST LINE OF SAID TRACT 15.85 FEET TO THE POINT OF BEGINNING; IN COOK COUNTY, ILLINOIS.

ALSO EXCEPT THAT PART THEREOF (PARCEL 206), ALL TAKEN AS A TRACT, LYING BELOW A HORIZONTAL PLANE HAVING AN ELEVATION OF +46.20 FEET CHICAGO CITY DATUM AND LYING ABOVE A HORIZONTAL PLANE HAVING AN ELEVATION OF +35.20 FEET CHICAGO CITY DATUM AND LYING WITHIN ITS HORIZONTAL BOUNDARY PROJECTED VERTICALLY AND DESCRIBED AS FOLLOWS: COMMENCING AT THE NORTHWEST CORNER OF SAID TRACT; THENCE SOUTH 89°09'06" EAST ALONG THE NORTH LINE OF SAID TRACT 67.11 FEET TO THE NORTHEAST CORNER THEREOF; THENCE SOUTH 00°00'00" WEST ALONG THE EAST LINE OF SAID TRACT 146.03 FEET TO THE POINT OF BEGINNING; THENCE CONTINUING SOUTH 00°00'00" WEST 16.81 FEET; THENCE SOUTH 89°59'37" WEST 33.53 FEET; THENCE NORTH 00°02'42" EAST 16.84 FEET; THENCE SOUTH 89°57'18" EAST 33.52 FEET TO THE EAST LINE OF SAID TRACT AND POINT OF BEGINNING; IN COOK COUNTY, ILLINOIS.

ALSO EXCEPT THAT PART THEREOF (PARCEL 207-208), ALL TAKEN AS A TRACT, LYING BELOW A HORIZONTAL PLANE HAVING AN ELEVATION OF +42.80 FEET CHICAGO CITY DATUM AND LYING ABOVE A HORIZONTAL PLANE HAVING AN ELEVATION OF +29.18 FEET CHICAGO CITY DATUM AND LYING WITHIN ITS HORIZONTAL BOUNDARY PROJECTED VERTICALLY AND DESCRIBED AS FOLLOWS: COMMENCING AT THE NORTHWEST CORNER OF SAID TRACT; THENCE SOUTH 89°09'06" EAST ALONG THE NORTH LINE OF SAID TRACT 67.11 FEET TO THE NORTHEAST CORNER THEREOF; THENCE SOUTH 00°00'00" WEST ALONG THE EAST LINE OF SAID TRACT 121.84 FEET TO THE POINT OF BEGINNING; THENCE NORTH 89°57'18" WEST 33.50 FEET; THENCE SOUTH 00°02'42" WEST 12.40 FEET; THENCE SOUTH 89°57'18" EAST 2.98 FEET; THENCE SOUTH 00°02'42" WEST 11.79 FEET; THENCE SOUTH 89°57'18" EAST 30.53 FEET TO THE EAST LINE OF SAID TRACT; THENCE NORTH 00°00'00" EAST 24.19 FEET TO THE POINT OF BEGINNING; IN COOK COUNTY, ILLINOIS.

ALSO EXCEPT THAT PART THEREOF (PARCEL 2ND FLOOR HALLWAY), ALL TAKEN AS A TRACT, LYING BELOW A HORIZONTAL PLANE HAVING AN ELEVATION OF +42.80 FEET CHICAGO CITY DATUM AND LYING ABOVE A HORIZONTAL PLANE HAVING AN ELEVATION OF +29.18 FEET CHICAGO CITY DATUM AND LYING WITHIN ITS HORIZONTAL BOUNDARY PROJECTED VERTICALLY AND DESCRIBED AS FOLLOWS: COMMENCING AT THE NORTHWEST CORNER OF SAID TRACT; THENCE SOUTH 89°09'06" EAST ALONG THE NORTH LINE OF

UNOFFICIAL COPY

SAID TRACT 67.11 FEET TO THE NORTHEAST CORNER THEREOF; THENCE SOUTH 00°00'00" WEST ALONG THE EAST LINE OF SAID TRACT 146.03 FEET; THENCE NORTH 89°57'18" WEST 36.70 FEET TO THE POINT OF BEGINNING; THENCE NORTH 00°02'42" EAST 9.36 FEET; THENCE NORTH 89°57'18" WEST 3.78 FEET; THENCE SOUTH 00°02'42" WEST 0.18 FEET; THENCE NORTH 89°57'18" WEST 6.83 FEET; THENCE NORTH 00°02'42" EAST 2.61 FEET; THENCE SOUTH 89°57'18" EAST 16.78 FEET; THENCE SOUTH 00°02'42" WEST 11.79 FEET; THENCE NORTH 89°57'18" WEST 6.17 FEET TO THE POINT OF BEGINNING IN COOK COUNTY, ILLINOIS.

ALSO EXCEPT THAT PART THEREOF (PARCEL 209-210), ALL TAKEN AS A TRACT, LYING BELOW A HORIZONTAL PLANE HAVING AN ELEVATION OF +42.80 FEET CHICAGO CITY DATUM AND LYING ABOVE A HORIZONTAL PLANE HAVING AN ELEVATION OF +29.18 FEET CHICAGO CITY DATUM AND LYING WITHIN ITS HORIZONTAL BOUNDARY PROJECTED VERTICALLY AND DESCRIBED AS FOLLOWS: COMMENCING AT THE NORTHWEST CORNER OF SAID TRACT; THENCE SOUTH 89°09'06" EAST ALONG THE NORTH LINE OF SAID TRACT 67.11 FEET TO THE NORTHEAST CORNER THEREOF; THENCE SOUTH 00°00'00" WEST ALONG THE EAST LINE OF SAID TRACT 109.32 FEET FOR THE POINT OF BEGINNING; THENCE SOUTH 89°59'30" WEST 67.07 FEET TO THE WEST LINE OF SAID TRACT; THENCE SOUTH 00°00'53" WEST ALONG WEST LINE OF SAID TRACT 37.91 FEET; THENCE SOUTH 89°57'18" EAST 8.61 FEET; THENCE NORTH 00°02'42" EAST 10.45 FEET; THENCE SOUTH 89°57'18" EAST 11.14 FEET; THENCE NORTH 00°02'42" EAST 2.61 FEET; THENCE SOUTH 89°57'18" EAST 13.80 FEET; THENCE NORTH 00°02'42" EAST 12.40 FEET; THENCE SOUTH 89°57'18" EAST 33.50 FEET TO THE EAST LINE OF SAID TRACT; THENCE NORTH 00°00'00" EAST ALONG THE EAST LINE OF SAID TRACT 12.52 FEET TO THE POINT OF BEGINNING, IN COOK COUNTY, ILLINOIS.

(EXCEPT THE FREIGHT ELEVATOR PARCEL ON FLOOR 2 BEING THAT PART THEREOF LYING BELOW A HORIZONTAL PLANE HAVING AN ELEVATION OF +42.80 FEET CHICAGO CITY DATUM AND LYING ABOVE A HORIZONTAL PLANE HAVING AN ELEVATION OF +29.18 FEET CHICAGO CITY DATUM AND LYING WITHIN ITS HORIZONTAL BOUNDARY PROJECTED VERTICALLY AND DESCRIBED AS FOLLOWS: COMMENCING AT THE NORTHWEST CORNER OF THE AFORESAID TRACT; THENCE SOUTH 89°09'06" EAST ALONG THE NORTH LINE OF SAID TRACT 67.11 FEET TO THE NORTHEAST CORNER THEREOF; THENCE SOUTH 00°00'00" WEST ALONG THE EAST LINE OF SAID TRACT 133.29 FEET; THENCE NORTH 89°57'18" WEST 53.88 FEET FOR THE POINT OF BEGINNING; THENCE NORTH 00°02'42" EAST 10.53 FEET; THENCE NORTH 89°57'18" WEST 8.73 FEET; THENCE SOUTH 00°02'42" WEST 10.53 FEET; THENCE SOUTH 89°57'18" EAST 8.73 FEET TO THE POINT OF BEGINNING), IN COOK COUNTY, ILLINOIS.

ALSO EXCEPT THAT PART THEREOF (PARCEL 211), ALL TAKEN AS A TRACT, LYING BELOW A HORIZONTAL PLANE HAVING AN ELEVATION OF +42.80 FEET CHICAGO CITY DATUM AND LYING ABOVE A HORIZONTAL PLANE HAVING AN ELEVATION OF +29.18 FEET CHICAGO CITY DATUM AND LYING WITHIN ITS HORIZONTAL BOUNDARY PROJECTED VERTICALLY AND DESCRIBED AS FOLLOWS: COMMENCING AT THE NORTHWEST CORNER OF SAID TRACT; THENCE SOUTH 89°09'06" EAST ALONG THE NORTH LINE OF SAID TRACT 67.11 FEET TO THE NORTHEAST CORNER THEREOF; THENCE SOUTH 00°00'00" WEST ALONG THE EAST LINE OF SAID TRACT 109.32 FEET; THENCE SOUTH 89°59'30" WEST 33.49 FEET FOR THE POINT OF BEGINNING; THENCE CONTINUING SOUTH 89°59'30" WEST 33.59 FEET TO THE WEST LINE OF SAID TRACT; THENCE NORTH 00°00'53" WEST ALONG THE WEST LINE OF SAID TRACT 12.09 FEET; THENCE NORTH 89°59'30" EAST 33.60 FEET; THENCE SOUTH 00°02'42" WEST 12.09 FEET TO THE POINT OF BEGINNING; IN COOK COUNTY, ILLINOIS.

PERMANENT REAL ESTATE INDEX NUMBERS:

17-16-245-029-0000 and 17-16-245-030-0000

UNOFFICIAL COPY

ADDRESS OF PROPERTY:
500 South Dearborn Street
Chicago, Illinois 60605

COOK COUNTY
RECORDER OF DEEDS

COOK COUNTY
RECORDER OF DEEDS

COOK COUNTY
RECORDER OF DEEDS

Property of Cook County Clerk's Office