

# UNOFFICIAL COPY

**PREPARED BY:**

BMO HARRIS BANK N.A.  
PO BOX 2058  
MILWAUKEE WI 53201

Doc#: 1903208114 Fee: \$50.00  
Edward M. Moody  
Cook County Recorder of Deeds  
Date: 02/01/2019 11:44 AM Pg: 1 of 2

**WHEN RECORDED MAIL TO:**

BMO HARRIS BANK N.A.  
PO BOX 2058  
MILWAUKEE WI 53201-2058

**SUBMITTED BY: PETER RUHLAND**

---

## RELEASE OF MORTGAGE

Illinois

KNOW ALL MEN BY THESE PRESENTS that, **BMO HARRIS BANK N.A.** mortgagee of a certain mortgage, whose parties, dates and recording information are below, does hereby cancel and discharge said mortgage.

Original Mortgagor(s): MARK A JOHNSON AND VICKI M JOHNSON, HUSBAND AND WIFE

Original Mortgagee(s): **HARRIS N.A.**

Dated: 05/20/2011 Recorded: 05/27/2011 as Instrument No: 1114757095

Legal Description: **SEE ATTACHED LEGAL**


Parcel Tax ID: **18-07-301-020-0000**

County: Cook County, State of IL

Property Address: 645 HARDING RD HINSDALE, IL 60521

IN WITNESS WHEREOF, the undersigned has caused this instrument to be executed on this date of 01/29/2019.

**BMO HARRIS BANK N.A. SUCCESSOR IN INTEREST TO HARRIS N.A.**



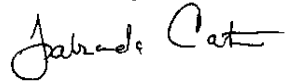
Name: **Matthew Plotz**

Title: **Officer**

STATE OF **Wisconsin** } s.s.  
COUNTY OF **Waukesha**


This instrument was acknowledged before me on 01/29/2019, by **Matthew Plotz, Officer of BMO HARRIS BANK N.A. SUCCESSOR IN INTEREST TO HARRIS N.A.**

Witness my hand and official seal.



Notary Public: **Tabranda Carter**

My Commission Expires: **07/31/2020**



# UNOFFICIAL COPY

THAT PART OF LOT 7 IN BLOCK 2 IN THE WOODLANDS, HINSDALE, ILLINOIS LYING WEST OF A LINE EXTENDING ACROSS LOTS 4 TO 7, BOTH INCLUSIVE IN SAID BLOCK 2, SAID LINE BEING A CURVE CONVEX TO THE NORTHEAST HAVING A RADIUS OF 5604.58 FEET, WHICH CURVE INTERSECTS THE NORTH LINE OF LOT 4 AT POINT 31.87 FEET EAST OF THE NORTHWEST CORNER OF SAID LOT 4 AND WHOSE TANGENT AT THE LAST DESCRIBED POINT FORMS AN ANGLE OF 95 DEGREES 53 MINUTES 12 SECONDS TO THE LEFT WITH THE NORTH LINE OF SAID LOT 4, SAID CURVE ALSO INTERSECTING THE SOUTH LINE OF SAID LOT 7 AT A POINT 145.88 FEET EAST OF THE SOUTHWEST CORNER OF SAID LOT 7 AND WHOSE TANGENT AT THE LAST DESCRIBED POINT FORMS AN ANGLE OF 90 DEGREES 37 MINUTES 04 SECONDS TO THE LEFT WITH THE SOUTH LINE OF SAID LOT 7 SAID 'WOODLANDS', HINSDALE, ILLINOIS, BEING A SUBDIVISION OF THE SOUTHWEST 1/4 OF SECTION 7, TOWNSHIP 38 NORTH, RANGE 12 EAST OF THE THIRD PRINCIPAL MERIDIAN, EXCEPTING THEREFROM THE WEST 1312.4 FEET OF THE NORTH 718.2 FEET OF SAID SOUTHWEST 1/4, IN COOK COUNTY, ILLINOIS.

Property of Cook County Clerk's Office