

# UNOFFICIAL COPY

Instrument Prepared By:

Christopher S. Mehring  
Goldstein & McClintock LLLP  
The Landmark Building  
316 North Milwaukee Street  
Suite 201  
Milwaukee, WI 53202


And When Recorded Mail To:

Christopher S. Mehring  
Goldstein & McClintock LLLP  
The Landmark Building  
316 North Milwaukee Street  
Suite 201  
Milwaukee, WI 53202

P.I.N.: 05-30-405-020-0000

Street Address:

3232 Lake Ave., Wilmette, IL



Space Above This Line for Recorder's Use

## ASSIGNMENT OF MORTGAGE

For good and valuable consideration, the receipt of which is hereby acknowledged, Wells Fargo Bank, National Association ("**Assignor**"), hereby grants, assigns and transfers to Wilmington Savings Fund Society, FSB, as successor trustee and collateral agent ("**Assignee**"), that certain Mortgage, Assignment of Leases and Rents, and Security Agreement (as the same may have been amended, modified, restated or assigned), made by Bonstores Realty Two, LLC, as mortgagor, to Assignor, as mortgagee, which is dated January 15, 2016 and recorded January 26, 2016 in the office of the County Recorder of Cook County, Illinois as Document No. 1602615047, which encumbers the premises legally described on Exhibit A attached hereto and made a part hereof, and the appurtenances and privileges, if any, thereunto belonging.

[REMAINDER OF PAGE INTENTIONALLY LEFT BANK]

# UNOFFICIAL COPY

IN WITNESS WHEREOF, the undersigned has executed this assignment on January \_\_, 2019.

**ASSIGNOR:**

**Wells Fargo Bank, National Association**

By: [Signature]  
Name: Thomas M. Korsman  
Its: Vice President

STATE OF Minnesota )


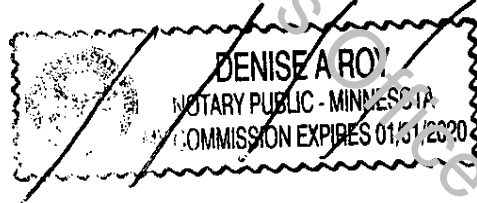
COUNTY OF Hennepin )

On January 10, 2019 before me, Vice President of Wells Fargo Bank, National Association personally appeared Thomas M. Korsman, personally known to me (or proved to me on the basis of satisfactory evidence) to be the person(s) whose name(s) is/are subscribed to the within instrument and acknowledged to me that he/she/they executed the same in his/her/their authorized capacity(ies), and that by his/her/their signature(s) on the instrument the person(s), or the entity upon behalf of which the person(s) acted, executed the instrument.

WITNESS my hand and official seal.

[Signature]  
Notary Public

My commission expires: 1/31/20



# UNOFFICIAL COPY

## EXHIBIT A

### LEGAL DESCRIPTION

#### PARCEL 1:

LOT 1 IN EDENS PLAZA SUBDIVISION, BEING A SUBDIVISION IN THE SOUTHEAST 1/4 OF SECTION 30, TOWNSHIP 42 NORTH, RANGE 13 EAST OF THE THIRD PRINCIPAL MERIDIAN, ACCORDING TO THE PLAT THEREOF RECORDED SEPTEMBER 20, 1967 AS DOCUMENT 20265607 IN COOK COUNTY, ILLINOIS EXCEPT FOR THE PROPERTY DESCRIBED AS FOLLOWS:

THAT PART OF LOT 1 IN EDENS PLAZA, BEING A SUBDIVISION IN THE SOUTHEAST QUARTER OF SECTION 30, TOWNSHIP 42, RANGE 13 EAST OF THE THIRD PRINCIPAL MERIDIAN, ACCORDING TO THE PLAT THEREOF RECORDED SEPTEMBER 20, 1967 AS DOCUMENT 20265607, IN COOK COUNTY, ILLINOIS, DESCRIBED AS FOLLOWS:

BEGINNING AT THE NORTHWEST CORNER OF LOT 1 AFORESAID; THENCE ON AN ASSUMED AZIMUTH OF 129 DEGREES 36 MINUTES 27 SECONDS ALONG THE NORTHERLY LINE OF SAID LOT 1, A DISTANCE OF 585.84 FEET TO THE EASTERLY LINE OF SAID LOT 1; THENCE ON AN AZIMUTH OF 153 DEGREES 45 MINUTES 59 SECONDS ALONG SAID EASTERLY LINE, BEING ALSO THE WESTERLY LINE OF SKOKIE BLVD., 76.51 FEET TO A POINT OF CURVATURE IN SAID LINE; THENCE SOUTHEASTERLY ALONG A TANGENTIAL CURVE CONCAVE TO THE EAST, RADIUS 5679.65 FEET, CENTRAL ANGLE 02 DEGREES 51 MINUTES 55 SECONDS, 284.03 FEET; THENCE ON AN AZIMUTH OF 250 DEGREES 52 MINUTES 06 SECONDS, 223.90 FEET; THENCE ON AN AZIMUTH OF 166 DEGREES 51 MINUTES 28 SECONDS, 113.94 FEET; THENCE ON AN AZIMUTH OF 160 DEGREES 20 MINUTES 46 SECONDS, 95.91 FEET; THENCE ON AN AZIMUTH OF 269 DEGREES 57 MINUTES 45 SECONDS, 78.44 FEET; THENCE ON AN AZIMUTH OF 359 DEGREES 57 MINUTES 45 SECONDS, 223.80 FEET; THENCE ON AN AZIMUTH OF 333 DEGREES 27 MINUTES 26 SECONDS, 166.82 FEET; THENCE ON AN AZIMUTH OF 270 DEGREES 32 MINUTES 56 SECONDS, 296.68 FEET TO A POINT ON THE WEST LINE OF LOT 1 WHICH IS 598.76 FEET SOUTH OF THE NORTHWEST CORNER THEREOF; THENCE ON AN AZIMUTH OF 359 DEGREES 53 MINUTES 30 SECONDS ALONG SAID WEST LINE, 598.76 FEET TO THE POINT OF BEGINNING.

#### ALSO

THAT PART OF LOT 1 IN EDENS PLAZA, BEING A SUBDIVISION IN THE SOUTHEAST QUARTER OF SECTION 30, TOWNSHIP 42, RANGE 13 EAST OF THE THIRD PRINCIPAL MERIDIAN, ACCORDING TO THE PLAT THEREOF RECORDED SEPTEMBER 20, 1967 AS DOCUMENT 20265607, IN COOK COUNTY, ILLINOIS, DESCRIBED AS FOLLOWS:

BEGINNING AT THE SOUTHWEST CORNER OF LOT 1 AFORESAID; THENCE ON AN ASSUMED AZIMUTH OF 359 DEGREES 59 MINUTES 43 SECONDS ALONG THE WEST LINE OF SAID LOT 1, A DISTANCE OF 360.00 FEET TO AN ANGLE POINT THEREIN; THENCE ON AN AZIMUTH OF 305 DEGREES 04 MINUTES 59 SECONDS ALONG THE WEST LINE OF LOT 1, A DISTANCE OF 143.97 FEET TO A POINT WHICH IS 204.00 FEET SOUTHEASTERLY OF AN ANGLE POINT IN SAID WEST LINE; THENCE ON AN AZIMUTH OF 35 DEGREES 04 MINUTES 59 SECONDS, 50.64 FEET; THENCE ON AN AZIMUTH OF 89 DEGREES 55 MINUTES 36

# UNOFFICIAL COPY

SECONDS, 175.52 FEET; THENCE ON AN AZIMUTH OF 359 DEGREES 57 MINUTES 45 SECONDS, 141.04 FEET; THENCE ON AN AZIMUTH OF 89 DEGREES 57 MINUTES 45 SECONDS, 93.57 FEET; THENCE ON AN AZIMUTH OF 160 DEGREES 20 MINUTES 46 SECONDS, 190.61 FEET; THENCE ON AN AZIMUTH OF 90 DEGREES 00 MINUTES 00 SECONDS, 210.19 FEET; THENCE ON AN AZIMUTH OF 341 DEGREES 36 MINUTES 33 SECONDS, 185.60 FEET; THENCE ON AN AZIMUTH OF 69 DEGREES 58 MINUTES 08 SECONDS, 46.59 FEET TO THE EAST LINE OF LOT 1; THENCE SOUTHERLY ALONG SAID EAST LINE AND A CURVE CONCAVE TO THE EAST (BEING ALSO THE WEST LINE OF SKOKIE BLVD.), RADIUS 5679.65 FOOT, A CENTRAL ANGLE 04 DEGREES 05 MINUTES 18 SECONDS, 405.28 FEET TO A POINT ON A 3291.63 FOOT RADIUS CURVE, THE CENTER OF CIRCLE OF SAID CURVE BEARS AN AZIMUTH OF 74 DEGREES 03 MINUTES 26 SECONDS FROM SAID POINT; THENCE SOUTHERLY ALONG SAID CURVE, CENTRAL ANGLE 04 DEGREES 00 MINUTES 39 SECONDS, 230.42 FEET TO A POINT OF REVERSE CURVATURE; THENCE SOUTHWESTERLY ALONG A 25.00 FOOT RADIUS CURVE, CENTRAL ANGLE 109 DEGREES 56 MINUTES 59 SECONDS, 47.98 FEET TO THE SOUTH LINE OF LOT 1; THENCE ON AN AZIMUTH OF 270 DEGREES 00 MINUTES 00 SECONDS ALONG SAID SOUTH LINE, BEING ALSO THE NORTH LINE OF LAKE AVE., 612.39 FEET TO THE POINT OF BEGINNING.

## PARCEL 2:

NON-EXCLUSIVE EASEMENT IN FAVOR OF PARCEL 1 AS CREATED BY THE EDENS PLAZA RECIPROCAL OPERATING AND EASEMENT AGREEMENT DATED MARCH 25, 1994 AND RECORDED MARCH 30, 1994 AS DOCUMENT 94287447 MADE BY AND BETWEEN NBD BANK, AS TRUSTEE UNDER TRUST NO. 4671 AH, EDENS CENTER ASSOCIATES AND CPS DEPARTMENT STORES, INC. FOR THE FOLLOWING PURPOSES: USE OF THE PARKING AREA FOR THE PARKING AND PASSAGE OF PASSENGER MOTOR VEHICLES AND PEDESTRIANS; USE OF THE ROADWAYS TO PROVIDE PASSAGE BY MOTOR VEHICLES AND PEDESTRIANS; USE OF VARIOUS WALKWAYS; USE OF THE PARKING AREA FOR SURFACE STORM WATER RUN-OFF TO THE STORM WATER FACILITIES; USE FOR VEHICULAR AND PEDESTRIAN ACCESS OVER THE ACCESS ROAD DEPICTED ON EXHIBIT B THERETO; INSTALL, MAINTAIN, REPAIR, USE AND OPERATE THE SHOPPING CENTER IDENTIFICATION SIGNS; RIGHT TO HAVE OTHER PARTY'S BUILDING (AS DEFINED THEREIN) ABUT AND CONNECT TO; FOR COMMON UTILITY FACILITIES AND OTHER UTILITY FACILITIES; OVER, UPON, UNDER AND ON THE FOLLOWING TRACT OF LAND:

THAT PART OF LOT 1 IN EDENS PLAZA, BEING A SUBDIVISION IN THE SOUTHEAST QUARTER OF SECTION 30, TOWNSHIP 42 NORTH, RANGE 13 EAST OF THE THIRD PRINCIPAL MERIDIAN, ACCORDING TO THE PLAT THEREOF RECORDED SEPTEMBER 20, 1967 AS DOCUMENT 20265607 IN COOK COUNTY, ILLINOIS, DESCRIBED AS FOLLOWS:

COMMENCING AT THE NORTHWEST CORNER OF LOT 1 AFORESAID; THENCE ON AN ASSUMED AZIMUTH OF 129 DEGREES 36 MINUTES 27 SECONDS ALONG THE NORTHERLY LINE OF SAID LOT 1, A DISTANCE OF 585.84 FEET TO THE EASTERLY LINE OF SAID LOT 1; THENCE ON AN AZIMUTH OF 153 DEGREES 45 MINUTES 59 SECONDS ALONG SAID EASTERLY LINE, BEING ALSO THE WESTERLY LINE OF SKOKIE BLVD., 76.51 FEET TO A POINT OF CURVATURE IN SAID LINE; THENCE SOUTHEASTERLY ALONG A TANGENTIAL CURVE, CONCAVE TO THE WEST, RADIUS 5679.65 FEET, CENTRAL ANGLE 02 DEGREES 51 MINUTES 55 SECONDS, 284.03 FEET FOR A POINT OF BEGINNING; THENCE ON AN AZIMUTH OF 250 DEGREES 52 MINUTES 06 SECONDS 223.90 FEET; THENCE ON AN AZIMUTH OF 166 DEGREES 51 MINUTES 28 SECONDS 113.94 FEET; THENCE ON AN AZIMUTH OF 160 DEGREES 20 MINUTES 46 SECONDS 95.91 FEET; THENCE ON AN AZIMUTH

# UNOFFICIAL COPY

OF 269 DEGREES 57 MINUTES 45 SECONDS, 78.44 FEET; THENCE ON AN AZIMUTH OF 359 DEGREES 57 MINUTES 45 SECONDS 223.80 FEET; THENCE ON AN AZIMUTH OF 333 DEGREES 27 MINUTES 26 SECONDS, 166.62 FEET; THENCE ON AN AZIMUTH 270 DEGREES 32 MINUTES 56 SECONDS 296.68 FEET TO A POINT ON THE WEST LINE OF LOT 1 WHICH IS 598.76 FEET SOUTH OF THE NORTHWEST CORNER THEREOF; THENCE ON AN AZIMUTH OF 179 DEGREES 53 MINUTES 30 SECONDS ALONG SAID WEST LINE, 486.59 FEET TO AN ANGLE POINT THEREIN; THENCE ON AN AZIMUTH OF 125 DEGREES 04 MINUTES 59 SECONDS ALONG THE WEST LINE OF SAID LOT 1, A DISTANCE OF 204.00 FEET; THENCE AN AZIMUTH OF 35 DEGREES 04 MINUTES 59 SECONDS; 50.64 FEET; THENCE ON AN AZIMUTH OF 89 DEGREES 55 MINUTES 36 SECONDS; 175.52 FEET; THENCE ON AN AZIMUTH OF 359 DEGREES 57 MINUTES 45 SECONDS, 141.04 FEET; THENCE ON AN AZIMUTH OF 89 DEGREES 57 MINUTES 45 SECONDS 93.57 FEET; THENCE ON AN AZIMUTH OF 160 DEGREES 20 MINUTES 46 SECONDS 190.61 FEET; THENCE ON AN AZIMUTH OF 90 DEGREES 00 MINUTES 00 SECONDS 210.19 FEET; THENCE ON AN AZIMUTH OF 341 DEGREES 36 MINUTES 33 SECONDS 185.60 FEET; THENCE ON AN AZIMUTH OF 69 DEGREES 58 MINUTES 08 SECONDS, ALONG RADIAL LINE 46.59 FEET TO THE EAST LINE OF LOT 1; THENCE NORTHERLY ALONG SAID EAST LINE AND A CURVE CONCAVE TO THE WEST (BEING ALSO THE WEST LINE OF SKOKIE BLVD.) RADIUS 5679.65 FEET, CENTRAL ANGLE 03 DEGREES 20 MINUTES 14 SECONDS, 330.82 FEET TO THE POINT OF BEGINNING.