

# UNOFFICIAL COPY

Doc#. 1905115088 Fee: \$52.00  
Edward M. Moody  
Cook County Recorder of Deeds  
Date: 02/20/2019 01:19 PM Pg: 1 of 3

When Recorded Mail To:  
Alliant Credit Union  
C/O Nationwide Title Clearing,  
Inc. 2100 Alt. 19 North  
Palm Harbor, FL 34683

Loan Number 233875739

## SATISFACTION OF MORTGAGE

The undersigned declares that it is the present lienholder of a Mortgage made by **SAGAR SHAH** to **ALLIANT CREDIT UNION** bearing the date 10/14/2009 and recorded in the office of the Recorder or Registrar of Titles of **COOK** County, in the State of **Illinois**, in **Document # 0929607034**.

The above described Mortgage is, with the note accompanying it, fully paid, satisfied, and discharged. The recorder of said County is authorized to enter this satisfaction/discharge of record, with respect to the property therein described as situated in the County of **COOK**, State of Illinois as follows, to wit:


SEE EXHIBIT "A" ATTACHED

Tax Code/PIN: 17-09-222-020-1163

Property is commonly known as: 1620 SOUTH MICHIGAN, UNIT 903, CHICAGO, IL 60616.

**Dated this 19th day of February in the year 2019**

**ALLIANT CREDIT UNION**



**DANIELLE BURNS**

**VICE PRESIDENT**

All persons whose signatures appear above are employed by NTC, have qualified authority to sign and have reviewed this document and supporting documentation prior to signing.

UAERC 406000387 UAERC DOCR T181902-08:07:37 [C-2] ERCNIL1



\*D0035659835\*

# UNOFFICIAL COPY

Loan Number 233875739

STATE OF FLORIDA  
COUNTY OF PINELLAS

The foregoing instrument was acknowledged before me on this 19th day of February in the year 2019, by Danielle Burns as VICE PRESIDENT of ALLIANT CREDIT UNION, who, as such VICE PRESIDENT being authorized to do so, executed the foregoing instrument for the purposes therein contained. He/she/they is (are) personally known to me.



MICHELLE BROWN

COMM EXPIRES: 10/13/2020





MICHELLE BROWN  
Notary Public - State of Florida  
My Commission #GG 38514  
Expires October 13, 2020

Document Prepared By: Dave LaRose/NTC, 2100 Alt. 19 North, Palm Harbor, FL 34683 (800)346-9152

FOR THE PROTECTION OF THE OWNER THIS RELEASE SHOULD BE FILED WITH THE RECORDER OR REGISTRAR OF TITLES IN WHOSE OFFICE THE MORTGAGE OR DEED OF TRUST WAS FILED.

UAERC 406000387 UAERC DOCR T181902 08:07:37 [C-2] ERCNIL1



\*D0035659835\*

Property of Cook County Clerk's Office

# UNOFFICIAL COPY

Loan No: 233875739

## 'EXHIBIT A'

UNIT 903 AND P-102, IN THE 1620 S MICHIGAN CONDOMINIUMS AS DELINEATED ON A SURVEY OF THE FOLLOWING DESCRIBED PROPERTY: PARCEL 1: THE NORTH 25.00 FEET OF LOT 3 IN BLOCK 3 IN CLARKE'S ADDITION TO CHICAGO OF PART OF THE SOUTHWEST FRACTIONAL 1/4 OF SECTION 22, TOWNSHIP 39 NORTH, RANGE 14, EAST OF THE THIRD PRINCIPAL MERIDIAN, IN COOK COUNTY, ILLINOIS. PARCEL 2: THAT PART OF LOT 3 IN BLOCK 3 IN CLARKE'S ADDITION TO CHICAGO IN THE SOUTHWEST FRACTIONAL 1/4 OF SECTION 22, TOWNSHIP 39 NORTH, RANGE 14, EAST OF THE THIRD PRINCIPAL MERIDIAN, DESCRIBED AS FOLLOWS: BEGINNING AT A POINT ON THE WEST LINE OF MICHIGAN AVENUE, 25.00 FEET SOUTH OF THE NORTH LINE OF SAID LOT 3; THENCE SOUTH ALONG THE WEST LINE OF MICHIGAN AVENUE TO THE SOUTH LINE OF LOT 3; THENCE NORTH ALONG THE WEST LINE OF SAID LOT TO A POINT 25.00 FEET SOUTH OF THE NORTH LINE OF SAID LOT 3; THENCE EAST ALONG A LINE PARALLEL WITH THE NORTH LINE OF SAID LOT 3 TO THE POINT OF BEGINNING, IN COOK COUNTY, ILLINOIS. PARCEL 3: ALL OF LOT 4 AND THAT PART OF LOT 5 LYING NORTH OF THE SOUTH 50.65 FEET OF SAID LOT 5 IN BLOCK 3 IN CLARKE'S ADDITION TO CHICAGO, IN THE SOUTHWEST FRACTIONAL QUARTER OF SECTION 22, TOWNSHIP 39 NORTH, RANGE 14 EAST OF THE THIRD PRINCIPAL MERIDIAN, IN COOK COUNTY, ILLINOIS. PARCEL 4: THE NORTH 28.15 FEET OF THE SOUTH 50.65 FEET OF LOT 5 IN BLOCK 3 IN CLARKE'S ADDITION TO CHICAGO IN THE SOUTHWEST FRACTIONAL 1/4 OF SECTION 22, TOWNSHIP 39 NORTH, RANGE 14 EAST OF THE THIRD PRINCIPAL MERIDIAN, IN COOK COUNTY, ILLINOIS. PARCEL 5: LOT 6 IN BLOCK 3 IN CLARKE'S ADDITION TO CHICAGO IN THE SOUTHWEST FRACTIONAL 1/4 OF SECTION 22, TOWNSHIP 39 NORTH, RANGE 14 EAST OF THE THIRD PRINCIPAL MERIDIAN, IN COOK COUNTY, ILLINOIS. PARCEL 6: THE NORTH 3 FEET OF LOT 31 IN DEXTER SUBDIVISION OF BLOCK 4 IN THE ASSESSOR'S DIVISION OF THE SOUTHWEST FRACTIONAL 1/4 OF SECTION 22 AFORESAID, IN COOK COUNTY, ILLINOIS. PARCEL 7: THE SOUTH 22 1/2 FEET OF LOT 5 IN BLOCK 3 IN CLARKE'S ADDITION TO CHICAGO IN SOUTHWEST FRACTIONAL 1/4 OF SECTION 22 AFORESAID, ALL IN COOK COUNTY, ILLINOIS. PARCEL 8: THE SOUTH 22 FEET OF LOT 31 AND THE NORTH 1.5 FEET OF LOT 30 IN S. N. DEXTER'S SUBDIVISION OF BLOCK 4 OF ASSESSOR'S DIVISION OF THE SOUTHWEST 1/4 OF SECTION 22, TOWNSHIP 39 NORTH, RANGE 14 EAST OF THE THIRD PRINCIPAL MERIDIAN, IN COOK COUNTY, ILLINOIS. WHICH SURVEY IS ATTACHED TO THE DECLARATION OF CONDOMINIUM RECORDED AS DOCUMENT 0621539044, TOGETHER WITH AN UNDIVIDED PERCENTAGE INTEREST IN THE COMMON ELEMENTS.

Cook County Clerk's Office