

UNOFFICIAL COPY



1905345029

Doc# 1905345029 Fee \$170.00

SHSP FEE:\$9.00 RPRF FEE: \$1.00

EDWARD M. MOODY

COOK COUNTY RECORDER OF DEEDS

DATE: 02/22/2019 12:02 PM PG: 1 OF 67

This instrument was prepared by and when recorded return to:

Craig B. Etlin
Shartsis Friese LLP
One Maritime Plaza, 18th Floor
San Francisco, California 94111

(Above Space for Recorder's Use Only)

MEMORANDUM OF TERMINATION (Sublease)

THIS MEMORANDUM OF TERMINATION ("**Memorandum**") dated as of February 20, 2019 (the "**Effective Date**"), is made by and between PACIFIC CHICAGO MASTER TENANT LLC, a Delaware limited liability company ("**Tenant**") and Pacific Chicago Sublessee Corporation, a Delaware corporation (the "**Subtenant**"), with reference to that certain Sublease dated as of February 19, 2013, as amended by that certain First Amendment to Sublease dated as of May 6, 2014, and as to which the following documents were recorded in the real estate records of Cook County, Illinois: that certain Short Form Sublease dated February 19, 2013 and recorded on February 19, 2013 as Document Number 1305041146 and (ii) that certain First Amendment to Short Form Sublease dated May 6, 2014 and recorded on May 9, 2014 as Document Number 1412901082, and re-recorded to correct certain errors in the legal description on August 5, 2015 as Document Number 152159062 (collectively, the "**Sublease**").

For value received, Tenant and Subtenant do hereby covenant, promise and agree as follows:

1. Premises. Pursuant to the Sublease, Tenant leased to Subtenant, and Subtenant leased from Tenant, certain real property more particularly described on Exhibit A attached hereto (the "**Premises**").

2. Termination of Sublease. Concurrently herewith, Subtenant, Tenant and Pacific Chicago LLC, a Delaware limited liability company ("**Landlord**") are entering into a Termination

NCS 577314 CAG 282

UNOFFICIAL COPY

Agreement providing for the termination of the Sublease and also that certain Master Lease dated as of February 19, 2013 by and between Landlord and Tenant, as amended by that certain First Amendment to Master Lease dated as of May 6, 2014. Accordingly, Tenant and Subtenant hereby acknowledge and agree that the Sublease is hereby terminated as of the Effective Date, and as of such date, Subtenant hereby remises, releases and forever quitclaims to Landlord, all of Subtenant's right, title and interest in and to the Premises.

3. Effect of Memorandum. The purpose of this instrument is to give notice of the Sublease termination.

4. Counterparts. This Memorandum may be executed in one or more counterparts, each of which counterparts shall, for all purposes, be deemed an original and all such counterparts, taken together, shall constitute one and the same instrument.

[Signatures appear on the following page]

UNOFFICIAL COPY

IN WITNESS WHEREOF, Tenant and Subtenant have caused this instrument to be executed as of the Effective Date.

TENANT:


PACIFIC CHICAGO MASTER TENANT LLC,
a Delaware limited liability company

By: Pacific Chicago Manager Corporation,
a Delaware corporation,
its manager

By: 
Name: Joyce Yonge
Title: Assistant Secretary

SUBTENANT:

PACIFIC CHICAGO SUBLESSEE CORPORATION,
a Delaware corporation

By: 
Name: Joyce Yonge
Title: Assistant Secretary

Office of Cook County Clerk's Office

UNOFFICIAL COPY

ACKNOWLEDGMENT

A notary public or other officer completing this certificate verifies only the identity of the individual who signed the document to which this certificate is attached, and not the truthfulness, accuracy, or validity of that document.


STATE OF CALIFORNIA)
) ss.
 COUNTY OF San Francisco)

On February 20th, 2019, before me, Eint Paing, Notary Public, personally appeared Joyce Yance, who proved to me on the basis of satisfactory evidence to be the person(s) whose name(s) is/are subscribed to the within instrument and acknowledged to me that he/she/they executed the same in his/her/their authorized capacity(ies), and that by his/her/their signature(s) on the instrument the person(s), or the entity upon behalf of which the person(s) acted, executed the instrument.

I certify under penalty of perjury under the laws of the State of California that the foregoing paragraph is true and correct.

WITNESS my hand and official seal.

Signature Eint Paing (Seal)



UNOFFICIAL COPY

ACKNOWLEDGMENT

A notary public or other officer completing this certificate verifies only the identity of the individual who signed the document to which this certificate is attached, and not the truthfulness, accuracy, or validity of that document.


STATE OF CALIFORNIA)
) ss.
 COUNTY OF San Francisco)

On February 20th, 2019, before me, Eint Paing, Notary Public, personally appeared Joyce Joyce, who proved to me on the basis of satisfactory evidence to be the person(s) whose name(s) is/are subscribed to the within instrument and acknowledged to me that he/she/they executed the same in his/her/their authorized capacity(ies), and that by his/her/their signature(s) on the instrument the person(s), or the entity upon behalf of which the person(s) acted, executed the instrument.

I certify under penalty of perjury under the laws of the State of California that the foregoing paragraph is true and correct.

WITNESS my hand and official seal.

Signature Eint Paing (Seal)



UNOFFICIAL COPY

EXHIBIT A

LEGAL DESCRIPTION

The real property located in Cook County, Illinois, legally described as follows:

PARCEL HB01

THAT PART OF BLOCK 2 TOGETHER WITH THAT PART OF WATER LOTS 2 TO 8, BOTH INCLUSIVE, IN KINZIE'S ADDITION TO CHICAGO IN FRACTIONAL SECTION 10, TOWNSHIP 39 NORTH, RANGE 14, EAST OF THE THIRD PRINCIPAL MERIDIAN, TOGETHER WITH THAT PART OF VACATED CARROLL AVENUE (FORMERLY KNOWN AS NEW NORTH WATER STREET) TOGETHER WITH THAT PART OF VACATED NORTH WATER STREET IN THE CITY OF CHICAGO, ALL TAKEN AS A TRACT, LYING BELOW A HORIZONTAL PLANE HAVING AN ELEVATION OF 60.81 FEET, CHICAGO CITY DATUM AND LYING ABOVE A HORIZONTAL PLANE HAVING AN ELEVATION OF 60.57 FEET, CHICAGO CITY DATUM AND LYING WITHIN ITS HORIZONTAL BOUNDARY PROJECT VERTICALLY AND DESCRIBED AS FOLLOWS: COMMENCING AT THE POINT OF INTERSECTION OF THE SOUTHEASTERLY LINE OF THE VACATED 18 FOOT ALLEY WHICH LIES SOUTHEAST OF AND ADJOINING LOTS 1 TO 4, BOTH INCLUSIVE, IN COUNTY CLERK'S SUBDIVISION OF LOTS 1 TO 4 IN BLOCK 2 KINZIE'S ADDITION TO CHICAGO, AFORESAID, WITH THE EAST LINE OF NORTH STATE STREET AS RECOGNIZED IN THE WABASH AVENUE BRIDGE ORDINANCE PASSED BY THE CITY COUNCIL OF THE CITY OF CHICAGO ON JULY 29, 1930; THENCE SOUTH 00°09'40" WEST, ALONG THE EAST LINE OF NORTH STATE STREET, AFORESAID, 252.53 FEET TO ITS POINT OF INTERSECTION WITH THE PRESENT NORTHERLY DOCK LINE OF THE CHICAGO RIVER AS RECOGNIZED IN SAID ORDINANCE, SAID POINT BEING SOUTH 0 DEGREES 9 MINUTES 40 SECONDS WEST 475.69 FEET FROM THE NORTHWEST CORNER OF SAID BLOCK 2 OF KINZIE'S ADDITION TO CHICAGO; THENCE NORTH 63°02'40" EAST, ALONG SAID NORTHERLY DOCK LINE, 177.70 FEET; THENCE NORTH 22°24'30" WEST, 68.58 FEET; THENCE NORTH 67°35'30" EAST, 18.75 FEET; THENCE NORTH 22°24'30" WEST, 4.25 FEET; THENCE NORTH 67°35'30" EAST, 1.62 FEET; THENCE NORTH 22°24'30" WEST, 20.32 FEET; THENCE NORTH 89°53'30" WEST, 38.81 FEET; THENCE NORTH 00°06'25" EAST, 19.51 FEET; THENCE NORTH 89°53'21" WEST, 9.37 FEET TO THE POINT OF BEGINNING; THENCE SOUTH 00°06'39" WEST, 22.12 FEET; THENCE NORTH 89°50'11" WEST, 49.59 FEET; THENCE NORTH 00°06'39" EAST, 12.95 FEET; THENCE SOUTH 89°53'21" EAST, 15.38 FEET; THENCE NORTH 00°06'39" EAST, 9.12 FEET; THENCE SOUTH 89°53'21" EAST, 34.21 FEET TO THE POINT OF BEGINNING, IN COOK COUNTY, ILLINOIS.

PARCEL HB02

THAT PART OF LOTS 1 TO 4, BOTH INCLUSIVE, IN COUNTY CLERK'S SUBDIVISION OF LOTS 1 TO 4 IN BLOCK 2 KINZIE'S ADDITION TO CHICAGO IN FRACTIONAL SECTION 10, TOWNSHIP 39 NORTH, RANGE 14, EAST OF THE THIRD PRINCIPAL MERIDIAN, TOGETHER WITH THE VACATED 18 FOOT ALLEY WHICH LIES SOUTHEAST OF AND ADJOINING SAID LOTS, ALL TAKEN AS A TRACT, LYING

UNOFFICIAL COPY

BELOW A HORIZONTAL PLANE HAVING AN ELEVATION OF 60.81 FEET, CHICAGO CITY DATUM AND LYING ABOVE A HORIZONTAL PLANE HAVING AN ELEVATION OF 30.57 FEET, CHICAGO CITY DATUM AND LYING WITHIN ITS HORIZONTAL BOUNDARY PROJECT VERTICALLY AND DESCRIBED AS FOLLOWS: COMMENCING AT THE NORTHWEST CORNER OF BLOCK 2 IN KINZIE'S ADDITION, AFORESAID; THENCE SOUTH 00°09'40" WEST, ALONG THE EAST LINE OF NORTH STATE STREET AS RECOGNIZED IN THE WABASH AVENUE BRIDGE ORDINANCE PASSED BY THE CITY COUNCIL OF THE CITY OF CHICAGO ON JULY 29, 1930, 140.77 FEET; THENCE SOUTH 89°46'43" EAST, 51.70 FEET TO THE POINT OF BEGINNING; THENCE SOUTH 89°46'43" EAST, 8.04 FEET; THENCE SOUTH 00°13'17" WEST, 10.65 FEET; THENCE NORTH 89°43'24" WEST, 8.04 FEET; THENCE NORTH 00°13'17" EAST, 10.64 FEET TO THE POINT OF BEGINNING, IN COOK COUNTY, ILLINOIS.

PARCEL HB03

THAT PART OF LOTS 1 TO 4, BOTH INCLUSIVE, IN COUNTY CLERK'S SUBDIVISION OF LOTS 1 TO 4 IN BLOCK 2 KINZIE'S ADDITION TO CHICAGO IN FRACTIONAL SECTION 10, TOWNSHIP 39 NORTH, RANGE 14, EAST OF THE THIRD PRINCIPAL MERIDIAN, TOGETHER WITH THE VACATED 18 FOOT ALLEY WHICH LIES SOUTHEAST OF AND ADJOINING SAID LOTS, ALL TAKEN AS A TRACT, LYING BELOW A HORIZONTAL PLANE HAVING AN ELEVATION OF 60.81 FEET, CHICAGO CITY DATUM AND LYING ABOVE A HORIZONTAL PLANE HAVING AN ELEVATION OF 30.57 FEET, CHICAGO CITY DATUM AND LYING WITHIN ITS HORIZONTAL BOUNDARY PROJECT VERTICALLY AND DESCRIBED AS FOLLOWS: COMMENCING AT THE NORTHWEST CORNER OF BLOCK 2 IN KINZIE'S ADDITION, AFORESAID; THENCE SOUTH 00°09'40" WEST, ALONG THE EAST LINE OF NORTH STATE STREET AS RECOGNIZED IN THE WABASH AVENUE BRIDGE ORDINANCE PASSED BY THE CITY COUNCIL OF THE CITY OF CHICAGO ON JULY 29, 1930, 67.98 FEET; THENCE SOUTH 89°47'02" EAST, 43.51 FEET TO THE POINT OF BEGINNING; THENCE SOUTH 89°47'02" EAST, 49.78 FEET; THENCE SOUTH 00°02'08" WEST, 11.16 FEET; THENCE NORTH 89°54'30" WEST, 49.89 FEET; THENCE NORTH 00°35'35" EAST, 11.27 FEET TO THE POINT OF BEGINNING, IN COOK COUNTY, ILLINOIS.

PARCEL HB05A

THAT PART OF BLOCK 2 TOGETHER WITH THAT PART OF WATER LOTS 2 TO 8, BOTH INCLUSIVE, IN KINZIE'S ADDITION TO CHICAGO IN FRACTIONAL SECTION 10, TOWNSHIP 39 NORTH, RANGE 14, EAST OF THE THIRD PRINCIPAL MERIDIAN, TOGETHER WITH THAT PART OF VACATED CARROLL AVENUE (FORMERLY KNOWN AS NEW NORTH WATER STREET) TOGETHER WITH THAT PART OF VACATED NORTH WATER STREET IN THE CITY OF CHICAGO, ALL TAKEN AS A TRACT, LYING BELOW A HORIZONTAL PLANE HAVING AN ELEVATION OF 60.81 FEET, CHICAGO CITY DATUM AND LYING ABOVE A HORIZONTAL PLANE HAVING AN ELEVATION OF 30.57 FEET, CHICAGO CITY DATUM AND LYING WITHIN ITS HORIZONTAL BOUNDARY PROJECT VERTICALLY AND DESCRIBED AS FOLLOWS: COMMENCING AT THE POINT OF INTERSECTION OF THE SOUTHEASTERLY LINE OF THE VACATED 18 FOOT ALLEY WHICH LIES SOUTHEAST OF AND ADJOINING LOTS 1 TO 4, BOTH INCLUSIVE, IN COUNTY CLERK'S SUBDIVISION OF LOTS 1 TO 4

UNOFFICIAL COPY

IN BLOCK 2 KINZIE'S ADDITION TO CHICAGO, AFORESAID, WITH THE EAST LINE OF NORTH STATE STREET AS RECOGNIZED IN THE WABASH AVENUE BRIDGE ORDINANCE PASSED BY THE CITY COUNCIL OF THE CITY OF CHICAGO ON JULY 29, 1930; THENCE SOUTH 00°09'40" WEST, ALONG THE EAST LINE OF NORTH STATE STREET, AFORESAID, 252.53 FEET TO ITS POINT OF INTERSECTION WITH THE PRESENT NORTHERLY DOCK LINE OF THE CHICAGO RIVER AS RECOGNIZED IN SAID ORDINANCE, SAID POINT BEING SOUTH 0 DEGREES 9 MINUTES 40 SECONDS WEST 475.69 FEET FROM THE NORTHWEST CORNER OF SAID BLOCK 2 OF KINZIE'S ADDITION TO CHICAGO; THENCE NORTH 63°02'40" EAST, ALONG SAID NORTHERLY DOCK LINE, 177.70 FEET; THENCE NORTH 22°24'30" WEST, 68.58 FEET; THENCE NORTH 67°35'30" EAST, 18.75 FEET; THENCE NORTH 22°24'30" WEST, 4.25 FEET; THENCE NORTH 67°35'30" EAST, 1.62 FEET; THENCE NORTH 22°24'30" WEST, 20.32 FEET; THENCE NORTH 89°53'30" WEST, 38.81 FEET; THENCE NORTH 00°06'25" EAST, 19.51 FEET; THENCE NORTH 89°53'21" WEST, 9.37 FEET; THENCE SOUTH 00°06'39" WEST, 22.12 FEET; THENCE NORTH 89°50'11" WEST, 49.59 FEET; THENCE NORTH 00°06'39" EAST, 12.95 FEET; THENCE SOUTH 89°53'21" EAST, 5.23 FEET TO THE POINT OF BEGINNING; THENCE SOUTH 89°53'21" EAST, 10.15 FEET; THENCE NORTH 00°06'39" EAST, 9.12 FEET; THENCE NORTH 89°53'21" WEST, 10.15 FEET; THENCE SOUTH 00°06'39" WEST, 9.12 FEET TO THE POINT OF BEGINNING, IN COOK COUNTY, ILLINOIS.

PARCEL HB05B

THAT PART OF BLOCK 2 TOGETHER WITH THAT PART OF WATER LOTS 2 TO 8, BOTH INCLUSIVE, IN KINZIE'S ADDITION TO CHICAGO IN FRACTIONAL SECTION 10, TOWNSHIP 39-NORTH, RANGE 14, EAST OF THE THIRD PRINCIPAL MERIDIAN, TOGETHER WITH THAT PART OF VACATED CARROLL AVENUE (FORMERLY KNOWN AS NEW NORTH WATER STREET) TOGETHER WITH THAT PART OF VACATED NORTH WATER STREET IN THE CITY OF CHICAGO, ALL TAKEN AS A TRACT, LYING BELOW A HORIZONTAL PLANE HAVING AN ELEVATION OF 60.81 FEET, CHICAGO CITY DATUM AND LYING ABOVE A HORIZONTAL PLANE HAVING AN ELEVATION OF 30.57 FEET, CHICAGO CITY DATUM AND LYING WITHIN ITS HORIZONTAL BOUNDARY PROJECT VERTICALLY AND DESCRIBED AS FOLLOWS: COMMENCING AT THE POINT OF INTERSECTION OF THE SOUTHEASTERLY LINE OF THE VACATED 18 FOOT ALLEY WHICH LIES SOUTHEAST OF AND ADJOINING LOTS 1 TO 4, BOTH INCLUSIVE, IN COUNTY CLERK'S SUBDIVISION OF LOTS 1 TO 4 IN BLOCK 2 KINZIE'S ADDITION TO CHICAGO, AFORESAID, WITH THE EAST LINE OF NORTH STATE STREET AS RECOGNIZED IN THE WABASH AVENUE BRIDGE ORDINANCE PASSED BY THE CITY COUNCIL OF THE CITY OF CHICAGO ON JULY 29, 1930; THENCE SOUTH 00°09'40" WEST, ALONG THE EAST LINE OF NORTH STATE STREET, AFORESAID, 252.53 FEET TO ITS POINT OF INTERSECTION WITH THE PRESENT NORTHERLY DOCK LINE OF THE CHICAGO RIVER AS RECOGNIZED IN SAID ORDINANCE, SAID POINT BEING SOUTH 0 DEGREES 9 MINUTES 40 SECONDS WEST 475.69 FEET FROM THE NORTHWEST CORNER OF SAID BLOCK 2 OF KINZIE'S ADDITION TO CHICAGO; THENCE NORTH 63°02'40" EAST, ALONG SAID NORTHERLY DOCK LINE, 177.70 FEET; THENCE NORTH 22°24'30" WEST, 68.58 FEET; THENCE NORTH 67°35'30" EAST, 18.75 FEET; THENCE NORTH 22°24'30" WEST, 4.25

UNOFFICIAL COPY

FEET; THENCE NORTH 67°35'30" EAST, 1.62 FEET; THENCE NORTH 22°24'30" WEST, 20.32 FEET; THENCE NORTH 89°53'30" WEST, 38.81 FEET; THENCE NORTH 00°06'25" EAST, 19.51 FEET; THENCE NORTH 89°53'21" WEST, 9.37 FEET; THENCE SOUTH 00°06'39" WEST, 22.12 FEET; THENCE NORTH 89°50'11" WEST, 49.59 FEET; THENCE NORTH 00°06'39" EAST, 12.95 FEET; THENCE SOUTH 89°53'21" EAST, 15.38 FEET; THENCE NORTH 00°06'39" EAST, 20.41 FEET TO THE POINT OF BEGINNING; THENCE NORTH 00°06'39" EAST, 9.35 FEET; THENCE NORTH 89°54'21" WEST, 10.15 FEET; THENCE SOUTH 00°06'39" WEST, 9.35 FEET; THENCE SOUTH 89°53'19" EAST, 10.15 FEET TO THE POINT OF BEGINNING, IN COOK COUNTY, ILLINOIS.

PARCEL PB05C

THAT PART OF BLOCK 2 TOGETHER WITH THAT PART OF WATER LOTS 2 TO 8, BOTH INCLUSIVE, IN KINZIE'S ADDITION TO CHICAGO IN FRACTIONAL SECTION 10, TOWNSHIP 39 NORTH, RANGE 14, EAST OF THE THIRD PRINCIPAL MERIDIAN, TOGETHER WITH THAT PART OF VACATED CARROLL AVENUE (FORMERLY KNOWN AS NEW NORTH WATER STREET) TOGETHER WITH THAT PART OF VACATED NORTH WATER STREET IN THE CITY OF CHICAGO, ALL TAKEN AS A TRACT, LYING BELOW A HORIZONTAL PLANE HAVING AN ELEVATION OF 60.81 FEET, CHICAGO CITY DATUM AND LYING ABOVE A HORIZONTAL PLANE HAVING AN ELEVATION OF 30.57 FEET, CHICAGO CITY DATUM AND LYING WITHIN ITS HORIZONTAL BOUNDARY PROJECT VERTICALLY AND DESCRIBED AS FOLLOWS: COMMENCING AT THE POINT OF INTERSECTION OF THE SOUTHEASTERLY LINE OF THE VACATED 18 FOOT ALLEY WHICH LIES SOUTHEAST OF AND ADJOINING LOTS 1 TO 4, BOTH INCLUSIVE, IN COUNTY CLERK'S SUBDIVISION OF LOTS 1 TO 4 IN BLOCK 2 KINZIE'S ADDITION TO CHICAGO, AFORESAID, WITH THE EAST LINE OF NORTH STATE STREET AS RECOGNIZED IN THE WABASH AVENUE BRIDGE ORDINANCE PASSED BY THE CITY COUNCIL OF THE CITY OF CHICAGO ON JULY 29, 1930; THENCE SOUTH 00°09'40" WEST, ALONG THE EAST LINE OF NORTH STATE STREET, AFORESAID, 252.53 FEET TO ITS POINT OF INTERSECTION WITH THE PRESENT NORTHERLY DOCK LINE OF THE CHICAGO RIVER AS RECOGNIZED IN SAID ORDINANCE, SAID POINT BEING SOUTH 0 DEGREES 9 MINUTES 40 SECONDS WEST 475.69 FEET FROM THE NORTHWEST CORNER OF SAID BLOCK 2 OF KINZIE'S ADDITION TO CHICAGO; THENCE NORTH 63°02'40" EAST, ALONG SAID NORTHERLY DOCK LINE, 177.70 FEET; THENCE NORTH 22°24'30" WEST, 68.58 FEET; THENCE NORTH 67°35'30" EAST, 18.75 FEET; THENCE NORTH 22°24'30" WEST, 4.25 FEET; THENCE NORTH 67°35'30" EAST, 1.62 FEET; THENCE NORTH 22°24'30" WEST, 20.32 FEET; THENCE NORTH 89°53'30" WEST, 38.81 FEET; THENCE NORTH 00°06'25" EAST, 19.51 FEET; THENCE NORTH 89°53'21" WEST, 9.37 FEET; THENCE SOUTH 00°06'39" WEST, 22.12 FEET; THENCE NORTH 89°50'11" WEST, 49.59 FEET; THENCE NORTH 00°06'39" EAST, 12.95 FEET; THENCE SOUTH 89°53'21" EAST, 15.38 FEET; THENCE NORTH 00°06'39" EAST, 9.12 FEET TO THE POINT OF BEGINNING; THENCE NORTH 89°53'21" WEST, 10.15 FEET; THENCE NORTH 00°06'39" EAST, 11.29 FEET; THENCE SOUTH 89°53'19" EAST, 10.15 FEET; THENCE SOUTH 00°06'39" WEST, 11.29 FEET TO THE POINT OF BEGINNING, IN COOK COUNTY, ILLINOIS.

UNOFFICIAL COPY

PARCEL HB06

THAT PART OF BLOCK 2 TOGETHER WITH THAT PART OF WATER LOTS 2 TO 8, BOTH INCLUSIVE, IN KINZIE'S ADDITION TO CHICAGO IN FRACTIONAL SECTION 10, TOWNSHIP 39 NORTH, RANGE 14, EAST OF THE THIRD PRINCIPAL MERIDIAN, TOGETHER WITH THAT PART OF VACATED CARROLL AVENUE (FORMERLY KNOWN AS NEW NORTH WATER STREET) TOGETHER WITH THAT PART OF VACATED NORTH WATER STREET IN THE CITY OF CHICAGO, ALL TAKEN AS A TRACT, LYING BELOW A HORIZONTAL PLANE HAVING AN ELEVATION OF 60.81 FEET, CHICAGO CITY DATUM AND LYING ABOVE A HORIZONTAL PLANE HAVING AN ELEVATION OF 30.57 FEET, CHICAGO CITY DATUM AND LYING WITHIN ITS HORIZONTAL BOUNDARY PROJECT VERTICALLY AND DESCRIBED AS FOLLOWS: COMMENCING AT THE POINT OF INTERSECTION OF THE SOUTHEASTERLY LINE OF THE VACATED 18 FOOT ALLEY WHICH LIES SOUTHEAST OF AND ADJOINING LOTS 1 TO 4, BOTH INCLUSIVE, IN COUNTY CLERK'S SUBDIVISION OF LOTS 1 TO 4 IN BLOCK 2 KINZIE'S ADDITION TO CHICAGO, AFORESAID, WITH THE EAST LINE OF NORTH STATE STREET AS RECOGNIZED IN THE WABASH AVENUE BRIDGE ORDINANCE PASSED BY THE CITY COUNCIL OF THE CITY OF CHICAGO ON JULY 29, 1930; THENCE SOUTH 00°09'40" WEST, ALONG THE EAST LINE OF NORTH STATE STREET, AFORESAID, 252.53 FEET TO ITS POINT OF INTERSECTION WITH THE PRESENT NORTHERLY DOCK LINE OF THE CHICAGO RIVER AS RECOGNIZED IN SAID ORDINANCE, SAID POINT BEING SOUTH 0 DEGREES 9 MINUTES 40 SECONDS WEST 475.69 FEET FROM THE NORTHWEST CORNER OF SAID BLOCK 2 OF KINZIE'S ADDITION TO CHICAGO; THENCE NORTH 63°02'40" EAST, ALONG SAID NORTHERLY DOCK LINE, 177.70 FEET; THENCE NORTH 22°24'30" WEST, 68.58 FEET; THENCE NORTH 67°35'30" EAST, 18.75 FEET; THENCE NORTH 22°24'30" WEST, 4.25 FEET; THENCE NORTH 67°35'30" EAST, 1.62 FEET; THENCE NORTH 22°24'30" WEST, 20.32 FEET; THENCE NORTH 89°53'30" WEST, 38.81 FEET; THENCE NORTH 00°06'25" EAST, 19.51 FEET; THENCE NORTH 89°53'21" WEST, 9.37 FEET; THENCE SOUTH 00°06'39" WEST, 22.12 FEET; THENCE NORTH 89°50'11" WEST, 49.59 FEET; THENCE NORTH 00°06'39" EAST, 12.95 FEET; THENCE SOUTH 89°53'21" EAST, 15.38 FEET; THENCE NORTH 00°06'39" EAST, 20.41 FEET TO THE POINT OF BEGINNING; THENCE NORTH 00°06'39" EAST, 9.35 FEET; THENCE SOUTH 89°54'21" EAST, 34.20 FEET; THENCE SOUTH 00°04'36" WEST, 9.37 FEET; THENCE NORTH 89°53'19" WEST, 34.21 FEET TO THE POINT OF BEGINNING, IN COCK COUNTY, ILLINOIS.

PARCEL HB07

THAT PART OF BLOCK 2 TOGETHER WITH THAT PART OF WATER LOTS 2 TO 8, BOTH INCLUSIVE, IN KINZIE'S ADDITION TO CHICAGO IN FRACTIONAL SECTION 10, TOWNSHIP 39 NORTH, RANGE 14, EAST OF THE THIRD PRINCIPAL MERIDIAN, TOGETHER WITH THAT PART OF VACATED CARROLL AVENUE (FORMERLY KNOWN AS NEW NORTH WATER STREET) TOGETHER WITH THAT PART OF VACATED NORTH WATER STREET IN THE CITY OF CHICAGO, ALL TAKEN AS A TRACT, LYING BELOW A HORIZONTAL PLANE HAVING AN ELEVATION OF 56.40 FEET, CHICAGO CITY DATUM AND LYING ABOVE A HORIZONTAL PLANE HAVING AN ELEVATION OF 30.57 FEET, CHICAGO CITY DATUM AND LYING WITHIN ITS

UNOFFICIAL COPY

HORIZONTAL BOUNDARY PROJECT VERTICALLY AND DESCRIBED AS FOLLOWS: COMMENCING AT THE POINT OF INTERSECTION OF THE SOUTHEASTERLY LINE OF THE VACATED 18 FOOT ALLEY WHICH LIES SOUTHEAST OF AND ADJOINING LOTS 1 TO 4, BOTH INCLUSIVE, IN COUNTY CLERK'S SUBDIVISION OF LOTS 1 TO 4 IN BLOCK 2 KINZIE'S ADDITION TO CHICAGO, AFORESAID, WITH THE EAST LINE OF NORTH STATE STREET AS RECOGNIZED IN THE WABASH AVENUE BRIDGE ORDINANCE PASSED BY THE CITY COUNCIL OF THE CITY OF CHICAGO ON JULY 29, 1930; THENCE SOUTH 00°09'40" WEST, ALONG THE EAST LINE OF NORTH STATE STREET, AFORESAID, 252.53 FEET TO ITS POINT OF INTERSECTION WITH THE PRESENT NORTHERLY DOCK LINE OF THE CHICAGO RIVER AS RECOGNIZED IN SAID ORDINANCE, SAID POINT BEING SOUTH 0 DEGREES 9 MINUTES 40 SECONDS WEST 475.69 FEET FROM THE NORTHWEST CORNER OF SAID BLOCK 2 OF KINZIE'S ADDITION TO CHICAGO; THENCE NORTH 63°02'40" EAST, ALONG SAID NORTHERLY DOCK LINE, 177.70 FEET; THENCE NORTH 22°24'30" WEST, 68.58 FEET; THENCE NORTH 67°35'30" EAST, 18.75 FEET; THENCE NORTH 22°24'30" WEST, 4.25 FEET; THENCE NORTH 67°35'30" EAST, 1.62 FEET; THENCE NORTH 22°24'30" WEST, 20.32 FEET TO THE POINT OF BEGINNING; THENCE NORTH 89°53'30" WEST, 38.81 FEET; THENCE NORTH 00°06'25" EAST, 19.51 FEET; THENCE NORTH 89°53'21" WEST, 43.58 FEET; THENCE NORTH 00°06'39" EAST, 11.29 FEET; THENCE SOUTH 89°53'19" EAST, 50.56 FEET; THENCE SOUTH 00°06'25" WEST, 20.78 FEET; THENCE SOUTH 89°53'30" EAST, 27.68 FEET; THENCE SOUTH 22°24'30" EAST, 10.85 FEET TO THE POINT OF BEGINNING, IN COOK COUNTY, ILLINOIS.

PARCEL HC02

THAT PART OF BLOCK 2 TOGETHER WITH THAT PART OF WATER LOTS 2 TO 8, BOTH INCLUSIVE, IN KINZIE'S ADDITION TO CHICAGO IN FRACTIONAL SECTION 10, TOWNSHIP 39 NORTH, RANGE 14, EAST OF THE THIRD PRINCIPAL MERIDIAN, TOGETHER WITH THAT PART OF VACATED CARROLL AVENUE (FORMERLY KNOWN AS NEW NORTH WATER STREET) TOGETHER WITH THAT PART OF VACATED NORTH WATER STREET IN THE CITY OF CHICAGO, ALL TAKEN AS A TRACT, LYING BELOW A HORIZONTAL PLANE HAVING AN ELEVATION OF 74.32 FEET, CHICAGO CITY DATUM AND LYING ABOVE A HORIZONTAL PLANE HAVING AN ELEVATION OF 60.81 FEET, CHICAGO CITY DATUM AND LYING WITHIN ITS HORIZONTAL BOUNDARY PROJECT VERTICALLY AND DESCRIBED AS FOLLOWS: COMMENCING AT THE POINT OF INTERSECTION OF THE SOUTHEASTERLY LINE OF THE VACATED 18 FOOT ALLEY WHICH LIES SOUTHEAST OF AND ADJOINING LOTS 1 TO 4, BOTH INCLUSIVE, IN COUNTY CLERK'S SUBDIVISION OF LOTS 1 TO 4 IN BLOCK 2 KINZIE'S ADDITION TO CHICAGO, AFORESAID, WITH THE EAST LINE OF NORTH STATE STREET AS RECOGNIZED IN THE WABASH AVENUE BRIDGE ORDINANCE PASSED BY THE CITY COUNCIL OF THE CITY OF CHICAGO ON JULY 29, 1930; THENCE SOUTH 00°09'40" WEST, ALONG THE EAST LINE OF NORTH STATE STREET, AFORESAID, 58.12 FEET; THENCE SOUTH 89°42'17" EAST, 46.91 FEET; THENCE SOUTH 89°42'17" EAST, 1.76 FEET TO THE POINT OF BEGINNING; THENCE SOUTH 89°42'17" EAST, 9.84 FEET; THENCE SOUTH 00°13'45" WEST, 9.27 FEET; THENCE NORTH 89°44'32" WEST, 9.82 FEET; THENCE NORTH 00°06'39" EAST, 9.28 FEET TO THE POINT OF BEGINNING, IN COOK COUNTY, ILLINOIS.

UNOFFICIAL COPY

PARCEL HC04

THAT PART OF BLOCK 2 TOGETHER WITH THAT PART OF WATER LOTS 2 TO 8, BOTH INCLUSIVE, IN KINZIE'S ADDITION TO CHICAGO IN FRACTIONAL SECTION 10, TOWNSHIP 39 NORTH, RANGE 14, EAST OF THE THIRD PRINCIPAL MERIDIAN, TOGETHER WITH THAT PART OF VACATED CARROLL AVENUE (FORMERLY KNOWN AS NEW NORTH WATER STREET) TOGETHER WITH THAT PART OF VACATED NORTH WATER STREET IN THE CITY OF CHICAGO, ALL TAKEN AS A TRACT, LYING BELOW A HORIZONTAL PLANE HAVING AN ELEVATION OF 74.32 FEET, CHICAGO CITY DATUM AND LYING ABOVE A HORIZONTAL PLANE HAVING AN ELEVATION OF 60.81 FEET, CHICAGO CITY DATUM AND LYING WITHIN ITS HORIZONTAL BOUNDARY PROJECT VERTICALLY AND DESCRIBED AS FOLLOWS: COMMENCING AT THE POINT OF INTERSECTION OF THE SOUTHEASTERLY LINE OF THE VACATED 18 FOOT ALLEY WHICH LIES SOUTHEAST OF AND ADJOINING LOTS 1 TO 4, BOTH INCLUSIVE, IN COUNTY CLERK'S SUBDIVISION OF LOTS 1 TO 4 IN BLOCK 2 KINZIE'S ADDITION TO CHICAGO, AFORESAID, WITH THE EAST LINE OF NORTH STATE STREET AS RECOGNIZED IN THE WABASH AVENUE BRIDGE ORDINANCE PASSED BY THE CITY COUNCIL OF THE CITY OF CHICAGO ON JULY 29, 1930; THENCE SOUTH 00°09'40" WEST, ALONG THE EAST LINE OF NORTH STATE STREET, AFORESAID, 28.31 FEET; THENCE SOUTH 89°39'54" EAST, 48.84 FEET; THENCE SOUTH 00°20'06" WEST, 9.06 FEET TO THE POINT OF BEGINNING; THENCE SOUTH 89°44'30" EAST, 9.74 FEET; THENCE SOUTH 00°20'06" WEST, 9.32 FEET; THENCE NORTH 89°39'54" WEST, 9.74 FEET; THENCE NORTH 00°20'06" EAST, 9.30 FEET TO THE POINT OF BEGINNING, IN COOK COUNTY, ILLINOIS.

PARCEL HC13

THAT PART OF LOTS 1 TO 4, BOTH INCLUSIVE, IN COUNTY CLERK'S SUBDIVISION OF LOTS 1 TO 4 IN BLOCK 2 KINZIE'S ADDITION TO CHICAGO IN FRACTIONAL SECTION 10, TOWNSHIP 39 NORTH, RANGE 14, EAST OF THE THIRD PRINCIPAL MERIDIAN, TOGETHER WITH THE VACATED 18 FOOT ALLEY WHICH LIES SOUTHEAST OF AND ADJOINING SAID LOTS, ALL TAKEN AS A TRACT, LYING BELOW A HORIZONTAL PLANE HAVING AN ELEVATION OF 74.32 FEET, CHICAGO CITY DATUM AND LYING ABOVE A HORIZONTAL PLANE HAVING AN ELEVATION OF 60.81 FEET, CHICAGO CITY DATUM AND LYING WITHIN ITS HORIZONTAL BOUNDARY PROJECT VERTICALLY AND DESCRIBED AS FOLLOWS: COMMENCING AT THE NORTHWEST CORNER OF BLOCK 2 IN KINZIE'S ADDITION, AFORESAID; THENCE SOUTH 89°24'20" EAST, ALONG THE NORTH LINE THEREOF, 240.67 FEET TO ITS POINT OF INTERSECTION WITH THE SOUTHEASTERLY LINE OF THE VACATED 18 FOOT ALLEY, AFORESAID; THENCE SOUTH 47°33'19" WEST, ALONG THE SOUTHEASTERLY LINE OF SAID VACATED ALLEY, 149.25 FEET TO THE POINT OF BEGINNING; THENCE SOUTH 47°33'19" WEST, ALONG THE SOUTHEASTERLY LINE OF SAID VACATED ALLEY, 52.45 FEET; THENCE NORTH 00°22'29" EAST, 2.06 FEET; THENCE NORTH 89°29'55" WEST, 2.41 FEET; THENCE NORTH 00°22'29" EAST, 4.36 FEET; THENCE NORTH 89°27'33" WEST, 42.77 FEET; THENCE SOUTH 00°37'44" WEST, 19.65 FEET; THENCE SOUTH 89°30'23" EAST, 5.42 FEET; THENCE NORTH 00°22'29" EAST, 10.48 FEET; THENCE SOUTH 89°46'43" EAST,

UNOFFICIAL COPY

7.12 FEET; THENCE SOUTH 00°22'29" WEST, 10.51 FEET; THENCE SOUTH 89°30'01" EAST, 18.52 FEET TO ITS POINT OF INTERSECTION WITH THE SOUTHEASTERLY LINE OF THE VACATED 18 FOOT ALLEY, AFORESAID; THENCE SOUTH 47°33'19" WEST, ALONG THE SOUTHEASTERLY LINE OF SAID VACATED ALLEY, 14.57 FEET; THENCE NORTH 89°29'55" WEST, 20.29 FEET; THENCE SOUTH 00°22'29" WEST, 10.34 FEET; THENCE SOUTH 89°29'55" EAST, 2.41 FEET; THENCE NORTH 00°22'29" EAST, 1.46 FEET; THENCE SOUTH 89°41'05" EAST, 8.34 FEET TO ITS POINT OF INTERSECTION WITH THE SOUTHEASTERLY LINE OF THE VACATED 18 FOOT ALLEY, AFORESAID; THENCE SOUTH 47°33'19" WEST, ALONG THE SOUTHEASTERLY LINE OF SAID VACATED ALLEY, 70.39 FEET; THENCE NORTH 00°11'22" EAST, 169.40 FEET; THENCE SOUTH 89°49'06" EAST, 124.91 FEET; THENCE SOUTH 00°10'32" WEST, 54.41 FEET TO THE POINT OF BEGINNING, (EXCEPT THEREFROM THAT PART THEREOF DESCRIBED AS FOLLOWS:

PARCEL CC09

THAT PART OF LOTS 1 TO 4, BOTH INCLUSIVE, IN COUNTY CLERK'S SUBDIVISION OF LOTS 1 TO 4 IN BLOCK 2 KINZIE'S ADDITION TO CHICAGO IN FRACTIONAL SECTION 10, TOWNSHIP 39 NORTH, RANGE 14, EAST OF THE THIRD PRINCIPAL MERIDIAN, TOGETHER WITH THE VACATED 18 FOOT ALLEY WHICH LIES SOUTHEAST OF AND ADJOINING SAID LOTS, ALL TAKEN AS A TRACT, LYING BELOW A HORIZONTAL PLANE HAVING AN ELEVATION OF 74.32 FEET, CHICAGO CITY DATUM AND LYING ABOVE A HORIZONTAL PLANE HAVING AN ELEVATION OF 60.81 FEET, CHICAGO CITY DATUM AND LYING WITHIN ITS HORIZONTAL BOUNDARY PROJECT VERTICALLY AND DESCRIBED AS FOLLOWS: COMMENCING AT THE NORTHWEST CORNER OF BLOCK 2 IN KINZIE'S ADDITION, AFORESAID; THENCE SOUTH 00°09'40" WEST, ALONG THE EAST LINE OF NORTH STATE STREET, 101.35 FEET; THENCE SOUTH 89°27'33" EAST, 48.84 FEET TO THE POINT OF BEGINNING; THENCE SOUTH 89°27'33" EAST, 40.98 FEET; THENCE SOUTH 00°22'29" WEST, 17.99 FEET; THENCE NORTH 89°27'33" WEST, 40.86 FEET; THENCE NORTH 00°00'22" EAST, 17.99 FEET TO THE POINT OF BEGINNING; ALSO EXCEPT,

PARCEL CC10

THAT PART OF LOTS 1 TO 4, BOTH INCLUSIVE, IN COUNTY CLERK'S SUBDIVISION OF LOTS 1 TO 4 IN BLOCK 2 KINZIE'S ADDITION TO CHICAGO IN FRACTIONAL SECTION 10, TOWNSHIP 39 NORTH, RANGE 14, EAST OF THE THIRD PRINCIPAL MERIDIAN, TOGETHER WITH THE VACATED 18 FOOT ALLEY WHICH LIES SOUTHEAST OF AND ADJOINING SAID LOTS, ALL TAKEN AS A TRACT, LYING BELOW A HORIZONTAL PLANE HAVING AN ELEVATION OF 74.32 FEET, CHICAGO CITY DATUM AND LYING ABOVE A HORIZONTAL PLANE HAVING AN ELEVATION OF 60.81 FEET, CHICAGO CITY DATUM AND LYING WITHIN ITS HORIZONTAL BOUNDARY PROJECT VERTICALLY

UNOFFICIAL COPY

AND DESCRIBED AS FOLLOWS: COMMENCING AT THE NORTHWEST CORNER OF BLOCK 2 IN KINZIE'S ADDITION, AFORESAID; THENCE SOUTH 00°09'40" WEST, ALONG THE EAST LINE OF NORTH STATE STREET, 79.51 FEET; THENCE SOUTH 89°33'06" EAST, 46.97 FEET TO THE POINT OF BEGINNING; THENCE SOUTH 89°33'06" EAST, 16.42 FEET; THENCE NORTH 00°00'22" EAST, 5.67 FEET; THENCE SOUTH 89°33'06" EAST, 9.87 FEET; THENCE SOUTH 00°00'22" WEST, 5.67 FEET; THENCE SOUTH 89°33'06" EAST, 13.13 FEET; THENCE SOUTH 00°00'22" WEST, 2.60 FEET; THENCE SOUTH 89°33'06" EAST, 5.85 FEET; THENCE SOUTH 00°00'22" WEST, 7.48 FEET; THENCE NORTH 89°33'06" WEST, 45.37 FEET; THENCE NORTH 00°32'56" EAST, 10.08 FEET TO THE POINT OF BEGINNING), IN COOK COUNTY, ILLINOIS.

PARCEL HC14

THAT PART OF BLOCK 2 TOGETHER WITH THAT PART OF WATER LOTS 2 TO 8, BOTH INCLUSIVE, IN KINZIE'S ADDITION TO CHICAGO IN FRACTIONAL SECTION 10, TOWNSHIP 39 NORTH, RANGE 14, EAST OF THE THIRD PRINCIPAL MERIDIAN, TOGETHER WITH THAT PART OF VACATED CARROLL AVENUE (FORMERLY KNOWN AS NEW NORTH WATER STREET) TOGETHER WITH THAT PART OF VACATED NORTH WATER STREET IN THE CITY OF CHICAGO, ALL TAKEN AS A TRACT, LYING BELOW A HORIZONTAL PLANE HAVING AN ELEVATION OF 74.32 FEET, CHICAGO CITY DATUM AND LYING ABOVE A HORIZONTAL PLANE HAVING AN ELEVATION OF 60.81 FEET, CHICAGO CITY DATUM AND LYING WITHIN ITS HORIZONTAL BOUNDARY PROJECT VERTICALLY AND DESCRIBED AS FOLLOWS: COMMENCING AT THE POINT OF INTERSECTION OF THE SOUTHEASTERLY LINE OF THE VACATED 18 FOOT ALLEY WHICH LIES SOUTHEAST OF AND ADJOINING LOTS 1 TO 4, BOTH INCLUSIVE, IN COUNTY CLERK'S SUBDIVISION OF LOTS 1 TO 4 IN BLOCK 2 KINZIE'S ADDITION TO CHICAGO, AFORESAID, WITH THE EAST LINE OF NORTH STATE STREET AS RECOGNIZED IN THE WABASH AVENUE BRIDGE ORDINANCE PASSED BY THE CITY COUNCIL OF THE CITY OF CHICAGO ON JULY 29, 1930; THENCE SOUTH 00°09'40" WEST, ALONG THE EAST LINE OF NORTH STATE STREET, AFORESAID, 252.53 FEET TO ITS POINT OF INTERSECTION WITH THE PRESENT NORTHERLY DOCK LINE OF THE CHICAGO RIVER AS RECOGNIZED IN SAID ORDINANCE, SAID POINT BEING SOUTH 0 DEGREES 9 MINUTES 40 SECONDS WEST 475.69 FEET FROM THE NORTHWEST CORNER OF SAID BLOCK 2 OF KINZIE'S ADDITION TO CHICAGO; THENCE NORTH 63°02'40" EAST, ALONG SAID NORTHERLY DOCK LINE, 177.70 FEET; THENCE NORTH 22°24'30" WEST, 68.58 FEET; THENCE NORTH 67°35'30" EAST, 18.75 FEET; THENCE NORTH 22°24'30" WEST, 4.25 FEET; THENCE NORTH 67°35'30" EAST, 1.62 FEET; THENCE NORTH 22°24'30" WEST, 34.47 FEET; THENCE NORTH 00°09'40" EAST, ALONG A LINE PARALLEL WITH AND 135.80 FEET (BY RECTANGULAR MEASUREMENT) EAST OF THE AFORESAID EAST LINE OF NORTH STATE STREET, 116.61 FEET; THENCE SOUTH 53°26'39" WEST, 5.22 FEET TO A POINT 131.61 FEET (MEASURED PERPENDICULARLY) EAST FROM SAID EAST LINE OF NORTH STATE STREET; THENCE NORTH 00°09'40" EAST, PARALLEL WITH THE AFORESAID EAST LINE OF NORTH STATE STREET, 10.74 FEET; THENCE NORTH 32°10'50" EAST, 92.11 FEET TO A POINT WHICH IS 98.75

UNOFFICIAL COPY

FEET SOUTHWESTERLY (MEASURED ALONG THE LINE SOUTH 32 DEGREES 10 MINUTES 50 SECONDS WEST) FROM SAID POINT IN THE SOUTH LINE OF EAST KINZIE STREET WHICH POINT IS 232.81 FEET EAST OF THE NORTHWEST CORNER OF SAID BLOCK 2 OF KINZIE'S ADDITION TO CHICAGO; THENCE NORTH 47°42'36" EAST, 66.93 FEET; THENCE NORTHEASTERLY 59.35 FEET ALONG THE ARC OF A CIRCLE, HAVING A RADIUS OF 728.78 FEET, CONCAVE SOUTHEASTERLY, AND WHOSE CHORD BEARS NORTH 50°02'35" EAST A DISTANCE OF 59.34 FEET TO A POINT ON THE SOUTH LINE OF EAST KINZIE STREET WHICH POINT IS 275.21 FEET EAST OF THE NORTHWEST CORNER OF SAID BLOCK 2 OF KINZIE'S ADDITION TO CHICAGO; THENCE NORTH 89°24'20" WEST, ALONG THE NORTH LINE OF BLOCK 2, AFORESAID, 34.54 FEET TO ITS POINT OF INTERSECTION WITH THE SOUTHEASTERLY LINE OF THE VACATED 18 FOOT ALLEY, AFORESAID; THENCE SOUTH 47°33'19" WEST, ALONG THE SOUTHEASTERLY LINE OF SAID VACATED ALLEY, 149.25 FEET TO THE POINT OF BEGINNING; THENCE SOUTH 47°33'19" WEST, ALONG THE SOUTHEASTERLY LINE OF SAID VACATED ALLEY, 52.45 FEET; THENCE SOUTH 00°22'29" WEST, 7.76 FEET; THENCE NORTH 89°29'55" WEST, 6.94 FEET; THENCE SOUTH 00°22'29" WEST, 5.44 FEET; THENCE NORTH 89°30'01" WEST, 7.27 FEET TO ITS POINT OF INTERSECTION WITH THE SOUTHEASTERLY LINE OF THE VACATED 18 FOOT ALLEY, AFORESAID; THENCE SOUTH 47°33'19" WEST, ALONG THE SOUTHEASTERLY LINE OF SAID VACATED ALLEY, 14.57 FEET; THENCE SOUTH 89°29'55" EAST, 24.94 FEET; THENCE SOUTH 00°00'00" WEST, 12.08 FEET; THENCE NORTH 89°29'55" WEST, 5.09 FEET; THENCE NORTH 00°00'00" EAST, 3.32 FEET; THENCE NORTH 89°41'05" WEST, 29.44 FEET TO ITS POINT OF INTERSECTION WITH THE SOUTHEASTERLY LINE OF THE VACATED 18 FOOT ALLEY, AFORESAID; THENCE SOUTH 47°33'19" WEST, ALONG THE SOUTHEASTERLY LINE OF SAID VACATED ALLEY, 70.39 FEET; THENCE SOUTH 00°11'22" WEST, 105.46 FEET; THENCE SOUTH 89°50'13" EAST, 124.98 FEET; THENCE NORTH 00°10'32" EAST, 220.41 FEET TO THE POINT OF BEGINNING,

(EXCEPT THEREFROM THAT PART THEREOF DESCRIBED AS FOLLOWS:

PARCEL CC01

THAT PART OF BLOCK 2 TOGETHER WITH THAT PART OF WATER LOTS 2 TO 8, BOTH INCLUSIVE, IN KINZIE'S ADDITION TO CHICAGO IN FRACTIONAL SECTION 10, TOWNSHIP 39 NORTH, RANGE 14 EAST OF THE THIRD PRINCIPAL MERIDIAN, TOGETHER WITH THAT PART OF VACATED CARROLL AVENUE (FORMERLY KNOWN AS NEW NORTH WATER STREET) TOGETHER WITH THAT PART OF VACATED NORTH WATER STREET IN THE CITY OF CHICAGO, ALL TAKEN AS A TRACT, LYING BELOW A HORIZONTAL PLANE HAVING AN ELEVATION OF 74.32 FEET, CHICAGO CITY DATUM AND LYING ABOVE A HORIZONTAL PLANE HAVING AN ELEVATION OF 60.81 FEET, CHICAGO CITY DATUM AND LYING WITHIN ITS HORIZONTAL BOUNDARY PROJECT VERTICALLY AND DESCRIBED AS FOLLOWS: COMMENCING AT THE POINT OF INTERSECTION OF THE SOUTHEASTERLY LINE OF THE VACATED 18 FOOT ALLEY WHICH

UNOFFICIAL COPY

LIES SOUTHEAST OF AND ADJOINING LOTS 1 TO 4, BOTH INCLUSIVE, IN COUNTY CLERK'S SUBDIVISION OF LOTS 1 TO 4 IN BLOCK 2 KINZIE'S ADDITION TO CHICAGO, AFORESAID, WITH THE EAST LINE OF NORTH STATE STREET AS RECOGNIZED IN THE WABASH AVENUE BRIDGE ORDINANCE PASSED BY THE CITY COUNCIL OF THE CITY OF CHICAGO ON JULY 29, 1930; THENCE SOUTH 00°09'40" WEST, ALONG THE EAST LINE OF NORTH STATE STREET, AFORESAID, 74.33 FEET; THENCE SOUTH 89°46'15" EAST, 63.34 FEET TO THE POINT OF BEGINNING; THENCE NORTH 00°13'45" EAST, 6.87 FEET; THENCE SOUTH 89°44'31" EAST, 9.98 FEET; THENCE SOUTH 00°13'45" WEST, 6.86 FEET; THENCE NORTH 89°46'15" WEST, 9.98 FEET TO THE POINT OF BEGINNING;
ALSO EXCEPT,

PARCEL CC02A (PERIMETER WITHOUT THE EXCEPTION)

THAT PART OF BLOCK 2 TOGETHER WITH THAT PART OF WATER LOTS 2 TO 8, BOTH INCLUSIVE, IN KINZIE'S ADDITION TO CHICAGO IN FRACTIONAL SECTION 10, TOWNSHIP 39 NORTH, RANGE 14, EAST OF THE THIRD PRINCIPAL MERIDIAN, TOGETHER WITH THAT PART OF VACATED CARROLL AVENUE (FORMERLY KNOWN AS NEW NORTH WATER STREET) TOGETHER WITH THAT PART OF VACATED NORTH WATER STREET IN THE CITY OF CHICAGO, ALL TAKEN AS A TRACT, LYING BELOW A HORIZONTAL PLANE HAVING AN ELEVATION OF 74.32 FEET, CHICAGO CITY DATUM AND LYING ABOVE A HORIZONTAL PLANE HAVING AN ELEVATION OF 60.81 FEET, CHICAGO CITY DATUM AND LYING WITHIN ITS HORIZONTAL BOUNDARY PROJECT VERTICALLY AND DESCRIBED AS FOLLOWS: COMMENCING AT THE POINT OF INTERSECTION OF THE SOUTHEASTERLY LINE OF THE VACATED 8 FOOT ALLEY WHICH LIES SOUTHEAST OF AND ADJOINING LOTS 1 TO 4, BOTH INCLUSIVE, IN COUNTY CLERK'S SUBDIVISION OF LOTS 1 TO 4 IN BLOCK 2 KINZIE'S ADDITION TO CHICAGO, AFORESAID, WITH THE EAST LINE OF NORTH STATE STREET AS RECOGNIZED IN THE WABASH AVENUE BRIDGE ORDINANCE PASSED BY THE CITY COUNCIL OF THE CITY OF CHICAGO ON JULY 29, 1930; THENCE SOUTH 00°09'40" WEST, ALONG THE EAST LINE OF NORTH STATE STREET, AFORESAID, 58.12 FEET; THENCE SOUTH 89°42'17" EAST, 46.91 FEET TO THE POINT OF BEGINNING; THENCE SOUTH 89°42'17" EAST, 11.60 FEET; THENCE SOUTH 00°13'45" WEST, 9.27 FEET; THENCE NORTH 89°44'32" WEST, 11.60 FEET; THENCE NORTH 00°13'45" EAST, 9.28 FEET TO THE POINT OF BEGINNING;
ALSO EXCEPT,

PARCEL CC03

THAT PART OF BLOCK 2 TOGETHER WITH THAT PART OF WATER LOTS 2 TO 8, BOTH INCLUSIVE, IN KINZIE'S ADDITION TO CHICAGO IN

UNOFFICIAL COPY

FRACTIONAL SECTION 10, TOWNSHIP 39 NORTH, RANGE 14, EAST OF THE THIRD PRINCIPAL MERIDIAN, TOGETHER WITH THAT PART OF VACATED CARROLL AVENUE (FORMERLY KNOWN AS NEW NORTH WATER STREET) TOGETHER WITH THAT PART OF VACATED NORTH WATER STREET IN THE CITY OF CHICAGO, ALL TAKEN AS A TRACT, LYING BELOW A HORIZONTAL PLANE HAVING AN ELEVATION OF 74.32 FEET, CHICAGO CITY DATUM AND LYING ABOVE A HORIZONTAL PLANE HAVING AN ELEVATION OF 60.81 FEET, CHICAGO CITY DATUM AND LYING WITHIN ITS HORIZONTAL BOUNDARY PROJECT VERTICALLY AND DESCRIBED AS FOLLOWS: COMMENCING AT THE POINT OF INTERSECTION OF THE SOUTHEASTERLY LINE OF THE VACATED 18 FOOT ALLEY WHICH LIES SOUTHEAST OF AND ADJOINING LOTS 1 TO 4, BOTH INCLUSIVE, IN COUNTY CLERK'S SUBDIVISION OF LOTS 1 TO 4 IN BLOCK 2 KINZIE'S ADDITION TO CHICAGO, AFORESAID, WITH THE EAST LINE OF NORTH STATE STREET AS RECOGNIZED IN THE WABASH AVENUE BRIDGE ORDINANCE PASSED BY THE CITY COUNCIL OF THE CITY OF CHICAGO ON JULY 29, 1930; THENCE SOUTH 00°09'40" WEST, ALONG THE EAST LINE OF NORTH STATE STREET, AFORESAID, 58.12 FEET; THENCE SOUTH 89°42'17" EAST, 87.59 FEET TO THE POINT OF BEGINNING; THENCE SOUTH 89°42'17" EAST, 4.68 FEET; THENCE SOUTH 00°13'45" WEST, 9.25 FEET; THENCE NORTH 89°44'30" WEST, 4.68 FEET; THENCE NORTH 00°13'45" EAST, 9.25 FEET TO THE POINT OF BEGINNING; ALSO EXCEPT,

PARCEL CC04A (PERIMETER WITHOUT THE EXCEPTION)
 THAT PART OF BLOCK 2 TOGETHER WITH THAT PART OF WATER LOTS 2 TO 8, BOTH INCLUSIVE, IN KINZIE'S ADDITION TO CHICAGO IN FRACTIONAL SECTION 10, TOWNSHIP 39 NORTH, RANGE 14, EAST OF THE THIRD PRINCIPAL MERIDIAN, TOGETHER WITH THAT PART OF VACATED CARROLL AVENUE (FORMERLY KNOWN AS NEW NORTH WATER STREET) TOGETHER WITH THAT PART OF VACATED NORTH WATER STREET IN THE CITY OF CHICAGO, ALL TAKEN AS A TRACT, LYING BELOW A HORIZONTAL PLANE HAVING AN ELEVATION OF 74.32 FEET, CHICAGO CITY DATUM AND LYING ABOVE A HORIZONTAL PLANE HAVING AN ELEVATION OF 60.81 FEET, CHICAGO CITY DATUM AND LYING WITHIN ITS HORIZONTAL BOUNDARY PROJECT VERTICALLY AND DESCRIBED AS FOLLOWS: COMMENCING AT THE POINT OF INTERSECTION OF THE SOUTHEASTERLY LINE OF THE VACATED 18 FOOT ALLEY WHICH LIES SOUTHEAST OF AND ADJOINING LOTS 1 TO 4, BOTH INCLUSIVE, IN COUNTY CLERK'S SUBDIVISION OF LOTS 1 TO 4 IN BLOCK 2 KINZIE'S ADDITION TO CHICAGO, AFORESAID, WITH THE EAST LINE OF NORTH STATE STREET AS RECOGNIZED IN THE WABASH AVENUE BRIDGE ORDINANCE PASSED BY THE CITY COUNCIL OF THE CITY OF

UNOFFICIAL COPY

CHICAGO ON JULY 29, 1930; THENCE SOUTH 00°09'40" WEST, ALONG THE EAST LINE OF NORTH STATE STREET, AFORESAID, 28.31 FEET; THENCE SOUTH 89°39'54" EAST, 48.84 FEET TO THE POINT OF BEGINNING; THENCE SOUTH 89°39'54" EAST, 40.92 FEET; THENCE SOUTH 00°20'06" WEST, 18.36 FEET; THENCE NORTH 89°39'54" WEST, 1.76 FEET; THENCE NORTH 00°20'06" EAST, 9.36 FEET; THENCE NORTH 89°44'30" WEST, 29.42 FEET; THENCE SOUTH 00°20'06" WEST, 9.32 FEET; THENCE NORTH 89°39'54" WEST, 9.74 FEET; THENCE NORTH 00°20'06" EAST, 18.36 FEET TO THE POINT OF BEGINNING;
ALSO EXCEPT,

PARCEL CC05

THAT PART OF BLOCK 2 TOGETHER WITH THAT PART OF WATER LOTS 2 TO 8, BOTH INCLUSIVE, IN KINZIE'S ADDITION TO CHICAGO IN FRACTIONAL SECTION 10, TOWNSHIP 39 NORTH, RANGE 14, EAST OF THE THIRD PRINCIPAL MERIDIAN, TOGETHER WITH THAT PART OF VACATED CARROLL AVENUE (FORMERLY KNOWN AS NEW NORTH WATER STREET) TOGETHER WITH THAT PART OF VACATED NORTH WATER STREET IN THE CITY OF CHICAGO, ALL TAKEN AS A TRACT, LYING BELOW A HORIZONTAL PLANE HAVING AN ELEVATION OF 74.32 FEET, CHICAGO CITY DATUM AND LYING ABOVE A HORIZONTAL PLANE HAVING AN ELEVATION OF 60.81 FEET, CHICAGO CITY DATUM AND LYING WITHIN ITS HORIZONTAL BOUNDARY PROJECT VERTICALLY AND DESCRIBED AS FOLLOWS: COMMENCING AT THE POINT OF INTERSECTION OF THE SOUTHEASTERLY LINE OF THE VACATED 18 FOOT ALLEY WHICH LIES SOUTHEAST OF AND ADJOINING LOTS 1 TO 4, BOTH INCLUSIVE, IN COUNTY CLERK'S SUBDIVISION OF LOTS 1 TO 4 IN BLOCK 2 KINZIE'S ADDITION TO CHICAGO, AFORESAID, WITH THE EAST LINE OF NORTH STATE STREET AS RECOGNIZED IN THE WABASH AVENUE BRIDGE ORDINANCE PASSED BY THE CITY COUNCIL OF THE CITY OF CHICAGO ON JULY 29, 1930; THENCE SOUTH 00°09'40" WEST, ALONG THE EAST LINE OF NORTH STATE STREET, AFORESAID, 2.55 FEET; THENCE SOUTH 89°42'47" EAST, 47.13 FEET TO THE POINT OF BEGINNING; THENCE SOUTH 89°42'47" EAST, 45.10 FEET; THENCE SOUTH 00°25'50" WEST, 9.65 FEET; THENCE NORTH 89°37'31" WEST, 2.45 FEET; THENCE SOUTH 00°22'29" WEST, 4.16 FEET; THENCE NORTH 89°37'31" WEST, 42.64 FEET; THENCE NORTH 00°22'29" EAST, 13.74 FEET TO THE POINT OF BEGINNING;
ALSO EXCEPT,

PARCEL CC06

THAT PART OF BLOCK 2 TOGETHER WITH THAT PART OF WATER LOTS 2 TO 8, BOTH INCLUSIVE, IN KINZIE'S ADDITION TO CHICAGO IN FRACTIONAL SECTION 10, TOWNSHIP 39 NORTH, RANGE 14, EAST OF

UNOFFICIAL COPY

THE THIRD PRINCIPAL MERIDIAN, TOGETHER WITH THAT PART OF VACATED CARROLL AVENUE (FORMERLY KNOWN AS NEW NORTH WATER STREET) TOGETHER WITH THAT PART OF VACATED NORTH WATER STREET IN THE CITY OF CHICAGO, ALL TAKEN AS A TRACT, LYING BELOW A HORIZONTAL PLANE HAVING AN ELEVATION OF 74.32 FEET, CHICAGO CITY DATUM AND LYING ABOVE A HORIZONTAL PLANE HAVING AN ELEVATION OF 60.81 FEET, CHICAGO CITY DATUM AND LYING WITHIN ITS HORIZONTAL BOUNDARY PROJECT VERTICALLY AND DESCRIBED AS FOLLOWS: COMMENCING AT THE POINT OF INTERSECTION OF THE SOUTHEASTERLY LINE OF THE VACATED 18 FOOT ALLEY WHICH LIES SOUTHEAST OF AND ADJOINING LOTS 1 TO 4, BOTH INCLUSIVE, IN COUNTY CLERK'S SUBDIVISION OF LOTS 1 TO 4 IN BLOCK 2 KINZIE'S ADDITION TO CHICAGO, AFORESAID, WITH THE EAST LINE OF NORTH STATE STREET AS RECOGNIZED IN THE WABASH AVENUE BRIDGE ORDINANCE PASSED BY THE CITY COUNCIL OF THE CITY OF CHICAGO ON JULY 29, 1930; THENCE NORTH 47°33'19" EAST, ALONG THE SOUTHEASTERLY LINE OF SAID VACATED ALLEY, 35.73 FEET; THENCE SOUTH 89°42'47" EAST, 20.64 FEET TO THE POINT OF BEGINNING; THENCE SOUTH 89°42'47" EAST, 2.87 FEET; THENCE SOUTH 00°00'00" WEST, 1.83 FEET; THENCE SOUTH 89°48'43" EAST, 35.30 FEET; THENCE NORTH 00°00'00" EAST, 2.65 FEET; THENCE SOUTH 89°42'47" EAST, 7.01 FEET; THENCE SOUTH 00°00'00" WEST, 12.83 FEET; THENCE NORTH 89°42'47" WEST, 45.26 FEET; THENCE NORTH 00°22'29" EAST, 11.95 FEET TO THE POINT OF BEGINNING), IN COOK COUNTY, ILLINOIS.

PARCEL HD01A

THAT PART OF BLOCK 2 TOGETHER WITH THAT PART OF WATER LOTS 2 TO 8, BOTH INCLUSIVE, IN KINZIE'S ADDITION TO CHICAGO IN TRACTIONAL SECTION 10, TOWNSHIP 39 NORTH, RANGE 14, EAST OF THE THIRD PRINCIPAL MERIDIAN, TOGETHER WITH THAT PART OF VACATED CARROLL AVENUE (FORMERLY KNOWN AS NEW NORTH WATER STREET) TOGETHER WITH THAT PART OF VACATED NORTH WATER STREET IN THE CITY OF CHICAGO, ALL TAKEN AS A TRACT, LYING BELOW A HORIZONTAL PLANE HAVING AN ELEVATION OF 86.64 FEET, CHICAGO CITY DATUM AND LYING ABOVE A HORIZONTAL PLANE HAVING AN ELEVATION OF 74.32 FEET, CHICAGO CITY DATUM AND LYING WITHIN ITS HORIZONTAL BOUNDARY PROJECT VERTICALLY AND DESCRIBED AS FOLLOWS: COMMENCING AT THE POINT OF INTERSECTION OF THE SOUTHEASTERLY LINE OF THE VACATED 18 FOOT ALLEY WHICH LIES SOUTHEAST OF AND ADJOINING LOTS 1 TO 4, BOTH INCLUSIVE, IN COUNTY CLERK'S SUBDIVISION OF LOTS 1 TO 4 IN BLOCK 2 KINZIE'S ADDITION TO CHICAGO, AFORESAID, WITH THE EAST LINE OF NORTH STATE STREET AS RECOGNIZED IN THE WABASH AVENUE BRIDGE ORDINANCE PASSED BY THE CITY COUNCIL OF THE CITY OF CHICAGO ON JULY 29, 1930; THENCE SOUTH 00°09'40" WEST, ALONG THE EAST LINE OF NORTH STATE STREET, AFORESAID, 74.87 FEET; THENCE SOUTH 89°52'36" EAST, 46.94 FEET;

UNOFFICIAL COPY

THENCE NORTH 00°07'24" EAST, 16.43 FEET; THENCE SOUTH 89°52'36" EAST, 1.74 FEET TO THE POINT OF BEGINNING; THENCE SOUTH 89°52'36" EAST, 9.69 FEET; THENCE SOUTH 00°07'24" WEST, 9.13 FEET; THENCE NORTH 89°44'33" WEST, 9.69 FEET; THENCE NORTH 00°06'39" EAST, 9.11 FEET TO THE POINT OF BEGINNING, IN COOK COUNTY, ILLINOIS.

PARCEL HD01B

THAT PART OF BLOCK 2 TOGETHER WITH THAT PART OF WATER LOTS 2 TO 8, BOTH INCLUSIVE, IN KINZIE'S ADDITION TO CHICAGO IN FRACTIONAL SECTION 10, TOWNSHIP 39 NORTH, RANGE 14, EAST OF THE THIRD PRINCIPAL MERIDIAN, TOGETHER WITH THAT PART OF VACATED CARROLL AVENUE (FORMERLY KNOWN AS NEW NORTH WATER STREET) TOGETHER WITH THAT PART OF VACATED NORTH WATER STREET IN THE CITY OF CHICAGO, ALL TAKEN AS A TRACT, LYING BELOW A HORIZONTAL PLANE HAVING AN ELEVATION OF 86.64 FEET, CHICAGO CITY DATUM AND LYING ABOVE A HORIZONTAL PLANE HAVING AN ELEVATION OF 74.32 FEET, CHICAGO CITY DATUM AND LYING WITHIN ITS HORIZONTAL BOUNDARY PROJECT VERTICALLY AND DESCRIBED AS FOLLOWS: COMMENCING AT THE POINT OF INTERSECTION OF THE SOUTHEASTERLY LINE OF THE VACATED 18 FOOT ALLEY WHICH LIES SOUTHEAST OF AND ADJOINING LOTS 1 TO 4, BOTH INCLUSIVE, IN COUNTY CLERK'S SUBDIVISION OF LOTS 1 TO 4 IN BLOCK 2 KINZIE'S ADDITION TO CHICAGO, AFORESAID, WITH THE EAST LINE OF NORTH STATE STREET AS RECOGNIZED IN THE WABASH AVENUE BRIDGE ORDINANCE PASSED BY THE CITY COUNCIL OF THE CITY OF CHICAGO ON JULY 29, 1930; THENCE SOUTH 00°09'40" WEST, ALONG THE EAST LINE OF NORTH STATE STREET, AFORESAID, 74.87 FEET; THENCE SOUTH 89°52'36" EAST, 46.94 FEET; THENCE SOUTH 89°52'36" EAST, 4.14 FEET TO THE POINT OF BEGINNING; THENCE SOUTH 89°52'36" EAST, 34.36 FEET; THENCE NORTH 00°07'24" EAST, 7.24 FEET; THENCE NORTH 89°44'33" WEST, 34.36 FEET; THENCE SOUTH 00°07'24" WEST, 7.32 FEET TO THE POINT OF BEGINNING, IN COOK COUNTY, ILLINOIS.

PARCEL HD02

THAT PART OF BLOCK 2 TOGETHER WITH THAT PART OF WATER LOTS 2 TO 8, BOTH INCLUSIVE, IN KINZIE'S ADDITION TO CHICAGO IN FRACTIONAL SECTION 10, TOWNSHIP 39 NORTH, RANGE 14, EAST OF THE THIRD PRINCIPAL MERIDIAN, TOGETHER WITH THAT PART OF VACATED CARROLL AVENUE (FORMERLY KNOWN AS NEW NORTH WATER STREET) TOGETHER WITH THAT PART OF VACATED NORTH WATER STREET IN THE CITY OF CHICAGO, ALL TAKEN AS A TRACT, LYING BELOW A HORIZONTAL PLANE HAVING AN ELEVATION OF 86.64 FEET, CHICAGO CITY DATUM AND LYING ABOVE A HORIZONTAL PLANE HAVING AN ELEVATION OF 74.32 FEET, CHICAGO CITY DATUM AND LYING WITHIN ITS HORIZONTAL BOUNDARY PROJECT VERTICALLY AND DESCRIBED AS FOLLOWS: COMMENCING AT THE POINT OF INTERSECTION OF THE SOUTHEASTERLY LINE OF THE VACATED 18 FOOT ALLEY WHICH LIES SOUTHEAST OF AND ADJOINING LOTS 1 TO 4, BOTH INCLUSIVE, IN COUNTY CLERK'S SUBDIVISION OF LOTS 1 TO 4 IN BLOCK 2 KINZIE'S ADDITION TO CHICAGO, AFORESAID, WITH THE EAST LINE OF NORTH STATE STREET AS RECOGNIZED IN THE WABASH AVENUE BRIDGE

UNOFFICIAL COPY

ORDINANCE PASSED BY THE CITY COUNCIL OF THE CITY OF CHICAGO ON JULY 29, 1930; THENCE SOUTH 00°09'40" WEST, ALONG THE EAST LINE OF NORTH STATE STREET, AFORESAID, 28.57 FEET; THENCE SOUTH 89°48'38" EAST, 48.81 FEET; THENCE SOUTH 00°11'22" WEST, 8.86 FEET TO THE POINT OF BEGINNING; THENCE SOUTH 89°44'10" EAST, 9.31 FEET; THENCE SOUTH 00°11'22" WEST, 9.50 FEET; THENCE NORTH 89°48'38" WEST, 9.31 FEET; THENCE NORTH 00°11'22" EAST, 9.52 FEET TO THE POINT OF BEGINNING, IN COOK COUNTY, ILLINOIS.

PARCEL HD05A

THAT PART OF BLOCK 2 TOGETHER WITH THAT PART OF WATER LOTS 2 TO 8, BOTH INCLUSIVE, IN KINZIE'S ADDITION TO CHICAGO IN FRACTIONAL SECTION 10, TOWNSHIP 39 NORTH, RANGE 14, EAST OF THE THIRD PRINCIPAL MERIDIAN, TOGETHER WITH THAT PART OF VACATED CARROLL AVENUE (FORMERLY KNOWN AS NEW NORTH WATER STREET) TOGETHER WITH THAT PART OF VACATED NORTH WATER STREET IN THE CITY OF CHICAGO, ALL TAKEN AS A TRACT, LYING BELOW A HORIZONTAL PLANE HAVING AN ELEVATION OF 86.64 FEET, CHICAGO CITY DATUM AND LYING ABOVE A HORIZONTAL PLANE HAVING AN ELEVATION OF 74.32 FEET, CHICAGO CITY DATUM AND LYING WITHIN ITS HORIZONTAL BOUNDARY PROJECT VERTICALLY AND DESCRIBED AS FOLLOWS: COMMENCING AT THE NORTHWEST CORNER OF BLOCK 2 IN KINZIE'S ADDITION, AFORESAID; THENCE SOUTH 89°24'20" EAST, ALONG THE NORTH LINE THEREOF, 240.67 FEET TO ITS POINT OF INTERSECTION WITH THE SOUTHEASTERLY LINE OF A VACATED 18 FOOT ALLEY WHICH LIES SOUTHEAST OF AND ADJOINING LOTS 1 TO 4, BOTH INCLUSIVE, IN COUNTY CLERK'S SUBDIVISION OF LOTS 1 TO 4 IN BLOCK 2 KINZIE'S ADDITION TO CHICAGO, AFORESAID; THENCE SOUTH 47°33'19" WEST, ALONG THE SOUTHEASTERLY LINE OF SAID VACATED ALLEY, 262.42 FEET TO THE POINT OF BEGINNING; THENCE SOUTH 47°33'19" WEST, ALONG THE SOUTHEASTERLY LINE OF SAID VACATED ALLEY, 0.58 FEET; THENCE SOUTH 00°17'28" WEST, 12.19 FEET; THENCE SOUTH 89°42'32" EAST, 9.34 FEET; THENCE NORTH 00°17'28" EAST, 5.02 FEET; THENCE SOUTH 89°32'46" EAST, 25.11 FEET; THENCE SOUTH 00°17'28" WEST, 4.93 FEET; THENCE SOUTH 89°42'32" EAST, 7.95 FEET; THENCE NORTH 00°17'28" EAST, 12.54 FEET; THENCE NORTH 89°42'32" WEST, 9.30 FEET; THENCE SOUTH 00°17'28" WEST, 5.05 FEET; THENCE NORTH 89°25'42" WEST, 24.97 FEET; THENCE NORTH 00°17'28" EAST, 4.96 FEET; THENCE NORTH 89°42'32" WEST, 7.70 FEET TO THE POINT OF BEGINNING,

(EXCEPT THEREFROM THAT PART THEREOF DESCRIBED AS FOLLOWS:

PARCEL CD05A

THAT PART OF BLOCK 2 TOGETHER WITH THAT PART OF WATER LOTS 2 TO 8, BOTH INCLUSIVE, IN KINZIE'S ADDITION TO CHICAGO IN FRACTIONAL SECTION 10, TOWNSHIP 39 NORTH, RANGE 14, EAST OF THE THIRD PRINCIPAL MERIDIAN, TOGETHER WITH THAT PART OF VACATED CARROLL AVENUE (FORMERLY KNOWN AS NEW NORTH WATER STREET) TOGETHER WITH THAT PART OF VACATED NORTH WATER STREET IN THE CITY OF CHICAGO, ALL TAKEN AS A TRACT,

UNOFFICIAL COPY

LYING BELOW A HORIZONTAL PLANE HAVING AN ELEVATION OF 86.64 FEET, CHICAGO CITY DATUM AND LYING ABOVE A HORIZONTAL PLANE HAVING AN ELEVATION OF 74.32 FEET, CHICAGO CITY DATUM AND LYING WITHIN ITS HORIZONTAL BOUNDARY PROJECT VERTICALLY AND DESCRIBED AS FOLLOWS: COMMENCING AT THE NORTHWEST CORNER OF BLOCK 2 IN KINZIE'S ADDITION, AFORESAID; THENCE SOUTH 89°24'20" EAST, ALONG THE NORTH LINE THEREOF, 240.67 FEET TO ITS POINT OF INTERSECTION WITH THE SOUTHEASTERLY LINE OF A VACATED 18 FOOT ALLEY WHICH LIES SOUTHEAST OF AND ADJOINING LOTS 1 TO 4, BOTH INCLUSIVE, IN COUNTY CLERK'S SUBDIVISION OF LOTS 1 TO 4 IN BLOCK 2 KINZIE'S ADDITION TO CHICAGO, AFORESAID; THENCE SOUTH 47°33'19" WEST, ALONG THE SOUTHEASTERLY LINE OF SAID VACATED ALLEY, 262.42 FEET; THENCE SOUTH 47°33'19" WEST, ALONG THE SOUTHEASTERLY LINE OF SAID VACATED ALLEY, 0.58 FEET; THENCE SOUTH 00°17'28" WEST, 6.82 FEET; THENCE SOUTH 89°25'42" EAST 7.34 FEET TO THE POINT OF BEGINNING; THENCE SOUTH 89°25'42" EAST 2.00 FEET; THENCE NORTH 00°17'28" EAST 2.00 FEET; THENCE NORTH 89°25'42" WEST 2.00 FEET; THENCE SOUTH 00°17'28" WEST 2.00 FEET TO THE POINT OF BEGINNING, ALSO EXCEPT,

PARCEL CD05B

THAT PART OF BLOCK 2 TOGETHER WITH THAT PART OF WATER LOTS 2 TO 8, BOTH INCLUSIVE, IN KINZIE'S ADDITION TO CHICAGO IN FRACTIONAL SECTION 10; TOWNSHIP 39 NORTH, RANGE 14, EAST OF THE THIRD PRINCIPAL MERIDIAN, TOGETHER WITH THAT PART OF VACATED CARROLL AVENUE (FORMERLY KNOWN AS NEW NORTH WATER STREET) TOGETHER WITH THAT PART OF VACATED NORTH WATER STREET IN THE CITY OF CHICAGO, ALL TAKEN AS A TRACT, LYING BELOW A HORIZONTAL PLANE HAVING AN ELEVATION OF 86.64 FEET, CHICAGO CITY DATUM AND LYING ABOVE A HORIZONTAL PLANE HAVING AN ELEVATION OF 74.32 FEET, CHICAGO CITY DATUM AND LYING WITHIN ITS HORIZONTAL BOUNDARY PROJECT VERTICALLY AND DESCRIBED AS FOLLOWS: COMMENCING AT THE NORTHWEST CORNER OF BLOCK 2 IN KINZIE'S ADDITION, AFORESAID; THENCE SOUTH 89°24'20" EAST, ALONG THE NORTH LINE THEREOF, 240.67 FEET TO ITS POINT OF INTERSECTION WITH THE SOUTHEASTERLY LINE OF A VACATED 18 FOOT ALLEY WHICH LIES SOUTHEAST OF AND ADJOINING LOTS 1 TO 4, BOTH INCLUSIVE, IN COUNTY CLERK'S SUBDIVISION OF LOTS 1 TO 4 IN BLOCK 2 KINZIE'S ADDITION TO CHICAGO, AFORESAID; THENCE SOUTH 47°33'19" WEST, ALONG THE SOUTHEASTERLY LINE OF SAID VACATED ALLEY, 262.42 FEET; THENCE SOUTH 47°33'19" WEST, ALONG THE SOUTHEASTERLY LINE OF SAID VACATED ALLEY, 0.58 FEET; THENCE SOUTH 00°17'28" WEST, 12.19 FEET;

UNOFFICIAL COPY

THENCE SOUTH 89°42'32" EAST, 9.34 FEET; THENCE NORTH 00°17'28" EAST, 5.02 FEET; THENCE SOUTH 89°32'46" EAST, 23.77 FEET; THENCE NORTH 00°06'51" EAST 0.25 FEET TO THE POINT OF BEGINNING; THENCE SOUTH 89°25'42" EAST 2.00 FEET; THENCE NORTH 00°06'51" EAST 2.00 FEET; THENCE NORTH 89°25'42" WEST 2.00 FEET; THENCE SOUTH 00°06'51" WEST 2.00 FEET TO THE POINT OF BEGINNING), IN COOK COUNTY, ILLINOIS.

PARCEL HD07

THAT PART OF LOTS 1 TO 4, BOTH INCLUSIVE, IN COUNTY CLERK'S SUBDIVISION OF LOTS 1 TO 4 IN BLOCK 2 KINZIE'S ADDITION TO CHICAGO IN FRACTIONAL SECTION 10, TOWNSHIP 39 NORTH, RANGE 14, EAST OF THE THIRD PRINCIPAL MERIDIAN, TOGETHER WITH THE VACATED 18 FOOT ALLEY WHICH LIES SOUTHEAST OF AND ADJOINING SAID LOTS, ALL TAKEN AS A TRACT, LYING BELOW A HORIZONTAL PLANE HAVING AN ELEVATION OF 86.64 FEET, CHICAGO CITY DATUM AND LYING ABOVE A HORIZONTAL PLANE HAVING AN ELEVATION OF 74.32 FEET, CHICAGO CITY DATUM AND LYING WITHIN ITS HORIZONTAL BOUNDARY PROJECT VERTICALLY AND DESCRIBED AS FOLLOWS: COMMENCING AT THE NORTHWEST CORNER OF BLOCK 2 IN KINZIE'S ADDITION, AFORESAID; THENCE SOUTH 89°24'20" EAST, ALONG THE NORTH LINE THEREOF, 240.67 FEET TO ITS POINT OF INTERSECTION WITH THE SOUTHEASTERLY LINE OF A VACATED 18 FOOT ALLEY, AFORESAID; THENCE SOUTH 47°33'19" WEST, ALONG THE SOUTHEASTERLY LINE OF SAID VACATED ALLEY, 204.87 FEET; THENCE SOUTH 47°33'19" WEST, ALONG THE SOUTHEASTERLY LINE OF SAID VACATED ALLEY, 16.03 FEET; THENCE NORTH 89°42'32" WEST, 15.51 FEET; THENCE NORTH 00°17'28" EAST, 10.46 FEET; THENCE NORTH 89°46'43" WEST, 7.07 FEET; THENCE SOUTH 00°17'28" WEST, 10.69 FEET; THENCE NORTH 89°42'32" WEST, 5.25 FEET; THENCE NORTH 00°17'28" EAST, 19.75 FEET; THENCE SOUTH 89°02'41" EAST, 12.08 FEET TO THE POINT OF BEGINNING; THENCE NORTH 00°17'28" EAST, 8.58 FEET; THENCE SOUTH 89°42'32" EAST, 9.19 FEET; THENCE SOUTH 00°17'28" WEST, 3.28 FEET; THENCE NORTH 89°42'32" WEST, 2.41 FEET; THENCE SOUTH 00°17'28" WEST, 5.31 FEET; THENCE NORTH 89°42'32" WEST, 6.78 FEET TO THE POINT OF BEGINNING), IN COOK COUNTY, ILLINOIS.

PARCEL HD09

THAT PART OF LOTS 1 TO 4, BOTH INCLUSIVE, IN COUNTY CLERK'S SUBDIVISION OF LOTS 1 TO 4 IN BLOCK 2 KINZIE'S ADDITION TO CHICAGO IN FRACTIONAL SECTION 10, TOWNSHIP 39 NORTH, RANGE 14, EAST OF THE THIRD PRINCIPAL MERIDIAN, TOGETHER WITH THE VACATED 18 FOOT ALLEY WHICH LIES SOUTHEAST OF AND ADJOINING SAID LOTS, ALL TAKEN AS A TRACT, LYING BELOW A HORIZONTAL PLANE HAVING AN ELEVATION OF 86.64 FEET, CHICAGO CITY DATUM AND LYING ABOVE A HORIZONTAL PLANE HAVING AN ELEVATION OF 74.32 FEET, CHICAGO CITY DATUM AND LYING WITHIN ITS HORIZONTAL BOUNDARY PROJECT VERTICALLY AND DESCRIBED AS FOLLOWS: COMMENCING AT THE NORTHWEST CORNER OF BLOCK 2 IN KINZIE'S ADDITION, AFORESAID; THENCE SOUTH 00°09'40" WEST, ALONG THE EAST LINE OF NORTH STATE STREET

UNOFFICIAL COPY

AS RECOGNIZED IN THE WABASH AVENUE BRIDGE ORDINANCE PASSED BY THE CITY COUNCIL OF THE CITY OF CHICAGO ON JULY 29, 1930, 77.14 FEET; THENCE NORTH 89°58'23" EAST, 46.99 FEET; THENCE NORTH 89°58'23" EAST, 4.37 FEET TO THE POINT OF BEGINNING; THENCE NORTH 89°58'23" EAST, 34.21 FEET; THENCE SOUTH 00°01'37" EAST, 3.44 FEET; THENCE NORTH 89°52'29" WEST, 10.93 FEET; THENCE NORTH 00°01'37" WEST, 2.50 FEET; THENCE SOUTH 89°58'23" WEST, 23.28 FEET; THENCE NORTH 00°01'37" WEST, 0.91 FEET TO THE POINT OF BEGINNING, IN COOK COUNTY, ILLINOIS.

PARCEL HD12

THAT PART OF LOTS 1 TO 4, BOTH INCLUSIVE, IN COUNTY CLERK'S SUBDIVISION OF LOTS 1 TO 4 IN BLOCK 2 KINZIE'S ADDITION TO CHICAGO IN FRACTIONAL SECTION 10, TOWNSHIP 39 NORTH, RANGE 14, EAST OF THE THIRD PRINCIPAL MERIDIAN, TOGETHER WITH THE VACATED 18 FOOT ALLEY WHICH LIES SOUTHEAST OF AND ADJOINING SAID LOTS, ALL TAKEN AS A TRACT, LYING BELOW A HORIZONTAL PLANE HAVING AN ELEVATION OF 86.64 FEET, CHICAGO CITY DATUM AND LYING ABOVE A HORIZONTAL PLANE HAVING AN ELEVATION OF 74.32 FEET, CHICAGO CITY DATUM AND LYING WITHIN ITS HORIZONTAL BOUNDARY PROJECT VERTICALLY AND DESCRIBED AS FOLLOWS: COMMENCING AT THE NORTHWEST CORNER OF BLOCK 2 IN KINZIE'S ADDITION, AFORESAID; THENCE SOUTH 89°24'20" EAST, ALONG THE NORTH LINE THEREOF, 240.67 FEET TO ITS POINT OF INTERSECTION WITH THE SOUTHEASTERLY LINE OF A VACATED 18 FOOT ALLEY, AFORESAID; THENCE SOUTH 47°33'19" WEST, ALONG THE SOUTHEASTERLY LINE OF SAID VACATED ALLEY, 262.42 FEET TO THE POINT OF BEGINNING; THENCE SOUTH 47°33'19" WEST, ALONG THE SOUTHEASTERLY LINE OF SAID VACATED ALLEY, 0.58 FEET; THENCE NORTH 00°17'28" EAST, 0.40 FEET; THENCE SOUTH 89°42'32" EAST, 0.43 FEET TO THE POINT OF BEGINNING, IN COOK COUNTY, ILLINOIS.

PARCEL HD13

THAT PART OF LOTS 1 TO 4, BOTH INCLUSIVE, IN COUNTY CLERK'S SUBDIVISION OF LOTS 1 TO 4 IN BLOCK 2 KINZIE'S ADDITION TO CHICAGO IN FRACTIONAL SECTION 10, TOWNSHIP 39 NORTH, RANGE 14, EAST OF THE THIRD PRINCIPAL MERIDIAN, TOGETHER WITH THE VACATED 18 FOOT ALLEY WHICH LIES SOUTHEAST OF AND ADJOINING SAID LOTS, ALL TAKEN AS A TRACT, LYING BELOW A HORIZONTAL PLANE HAVING AN ELEVATION OF 86.64 FEET, CHICAGO CITY DATUM AND LYING ABOVE A HORIZONTAL PLANE HAVING AN ELEVATION OF 74.32 FEET, CHICAGO CITY DATUM AND LYING WITHIN ITS HORIZONTAL BOUNDARY PROJECT VERTICALLY AND DESCRIBED AS FOLLOWS: COMMENCING AT THE NORTHWEST CORNER OF BLOCK 2 IN KINZIE'S ADDITION, AFORESAID; THENCE SOUTH 89°24'20" EAST, ALONG THE NORTH LINE THEREOF, 240.67 FEET TO ITS POINT OF INTERSECTION WITH THE SOUTHEASTERLY LINE OF THE VACATED 18 FOOT ALLEY, AFORESAID; THENCE SOUTH 47°33'19" WEST, ALONG THE SOUTHEASTERLY LINE OF SAID VACATED ALLEY, 149.25 FEET TO THE POINT OF BEGINNING; THENCE SOUTH 47°33'19" WEST, ALONG THE SOUTHEASTERLY LINE OF SAID VACATED ALLEY, 55.62 FEET; THENCE NORTH 00°17'28" EAST,

UNOFFICIAL COPY

8.72 FEET; THENCE NORTH 89°42'32" WEST, 21.43 FEET; THENCE NORTH 00°17'28" EAST, 8.35 FEET; THENCE NORTH 89°42'32" WEST, 9.19 FEET; THENCE SOUTH 00°17'28" WEST, 8.58 FEET; THENCE NORTH 89°02'41" WEST, 12.08 FEET; THENCE SOUTH 00°17'28" WEST, 19.75 FEET; THENCE SOUTH 89°42'32" EAST, 5.25 FEET; THENCE NORTH 00°17'28" EAST, 10.69 FEET; THENCE SOUTH 89°46'43" EAST, 7.07 FEET; THENCE SOUTH 00°17'28" WEST, 10.46 FEET; THENCE SOUTH 89°42'32" EAST, 18.61 FEET TO ITS POINT OF INTERSECTION WITH THE SOUTHEASTERLY LINE OF THE VACATED 18 FOOT ALLEY, AFORESAID; THENCE SOUTH 47°33'19" WEST, ALONG THE SOUTHEASTERLY LINE OF SAID VACATED ALLEY, 14.94 FEET; THENCE NORTH 89°42'32" WEST, 19.95 FEET; THENCE SOUTH 00°17'28" WEST, 10.70 FEET; THENCE SOUTH 89°42'32" EAST, 8.37 FEET TO ITS POINT OF INTERSECTION WITH THE SOUTHEASTERLY LINE OF THE VACATED 18 FOOT ALLEY, AFORESAID; THENCE SOUTH 47°33'19" WEST, ALONG THE SOUTHEASTERLY LINE OF SAID VACATED ALLEY, 10.81 FEET; THENCE NORTH 89°42'32" WEST, 0.43 FEET; THENCE SOUTH 00°17'28" WEST, 0.40 FEET TO ITS POINT OF INTERSECTION WITH THE SOUTHEASTERLY LINE OF THE VACATED 18 FOOT ALLEY, AFORESAID; THENCE SOUTH 47°33'19" WEST, ALONG THE SOUTHEASTERLY LINE OF SAID VACATED ALLEY, 56.04 FEET; THENCE NORTH 00°11'22" EAST, 169.40 FEET; THENCE SOUTH 89°49'06" EAST, 124.91 FEET; THENCE SOUTH 00°10'32" WEST, 54.41 FEET TO THE POINT OF BEGINNING,

(EXCEPT THEREFROM THAT PART THEREOF DESCRIBED AS FOLLOWS:

PARCEL CD08

THAT PART OF LOTS 1 TO 4, BOTH INCLUSIVE, IN COUNTY CLERK'S SUBDIVISION OF LOTS 1 TO 4 IN BLOCK 2 KINZIE'S ADDITION TO CHICAGO IN FRACTIONAL SECTION 10, TOWNSHIP 39 NORTH, RANGE 14, EAST OF THE THIRD PRINCIPAL MERIDIAN, TOGETHER WITH THE VACATED 18 FOOT ALLEY WHICH LIES SOUTHEAST OF AND ADJOINING SAID LOTS, ALL TAKEN AS A TRACT, LYING BELOW A HORIZONTAL PLANE HAVING AN ELEVATION OF 86.64 FEET, CHICAGO CITY DATUM AND LYING ABOVE A HORIZONTAL PLANE HAVING AN ELEVATION OF 74.32 FEET, CHICAGO CITY DATUM AND LYING WITHIN ITS HORIZONTAL BOUNDARY PROJECT VERTICALLY AND DESCRIBED AS FOLLOWS: COMMENCING AT THE NORTHWEST CORNER OF BLOCK 2 IN KINZIE'S ADDITION, AFORESAID; THENCE SOUTH 00°09'40" WEST, ALONG THE EAST LINE OF NORTH STATE STREET AS RECOGNIZED IN THE WABASH AVENUE BRIDGE ORDINANCE PASSED BY THE CITY COUNCIL OF THE CITY OF CHICAGO ON JULY 29, 1930, 101.78 FEET; THENCE SOUTH 89°49'28" EAST, 48.90 FEET TO THE POINT OF BEGINNING; THENCE SOUTH 89°49'28" EAST, 39.04 FEET; THENCE SOUTH 00°10'32" WEST, 17.85 FEET; THENCE NORTH 89°49'28" WEST, 39.04 FEET; THENCE NORTH 00°10'32" EAST, 17.85 FEET TO THE POINT OF BEGINNING;

ALSO EXCEPT,

UNOFFICIAL COPY

PARCEL CD09A (PERIMETER WITHOUT THE EXCEPTION)

THAT PART OF LOTS 1 TO 4, BOTH INCLUSIVE, IN COUNTY CLERK'S SUBDIVISION OF LOTS 1 TO 4 IN BLOCK 2 KINZIE'S ADDITION TO CHICAGO IN FRACTIONAL SECTION 10, TOWNSHIP 39 NORTH, RANGE 14, EAST OF THE THIRD PRINCIPAL MERIDIAN, TOGETHER WITH THE VACATED 18' FOOT ALLEY WHICH LIES SOUTHEAST OF AND ADJOINING SAID LOTS, ALL TAKEN AS A TRACT, LYING BELOW A HORIZONTAL PLANE HAVING AN ELEVATION OF 86.64 FEET, CHICAGO CITY DATUM AND LYING ABOVE A HORIZONTAL PLANE HAVING AN ELEVATION OF 74.32 FEET, CHICAGO CITY DATUM AND LYING WITHIN ITS HORIZONTAL BOUNDARY PROJECT VERTICALLY AND DESCRIBED AS FOLLOWS: COMMENCING AT THE NORTHWEST CORNER OF BLOCK 2 IN KINZIE'S ADDITION, AFORESAID; THENCE SOUTH 00°09'40" WEST, ALONG THE EAST LINE OF NORTH STATE STREET AS RECOGNIZED IN THE WABASH AVENUE BRIDGE ORDINANCE PASSED BY THE CITY COUNCIL OF THE CITY OF CHICAGO ON JULY 29, 1930, 77.14 FEET; THENCE NORTH 89°58'23" EAST, 46.99 FEET TO THE POINT OF BEGINNING; THENCE NORTH 89°58'23" EAST, 42.73 FEET; THENCE SOUTH 00°01'37" EAST, 12.85 FEET; THENCE SOUTH 89°58'23" WEST, 42.73 FEET; THENCE NORTH 00°00'47" WEST, 12.85 FEET TO THE POINT OF BEGINNING), IN COOK COUNTY, ILLINOIS.

PARCEL HD14

THAT PART OF BLOCK 2 TOGETHER WITH THAT PART OF WATER LOTS 2 TO 8, BOTH INCLUSIVE, IN KINZIE'S ADDITION TO CHICAGO IN FRACTIONAL SECTION 10, TOWNSHIP 39 NORTH, RANGE 14, EAST OF THE THIRD PRINCIPAL MERIDIAN, TOGETHER WITH THAT PART OF VACATED CARROLL AVENUE (FORMERLY KNOWN AS NEW NORTH WATER STREET) TOGETHER WITH THAT PART OF VACATED NORTH WATER STREET IN THE CITY OF CHICAGO ALL TAKEN AS A TRACT, LYING BELOW A HORIZONTAL PLANE HAVING AN ELEVATION OF 86.64 FEET, CHICAGO CITY DATUM AND LYING ABOVE A HORIZONTAL PLANE HAVING AN ELEVATION OF 74.32 FEET, CHICAGO CITY DATUM AND LYING WITHIN ITS HORIZONTAL BOUNDARY PROJECT VERTICALLY AND DESCRIBED AS FOLLOWS: COMMENCING AT THE POINT OF INTERSECTION OF THE SOUTHEASTERLY LINE OF THE VACATED 18 FOOT ALLEY WHICH LIES SOUTHEAST OF AND ADJOINING LOTS 1 TO 4, BOTH INCLUSIVE, IN COUNTY CLERK'S SUBDIVISION OF LOTS 1 TO 4 IN BLOCK 2 KINZIE'S ADDITION TO CHICAGO, AFORESAID, WITH THE EAST LINE OF NORTH STATE STREET AS RECOGNIZED IN THE WABASH AVENUE BRIDGE ORDINANCE PASSED BY THE CITY COUNCIL OF THE CITY OF CHICAGO ON JULY 29, 1930; THENCE SOUTH 00°09'40" WEST, ALONG THE EAST LINE OF NORTH STATE STREET, AFORESAID, 252.53 FEET TO ITS POINT OF INTERSECTION WITH THE PRESENT NORTHERLY DOCK LINE OF THE CHICAGO RIVER AS RECOGNIZED IN SAID ORDINANCE, SAID POINT BEING SOUTH 0 DEGREES 9 MINUTES 40 SECONDS WEST 475.69 FEET FROM THE NORTHWEST CORNER OF SAID BLOCK 2 OF KINZIE'S

UNOFFICIAL COPY

ADDITION TO CHICAGO; THENCE NORTH 63°02'40" EAST, ALONG SAID NORTHERLY DOCK LINE, 177.70 FEET; THENCE NORTH 22°24'30" WEST, 68.58 FEET; THENCE NORTH 67°35'30" EAST, 18.75 FEET; THENCE NORTH 22°24'30" WEST, 4.25 FEET; THENCE NORTH 67°35'30" EAST, 1.62 FEET; THENCE NORTH 22°24'30" WEST, 34.47 FEET; THENCE NORTH 00°09'40" EAST, ALONG A LINE PARALLEL WITH AND 135.80 FEET (BY RECTANGULAR MEASUREMENT) EAST OF THE AFORESAID EAST LINE OF NORTH STATE STREET, 116.61 FEET; THENCE SOUTH 53°26'39" WEST, 5.22 FEET TO A POINT 131.61 FEET (MEASURED PERPENDICULARLY) EAST FROM SAID EAST LINE OF NORTH STATE STREET; THENCE NORTH 00°09'40" EAST, PARALLEL WITH THE AFORESAID EAST LINE OF NORTH STATE STREET, 10.74 FEET; THENCE NORTH 32°10'50" EAST, 92.11 FEET TO A POINT WHICH IS 98.75 FEET SOUTHWESTERLY (MEASURED ALONG THE LINE SOUTH 32 DEGREES 10 MINUTES 50 SECONDS WEST) FROM SAID POINT IN THE SOUTH LINE OF EAST KINZIE STREET WHICH POINT IS 232.81 FEET EAST OF THE NORTHWEST CORNER OF SAID BLOCK 2 OF KINZIE'S ADDITION TO CHICAGO; THENCE NORTH 47°42'36" EAST, 66.93 FEET; THENCE NORTHEASTERLY 59.35 FEET ALONG THE ARC OF A CIRCLE, HAVING A RADIUS OF 728.78 FEET, CONCAVE SOUTHEASTERLY, AND WHOSE CHORD BEARS NORTH 50°02'35" EAST A DISTANCE OF 59.34 FEET TO A POINT ON THE SOUTH LINE OF EAST KINZIE STREET WHICH POINT IS 275.21 FEET EAST OF THE NORTHWEST CORNER OF SAID BLOCK 2 OF KINZIE'S ADDITION TO CHICAGO; THENCE NORTH 89°24'20" WEST, ALONG THE NORTH LINE OF BLOCK 2, AFORESAID, 34.54 FEET TO ITS POINT OF INTERSECTION WITH THE SOUTHEASTERLY LINE OF THE VACATED 18 FOOT ALLEY, AFORESAID; THENCE SOUTH 47°33'19" WEST, ALONG THE SOUTHEASTERLY LINE OF SAID VACATED ALLEY, 149.25 FEET TO THE POINT OF BEGINNING; THENCE SOUTH 47°33'19" WEST, ALONG THE SOUTHEASTERLY LINE OF SAID VACATED ALLEY, 55.62 FEET; THENCE SOUTH 00°17'28" WEST, 13.87 FEET; THENCE NORTH 89°42'32" WEST, 11.11 FEET; THENCE NORTH 00°17'28" EAST, 2.99 FEET; THENCE NORTH 89°42'32" WEST, 0.66 FEET TO ITS POINT OF INTERSECTION WITH THE SOUTHEASTERLY LINE OF THE VACATED 18 FOOT ALLEY, AFORESAID; THENCE SOUTH 47°33'19" WEST, ALONG THE SOUTHEASTERLY LINE OF SAID VACATED ALLEY, 14.94 FEET; THENCE SOUTH 89°42'32" EAST, 22.69 FEET; THENCE SOUTH 00°17'28" WEST, 9.65 FEET; THENCE SOUTH 89°40'46" WEST, 8.43 FEET; THENCE SOUTH 00°17'28" WEST, 0.96 FEET; THENCE NORTH 89°42'32" WEST, 25.84 FEET TO ITS POINT OF INTERSECTION WITH THE SOUTHEASTERLY LINE OF THE VACATED 18 FOOT ALLEY, AFORESAID; THENCE SOUTH 47°33'19" WEST, ALONG THE SOUTHEASTERLY LINE OF SAID VACATED ALLEY, 10.81 FEET; THENCE SOUTH 89°42'32" EAST, 7.70 FEET; THENCE SOUTH 00°17'28" WEST, 4.96 FEET; THENCE SOUTH 89°25'42" EAST, 24.97 FEET; THENCE NORTH 00°17'28" EAST, 5.05 FEET; THENCE SOUTH 89°42'32" EAST, 9.30 FEET; THENCE SOUTH 00°17'28" WEST, 12.54 FEET; THENCE NORTH 89°42'32" WEST, 7.95 FEET; THENCE NORTH 00°17'28" EAST, 4.93 FEET; THENCE NORTH 89°32'46" WEST, 25.11 FEET; THENCE SOUTH 00°17'28" WEST, 5.02 FEET; THENCE NORTH 89°42'32" WEST, 9.34 FEET; THENCE NORTH 00°17'28" EAST, 12.19 FEET TO ITS POINT OF INTERSECTION WITH THE SOUTHEASTERLY LINE OF THE VACATED 18 FOOT ALLEY, AFORESAID; THENCE SOUTH 47°33'19" WEST, ALONG THE

UNOFFICIAL COPY

SOUTHEASTERLY LINE OF SAID VACATED ALLEY, 56.04 FEET; THENCE SOUTH 00°11'22" WEST, 105.46 FEET; THENCE SOUTH 89°50'13" EAST, 124.98 FEET; THENCE NORTH 00°10'32" EAST, 220.41 FEET TO THE POINT OF BEGINNING, (EXCEPT THEREFROM THAT PART THEREOF DESCRIBED AS FOLLOWS:

PARCEL CD01A (PERIMETER WITHOUT THE EXCEPTIONS)

THAT PART OF BLOCK 2 TOGETHER WITH THAT PART OF WATER LOTS 2 TO 8, BOTH INCLUSIVE, IN KINZIE'S ADDITION TO CHICAGO IN FRACTIONAL SECTION 10, TOWNSHIP 39 NORTH, RANGE 14, EAST OF THE THIRD PRINCIPAL MERIDIAN, TOGETHER WITH THAT PART OF VACATED CARROLL AVENUE (FORMERLY KNOWN AS NEW NORTH WATER STREET) TOGETHER WITH THAT PART OF VACATED NORTH WATER STREET IN THE CITY OF CHICAGO, ALL TAKEN AS A TRACT, LYING BELOW A HORIZONTAL PLANE HAVING AN ELEVATION OF 86.64 FEET, CHICAGO CITY DATUM AND LYING ABOVE A HORIZONTAL PLANE HAVING AN ELEVATION OF 74.32 FEET, CHICAGO CITY DATUM AND LYING WITHIN ITS HORIZONTAL BOUNDARY PROJECT VERTICALLY AND DESCRIBED AS FOLLOWS: COMMENCING AT THE POINT OF INTERSECTION OF THE SOUTHEASTERLY LINE OF THE VACATED 18 FOOT ALLEY WHICH LIES SOUTHEAST OF AND ADJOINING LOTS 1 TO 4, BOTH INCLUSIVE, IN COUNTY CLERK'S SUBDIVISION OF LOTS 1 TO 4 IN BLOCK 2 KINZIE'S ADDITION TO CHICAGO, AFORESAID, WITH THE EAST LINE OF NORTH STATE STREET AS RECOGNIZED IN THE WABASH AVENUE BRIDGE ORDINANCE PASSED BY THE CITY COUNCIL OF THE CITY OF CHICAGO ON JULY 29, 1930; THENCE SOUTH 00°09'40" WEST, ALONG THE EAST LINE OF NORTH STATE STREET, AFORESAID, 74.87 FEET; THENCE SOUTH 89°52'36" EAST, 46.94 FEET TO THE POINT OF BEGINNING; THENCE NORTH 00°07'24" EAST, 16.43 FEET; THENCE SOUTH 89°52'36" EAST, 11.43 FEET; THENCE SOUTH 00°07'24" WEST, 9.13 FEET; THENCE SOUTH 89°44'33" EAST, 29.45 FEET; THENCE NORTH 00°07'24" EAST, 9.18 FEET; THENCE SOUTH 89°52'36" EAST, 1.82 FEET; THENCE SOUTH 00°07'24" WEST, 16.41 FEET; THENCE NORTH 89°52'36" WEST, 42.70 FEET TO THE POINT OF BEGINNING; ALSO EXCEPT,

PARCEL CD02A (PERIMETER WITHOUT THE EXCEPTION)

THAT PART OF BLOCK 2 TOGETHER WITH THAT PART OF WATER LOTS 2 TO 8, BOTH INCLUSIVE, IN KINZIE'S ADDITION TO CHICAGO IN FRACTIONAL SECTION 10, TOWNSHIP 39 NORTH, RANGE 14, EAST OF THE THIRD PRINCIPAL MERIDIAN, TOGETHER WITH THAT PART OF VACATED CARROLL AVENUE (FORMERLY KNOWN AS NEW NORTH WATER STREET) TOGETHER WITH THAT PART OF VACATED NORTH WATER STREET IN THE CITY OF CHICAGO, ALL TAKEN AS A TRACT, LYING BELOW A HORIZONTAL PLANE HAVING AN ELEVATION OF

UNOFFICIAL COPY

86.64 FEET, CHICAGO CITY DATUM AND LYING ABOVE A HORIZONTAL PLANE HAVING AN ELEVATION OF 74.32 FEET, CHICAGO CITY DATUM AND LYING WITHIN ITS HORIZONTAL BOUNDARY PROJECT VERTICALLY AND DESCRIBED AS FOLLOWS: COMMENCING AT THE POINT OF INTERSECTION OF THE SOUTHEASTERLY LINE OF THE VACATED 18 FOOT ALLEY WHICH LIES SOUTHEAST OF AND ADJOINING LOTS 1 TO 4, BOTH INCLUSIVE, IN COUNTY CLERK'S SUBDIVISION OF LOTS 1 TO 4 IN BLOCK 2 KINZIE'S ADDITION TO CHICAGO, AFORESAID, WITH THE EAST LINE OF NORTH STATE STREET AS RECOGNIZED IN THE WABASH AVENUE BRIDGE ORDINANCE PASSED BY THE CITY COUNCIL OF THE CITY OF CHICAGO ON JULY 29, 1930; THENCE SOUTH $00^{\circ}09'40''$ WEST, ALONG THE EAST LINE OF NORTH STATE STREET, AFORESAID, 28.57 FEET; THENCE SOUTH $89^{\circ}48'38''$ EAST, 48.81 FEET TO THE POINT OF BEGINNING; THENCE SOUTH $89^{\circ}48'38''$ EAST, 39.04 FEET; THENCE SOUTH $00^{\circ}11'22''$ WEST, 8.92 FEET; THENCE NORTH $89^{\circ}44'10''$ WEST, 29.73 FEET; THENCE SOUTH $00^{\circ}11'22''$ WEST, 9.50 FEET; THENCE NORTH $89^{\circ}48'38''$ WEST, 9.31 FEET; THENCE NORTH $00^{\circ}11'22''$ EAST, 18.38 FEET TO THE POINT OF BEGINNING; ALSO EXCEPT,

PARCEL CD03

THAT PART OF BLOCK 2 TOGETHER WITH THAT PART OF WATER LOTS 2 TO 8, BOTH INCLUSIVE, IN KINZIE'S ADDITION TO CHICAGO IN FRACTIONAL SECTION 10, TOWNSHIP 39 NORTH, RANGE 14, EAST OF THE THIRD PRINCIPAL MERIDIAN, TOGETHER WITH THAT PART OF VACATED CARROLL AVENUE (FORMERLY KNOWN AS NEW NORTH WATER STREET) TOGETHER WITH THAT PART OF VACATED NORTH WATER STREET IN THE CITY OF CHICAGO, ALL TAKEN AS A TRACT, LYING BELOW A HORIZONTAL PLANE HAVING AN ELEVATION OF 86.64 FEET, CHICAGO CITY DATUM AND LYING ABOVE A HORIZONTAL PLANE HAVING AN ELEVATION OF 74.32 FEET, CHICAGO CITY DATUM AND LYING WITHIN ITS HORIZONTAL BOUNDARY PROJECT VERTICALLY AND DESCRIBED AS FOLLOWS: COMMENCING AT THE POINT OF INTERSECTION OF THE SOUTHEASTERLY LINE OF THE VACATED 18 FOOT ALLEY WHICH LIES SOUTHEAST OF AND ADJOINING LOTS 1 TO 4, BOTH INCLUSIVE, IN COUNTY CLERK'S SUBDIVISION OF LOTS 1 TO 4 IN BLOCK 2 KINZIE'S ADDITION TO CHICAGO, AFORESAID, WITH THE EAST LINE OF NORTH STATE STREET AS RECOGNIZED IN THE WABASH AVENUE BRIDGE ORDINANCE PASSED BY THE CITY COUNCIL OF THE CITY OF CHICAGO ON JULY 29, 1930; THENCE SOUTH $00^{\circ}09'40''$ WEST, ALONG THE EAST LINE OF NORTH STATE STREET, AFORESAID, 16.45 FEET; THENCE SOUTH $89^{\circ}42'32''$ EAST, 46.95 FEET TO THE POINT OF BEGINNING; THENCE NORTH $00^{\circ}17'28''$ EAST, 9.05 FEET; THENCE SOUTH $89^{\circ}37'43''$ EAST, 12.74 FEET; THENCE NORTH $00^{\circ}17'28''$

UNOFFICIAL COPY

EAST, 12.93 FEET; THENCE SOUTH 89°42'32" EAST, 16.25 FEET; THENCE SOUTH 00°17'28" WEST, 12.96 FEET; THENCE SOUTH 89°37'43" EAST, 13.61 FEET; THENCE SOUTH 00°17'28" WEST, 8.99 FEET; THENCE NORTH 89°42'32" WEST, 42.60 FEET TO THE POINT OF BEGINNING;
ALSO EXCEPT,

PARCEL CD04

THAT PART OF BLOCK 2 TOGETHER WITH THAT PART OF WATER LOTS 2 TO 8, BOTH INCLUSIVE, IN KINZIE'S ADDITION TO CHICAGO IN FRACTIONAL SECTION 10, TOWNSHIP 39 NORTH, RANGE 14, EAST OF THE THIRD PRINCIPAL MERIDIAN, TOGETHER WITH THAT PART OF VACATED CARROLL AVENUE (FORMERLY KNOWN AS NEW NORTH WATER STREET) TOGETHER WITH THAT PART OF VACATED NORTH WATER STREET IN THE CITY OF CHICAGO, ALL TAKEN AS A TRACT, LYING BELOW A HORIZONTAL PLANE HAVING AN ELEVATION OF 86.64 FEET, CHICAGO CITY DATUM AND LYING ABOVE A HORIZONTAL PLANE HAVING AN ELEVATION OF 74.32 FEET, CHICAGO CITY DATUM AND LYING WITHIN ITS HORIZONTAL BOUNDARY PROJECT VERTICALLY AND DESCRIBED AS FOLLOWS: COMMENCING AT THE POINT OF INTERSECTION OF THE SOUTHEASTERLY LINE OF THE VACATED 18 FOOT ALLEY WHICH LIES SOUTHEAST OF AND ADJOINING LOTS 1 TO 4, BOTH INCLUSIVE, IN COUNTY CLERK'S SUBDIVISION OF LOTS 1 TO 4 IN BLOCK 2 KINZIE'S ADDITION TO CHICAGO, AFORESAID, WITH THE EAST LINE OF NORTH STATE STREET AS RECOGNIZED IN THE WABASH AVENUE BRIDGE ORDINANCE PASSED BY THE CITY COUNCIL OF THE CITY OF CHICAGO ON JULY 29, 1930; THENCE NORTH 47°33'19" EAST, ALONG THE SOUTHEASTERLY LINE OF THE VACATED 18 FOOT ALLEY, AFORESAID, 19.48 FEET; THENCE SOUTH 89°42'32" EAST, 32.68 FEET TO THE POINT OF BEGINNING; THENCE NORTH 00°17'28" EAST, 9.75 FEET; THENCE SOUTH 89°42'32" EAST, 7.78 FEET; THENCE NORTH 01°36'16" WEST, 0.91 FEET; THENCE SOUTH 89°42'32" EAST, 34.85 FEET; THENCE SOUTH 00°17'28" WEST, 10.66 FEET; THENCE NORTH 89°42'32" WEST, 42.60 FEET TO THE POINT OF BEGINNING), IN COOK COUNTY, ILLINOIS.

PARCEL HE01A

THAT PART OF BLOCK 2 TOGETHER WITH THAT PART OF WATER LOTS 2 TO 8, BOTH INCLUSIVE, IN KINZIE'S ADDITION TO CHICAGO IN FRACTIONAL SECTION 10, TOWNSHIP 39 NORTH, RANGE 14, EAST OF THE THIRD PRINCIPAL MERIDIAN, TOGETHER WITH THAT PART OF VACATED CARROLL AVENUE (FORMERLY KNOWN AS NEW NORTH WATER STREET) TOGETHER WITH THAT PART OF VACATED NORTH WATER STREET IN THE CITY OF CHICAGO, ALL TAKEN AS A TRACT, LYING BELOW A HORIZONTAL PLANE HAVING AN ELEVATION OF 185.33 FEET, CHICAGO CITY DATUM AND LYING ABOVE A HORIZONTAL PLANE HAVING

UNOFFICIAL COPY

AN ELEVATION OF 86.64 FEET, CHICAGO CITY DATUM AND LYING WITHIN ITS HORIZONTAL BOUNDARY PROJECT VERTICALLY AND DESCRIBED AS FOLLOWS: COMMENCING AT THE POINT OF INTERSECTION OF THE SOUTHEASTERLY LINE OF THE VACATED 18 FOOT ALLEY WHICH LIES SOUTHEAST OF AND ADJOINING LOTS 1 TO 4, BOTH INCLUSIVE, IN COUNTY CLERK'S SUBDIVISION OF LOTS 1 TO 4 IN BLOCK 2 KINZIE'S ADDITION TO CHICAGO, AFORESAID, WITH THE EAST LINE OF NORTH STATE STREET AS RECOGNIZED IN THE WABASH AVENUE BRIDGE ORDINANCE PASSED BY THE CITY COUNCIL OF THE CITY OF CHICAGO ON JULY 29, 1930; THENCE SOUTH 00°09'40" WEST, ALONG THE EAST LINE OF NORTH STATE STREET, AFORESAID, 74.88 FEET; THENCE SOUTH 89°52'36" EAST, 46.87 FEET; THENCE NORTH 00°07'24" EAST, 16.43 FEET; THENCE SOUTH 89°52'36" EAST, 1.81 FEET TO THE POINT OF BEGINNING; THENCE SOUTH 89°52'36" EAST, 9.62 FEET; THENCE SOUTH 00°07'24" WEST, 9.12 FEET; THENCE NORTH 89°44'33" WEST, 9.62 FEET; THENCE NORTH 00°06'39" EAST, 9.10 FEET TO THE POINT OF BEGINNING, IN COOK COUNTY, ILLINOIS.

PARCEL HE01B

THAT PART OF BLOCK 2 TOGETHER WITH THAT PART OF WATER LOTS 2 TO 8, BOTH INCLUSIVE, IN KINZIE'S ADDITION TO CHICAGO IN FRACTIONAL SECTION 10, TOWNSHIP 39 NORTH, RANGE 14, EAST OF THE THIRD PRINCIPAL MERIDIAN, TOGETHER WITH THAT PART OF VACATED CARROLL AVENUE (FORMERLY KNOWN AS NEW NORTH WATER STREET) TOGETHER WITH THAT PART OF VACATED NORTH WATER STREET IN THE CITY OF CHICAGO, ALL TAKEN AS A TRACT, LYING BELOW A HORIZONTAL PLANE HAVING AN ELEVATION OF 98.98 FEET, CHICAGO CITY DATUM AND LYING ABOVE A HORIZONTAL PLANE HAVING AN ELEVATION OF 86.64 FEET, CHICAGO CITY DATUM AND LYING WITHIN ITS HORIZONTAL BOUNDARY PROJECT VERTICALLY AND DESCRIBED AS FOLLOWS: COMMENCING AT THE POINT OF INTERSECTION OF THE SOUTHEASTERLY LINE OF THE VACATED 18 FOOT ALLEY WHICH LIES SOUTHEAST OF AND ADJOINING LOTS 1 TO 4, BOTH INCLUSIVE, IN COUNTY CLERK'S SUBDIVISION OF LOTS 1 TO 4 IN BLOCK 2 KINZIE'S ADDITION TO CHICAGO, AFORESAID, WITH THE EAST LINE OF NORTH STATE STREET AS RECOGNIZED IN THE WABASH AVENUE BRIDGE ORDINANCE PASSED BY THE CITY COUNCIL OF THE CITY OF CHICAGO ON JULY 29, 1930; THENCE SOUTH 00°09'40" WEST, ALONG THE EAST LINE OF NORTH STATE STREET, AFORESAID, 74.88 FEET; THENCE SOUTH 89°52'36" EAST, 46.87 FEET; THENCE SOUTH 89°52'36" EAST, 4.21 FEET TO THE POINT OF BEGINNING; THENCE SOUTH 89°52'36" EAST, 34.36 FEET; THENCE NORTH 00°07'24" EAST, 7.25 FEET; THENCE NORTH 89°44'33" WEST, 34.36 FEET; THENCE SOUTH 00°07'24" WEST, 7.33 FEET TO THE POINT OF BEGINNING, IN COOK COUNTY, ILLINOIS.

PARCEL HE02

THAT PART OF BLOCK 2 TOGETHER WITH THAT PART OF WATER LOTS 2 TO 8, BOTH INCLUSIVE, IN KINZIE'S ADDITION TO CHICAGO IN FRACTIONAL SECTION 10, TOWNSHIP 39 NORTH, RANGE 14, EAST OF THE THIRD PRINCIPAL MERIDIAN, TOGETHER WITH THAT PART OF VACATED CARROLL AVENUE (FORMERLY KNOWN AS NEW NORTH WATER STREET) TOGETHER WITH THAT PART OF

UNOFFICIAL COPY

VACATED NORTH WATER STREET IN THE CITY OF CHICAGO, ALL TAKEN AS A TRACT, LYING BELOW A HORIZONTAL PLANE HAVING AN ELEVATION OF 185.33 FEET, CHICAGO CITY DATUM AND LYING ABOVE A HORIZONTAL PLANE HAVING AN ELEVATION OF 86.64 FEET, CHICAGO CITY DATUM AND LYING WITHIN ITS HORIZONTAL BOUNDARY PROJECT VERTICALLY AND DESCRIBED AS FOLLOWS: COMMENCING AT THE POINT OF INTERSECTION OF THE SOUTHEASTERLY LINE OF THE VACATED 18 FOOT ALLEY WHICH LIES SOUTHEAST OF AND ADJOINING LOTS 1 TO 4, BOTH INCLUSIVE, IN COUNTY CLERK'S SUBDIVISION OF LOTS 1 TO 4 IN BLOCK 2 KINZIE'S ADDITION TO CHICAGO, AFORESAID, WITH THE EAST LINE OF NORTH STATE STREET AS RECOGNIZED IN THE WABASH AVENUE BRIDGE ORDINANCE PASSED BY THE CITY COUNCIL OF THE CITY OF CHICAGO ON JULY 29, 1930; THENCE SOUTH 00°09'40" WEST, ALONG THE EAST LINE OF NORTH STATE STREET, AFORESAID, 27.67 FEET; THENCE SOUTH 89°48'38" EAST, 48.76 FEET; THENCE SOUTH 00°11'22" WEST, 9.81 FEET TO THE POINT OF BEGINNING; THENCE SOUTH 89°44'27" EAST, 9.18 FEET; THENCE SOUTH 00°11'22" WEST, 9.45 FEET; THENCE NORTH 89°48'38" WEST, 9.18 FEET; THENCE NORTH 00°11'22" EAST, 9.46 FEET TO THE POINT OF BEGINNING, IN COOK COUNTY, ILLINOIS.

PARCEL HE05

THAT PART OF BLOCK 2 TOGETHER WITH THAT PART OF WATER LOTS 2 TO 8, BOTH INCLUSIVE, IN KINZIE'S ADDITION TO CHICAGO IN FRACTIONAL SECTION 10, TOWNSHIP 39 NORTH, RANGE 14, EAST OF THE THIRD PRINCIPAL MERIDIAN, TOGETHER WITH THAT PART OF VACATED CARROLL AVENUE (FORMERLY KNOWN AS NEW NORTH WATER STREET) TOGETHER WITH THAT PART OF VACATED NORTH WATER STREET IN THE CITY OF CHICAGO, ALL TAKEN AS A TRACT, LYING BELOW A HORIZONTAL PLANE HAVING AN ELEVATION OF 185.33 FEET, CHICAGO CITY DATUM AND LYING ABOVE A HORIZONTAL PLANE HAVING AN ELEVATION OF 86.64 FEET, CHICAGO CITY DATUM AND LYING WITHIN ITS HORIZONTAL BOUNDARY PROJECT VERTICALLY AND DESCRIBED AS FOLLOWS: COMMENCING AT THE NORTHWEST CORNER OF BLOCK 2 IN KINZIE'S ADDITION, AFORESAID; THENCE SOUTH 89°24'20" EAST, ALONG THE NORTH LINE THEREOF, 240.67 FEET TO ITS POINT OF INTERSECTION WITH THE SOUTHEASTERLY LINE OF A VACATED 18 FOOT ALLEY WHICH LIES SOUTHEAST OF AND ADJOINING LOTS 1 TO 4, BOTH INCLUSIVE, IN COUNTY CLERK'S SUBDIVISION OF LOTS 1 TO 4 IN BLOCK 2 KINZIE'S ADDITION TO CHICAGO, AFORESAID; THENCE SOUTH 47°33'19" WEST, ALONG THE SOUTHEASTERLY LINE OF SAID VACATED ALLEY, 262.42 FEET; THENCE SOUTH 47°33'19" WEST, ALONG THE SOUTHEASTERLY LINE OF SAID VACATED ALLEY, 0.58 FEET; THENCE SOUTH 00°17'28" WEST, 12.19 FEET; THENCE SOUTH 89°42'32" EAST, 9.34 FEET; THENCE NORTH 00°17'28" EAST, 5.02 FEET TO THE POINT OF BEGINNING; THENCE SOUTH 89°32'46" EAST, 23.76 FEET; THENCE NORTH 00°17'28" EAST, 2.56 FEET; THENCE NORTH 89°25'42" WEST, 23.76 FEET; THENCE SOUTH 00°17'28" WEST, 2.60 FEET TO THE POINT OF BEGINNING, IN COOK COUNTY, ILLINOIS.

UNOFFICIAL COPY

PARCEL HE07A

THAT PART OF LOTS 1 TO 4, BOTH INCLUSIVE, IN COUNTY CLERK'S SUBDIVISION OF LOTS 1 TO 4 IN BLOCK 2 KINZIE'S ADDITION TO CHICAGO IN FRACTIONAL SECTION 10, TOWNSHIP 39 NORTH, RANGE 14, EAST OF THE THIRD PRINCIPAL MERIDIAN, TOGETHER WITH THE VACATED 18 FOOT ALLEY WHICH LIES SOUTHEAST OF AND ADJOINING SAID LOTS, ALL TAKEN AS A TRACT, LYING BELOW A HORIZONTAL PLANE HAVING AN ELEVATION OF 185.33 FEET, CHICAGO CITY DATUM AND LYING ABOVE A HORIZONTAL PLANE HAVING AN ELEVATION OF 86.64 FEET, CHICAGO CITY DATUM AND LYING WITHIN ITS HORIZONTAL BOUNDARY PROJECT VERTICALLY AND DESCRIBED AS FOLLOWS: COMMENCING AT THE NORTHWEST CORNER OF BLOCK 2 IN KINZIE'S ADDITION, AFORESAID; THENCE SOUTH 89°24'20" EAST, ALONG THE NORTH LINE THEREOF, 240.67 FEET TO ITS POINT OF INTERSECTION WITH THE SOUTHEASTERLY LINE OF A VACATED 18 FOOT ALLEY, AFORESAID; THENCE SOUTH 47°33'19" WEST, ALONG THE SOUTHEASTERLY LINE OF SAID VACATED ALLEY, 204.93 FEET; THENCE SOUTH 47°33'19" WEST, ALONG THE SOUTHEASTERLY LINE OF SAID VACATED ALLEY, 4.41 FEET; THENCE NORTH 00°17'28" EAST, 2.65 FEET; THENCE NORTH 89°46'43" WEST, 7.87 FEET; THENCE SOUTH 00°17'28" WEST, 9.91 FEET; THENCE SOUTH 47°33'19" WEST, 0.84 FEET; THENCE NORTH 89°42'32" WEST, 18.71 FEET; THENCE NORTH 00°17'28" EAST, 10.46 FEET; THENCE NORTH 89°46'43" WEST, 7.07 FEET; THENCE SOUTH 00°17'28" WEST, 10.69 FEET; THENCE NORTH 89°42'32" WEST, 5.25 FEET; THENCE NORTH 00°17'28" EAST, 10.75 FEET; THENCE SOUTH 89°02'41" EAST, 12.08 FEET TO THE POINT OF BEGINNING; THENCE NORTH 00°17'28" EAST 8.58 FEET; THENCE SOUTH 89°42'32" EAST 9.19 FEET; THENCE SOUTH 00°17'28" WEST 3.28 FEET; THENCE NORTH 89°42'12" WEST 2.31 FEET; THENCE SOUTH 00°17'28" WEST 5.31 FEET; THENCE NORTH 89°42'32" WEST 6.88 FEET TO THE POINT OF BEGINNING, IN COOK COUNTY, ILLINOIS.

PARCEL HE07B

THAT PART OF LOTS 1 TO 4, BOTH INCLUSIVE, IN COUNTY CLERK'S SUBDIVISION OF LOTS 1 TO 4 IN BLOCK 2 KINZIE'S ADDITION TO CHICAGO IN FRACTIONAL SECTION 10, TOWNSHIP 39 NORTH, RANGE 14, EAST OF THE THIRD PRINCIPAL MERIDIAN, TOGETHER WITH THE VACATED 18 FOOT ALLEY WHICH LIES SOUTHEAST OF AND ADJOINING SAID LOTS, ALL TAKEN AS A TRACT, LYING BELOW A HORIZONTAL PLANE HAVING AN ELEVATION OF 98.98 FEET, CHICAGO CITY DATUM AND LYING ABOVE A HORIZONTAL PLANE HAVING AN ELEVATION OF 86.64 FEET, CHICAGO CITY DATUM AND LYING WITHIN ITS HORIZONTAL BOUNDARY PROJECT VERTICALLY AND DESCRIBED AS FOLLOWS: COMMENCING AT THE NORTHWEST CORNER OF BLOCK 2 IN KINZIE'S ADDITION, AFORESAID; THENCE SOUTH 89°24'20" EAST, ALONG THE NORTH LINE THEREOF, 240.67 FEET TO ITS POINT OF INTERSECTION WITH THE SOUTHEASTERLY LINE OF A VACATED 18 FOOT ALLEY, AFORESAID; THENCE SOUTH 47°33'19" WEST, ALONG THE SOUTHEASTERLY LINE OF SAID VACATED ALLEY, 204.93 FEET; THENCE SOUTH 47°33'19" WEST, ALONG THE SOUTHEASTERLY LINE OF SAID VACATED ALLEY, 3.70 FEET TO THE POINT OF BEGINNING; THENCE SOUTH 47°33'19" WEST, 0.71 FEET;

UNOFFICIAL COPY

THENCE NORTH 00°17'28" EAST, 0.48 FEET; THENCE SOUTH 89°46'43" EAST, 0.52 FEET TO THE POINT OF BEGINNING, IN COOK COUNTY, ILLINOIS.

PARCEL HE09

THAT PART OF LOTS 1 TO 4, BOTH INCLUSIVE, IN COUNTY CLERK'S SUBDIVISION OF LOTS 1 TO 4 IN BLOCK 2 KINZIE'S ADDITION TO CHICAGO IN FRACTIONAL SECTION 10, TOWNSHIP 39 NORTH, RANGE 14, EAST OF THE THIRD PRINCIPAL MERIDIAN, TOGETHER WITH THE VACATED 18 FOOT ALLEY WHICH LIES SOUTHEAST OF AND ADJOINING SAID LOTS, ALL TAKEN AS A TRACT, LYING BELOW A HORIZONTAL PLANE HAVING AN ELEVATION OF 98.98 FEET, CHICAGO CITY DATUM AND LYING ABOVE A HORIZONTAL PLANE HAVING AN ELEVATION OF 86.64 FEET, CHICAGO CITY DATUM AND LYING WITHIN ITS HORIZONTAL BOUNDARY PROJECT VERTICALLY AND DESCRIBED AS FOLLOWS: COMMENCING AT THE NORTHWEST CORNER OF BLOCK 2 IN KINZIE'S ADDITION, AFORESAID; THENCE SOUTH 00°03'40" WEST, ALONG THE EAST LINE OF NORTH STATE STREET AS RECOGNIZED IN THE WABASH AVENUE BRIDGE ORDINANCE PASSED BY THE CITY COUNCIL OF THE CITY OF CHICAGO ON JULY 29, 1930, 76.78 FEET; THENCE SOUTH 89°49'28" EAST, 46.86 FEET; THENCE SOUTH 89°49'28" EAST, 4.47 FEET TO THE POINT OF BEGINNING; THENCE SOUTH 89°49'28" EAST, 38.36 FEET; THENCE SOUTH 00°10'32" WEST, 1.17 FEET; THENCE NORTH 89°49'28" WEST, 2.41 FEET; THENCE SOUTH 00°10'32" WEST, 0.17 FEET; THENCE NORTH 89°49'28" WEST, 1.70 FEET; THENCE SOUTH 00°10'32" WEST, 2.11 FEET; THENCE NORTH 89°49'06" WEST, 14.04 FEET; THENCE NORTH 00°00'00" WEST, 2.11 FEET; THENCE NORTH 89°49'28" WEST, 17.24 FEET; THENCE NORTH 00°10'32" EAST, 0.17 FEET; THENCE NORTH 89°49'28" WEST, 2.97 FEET; THENCE NORTH 00°10'32" EAST, 1.17 FEET TO THE POINT OF BEGINNING, IN COOK COUNTY, ILLINOIS.

PARCEL HE13

THAT PART OF BLOCK 2 TOGETHER WITH THAT PART OF WATER LOTS 2 TO 8, BOTH INCLUSIVE, IN KINZIE'S ADDITION TO CHICAGO IN FRACTIONAL SECTION 10, TOWNSHIP 39 NORTH, RANGE 14, EAST OF THE THIRD PRINCIPAL MERIDIAN, TOGETHER WITH THAT PART OF VACATED CARROLL AVENUE (FORMERLY KNOWN AS NEW NORTH WATER STREET) TOGETHER WITH THAT PART OF VACATED NORTH WATER STREET IN THE CITY OF CHICAGO, ALL TAKEN AS A TRACT, LYING BELOW A HORIZONTAL PLANE HAVING AN ELEVATION OF 98.98 FEET, CHICAGO CITY DATUM AND LYING ABOVE A HORIZONTAL PLANE HAVING AN ELEVATION OF 86.64 FEET, CHICAGO CITY DATUM AND LYING WITHIN ITS HORIZONTAL BOUNDARY PROJECT VERTICALLY AND DESCRIBED AS FOLLOWS: COMMENCING AT THE NORTHWEST CORNER OF BLOCK 2 IN KINZIE'S ADDITION, AFORESAID; THENCE SOUTH 89°24'20" EAST, ALONG THE NORTH LINE THEREOF, 240.67 FEET TO ITS POINT OF INTERSECTION WITH THE SOUTHEASTERLY LINE OF A VACATED 18 FOOT ALLEY WHICH LIES SOUTHEAST OF AND ADJOINING LOTS 1 TO 4, BOTH INCLUSIVE, IN COUNTY CLERK'S SUBDIVISION OF LOTS 1 TO 4 IN BLOCK 2 KINZIE'S ADDITION TO CHICAGO, AFORESAID; THENCE SOUTH 47°33'19" WEST, ALONG THE SOUTHEASTERLY LINE OF SAID VACATED ALLEY, 204.93 FEET; THENCE SOUTH 47°33'19" WEST, ALONG THE SOUTHEASTERLY LINE OF SAID

UNOFFICIAL COPY

VACATED ALLEY, 3.70 FEET TO THE POINT OF BEGINNING; THENCE SOUTH 47°33'19" WEST, ALONG THE SOUTHEASTERLY LINE OF SAID VACATED ALLEY, 0.71 FEET; THENCE SOUTH 00°17'28" WEST, 7.84 FEET; THENCE SOUTH 89°42'32" EAST, 3.24 FEET; THENCE NORTH 00°17'28" EAST, 8.32 FEET; THENCE NORTH 89°46'43" WEST, 2.72 FEET TO THE POINT OF BEGINNING), IN COOK COUNTY, ILLINOIS.

PARCEL HE14

THAT PART OF LOTS 1 TO 4, BOTH INCLUSIVE, IN COUNTY CLERK'S SUBDIVISION OF LOTS 1 TO 4 IN BLOCK 2 KINZIE'S ADDITION TO CHICAGO IN FRACTIONAL SECTION 10, TOWNSHIP 39, NORTH, RANGE 14, EAST OF THE THIRD PRINCIPAL MERIDIAN, TOGETHER WITH THE VACATED 18 FOOT ALLEY WHICH LIES SOUTHEAST OF AND ADJOINING SAID LOTS, ALL TAKEN AS A TRACT, LYING BELOW A HORIZONTAL PLANE HAVING AN ELEVATION OF 185.33 FEET, CHICAGO CITY DATUM AND LYING ABOVE A HORIZONTAL PLANE HAVING AN ELEVATION OF 86.64 FEET, CHICAGO CITY DATUM AND LYING WITHIN ITS HORIZONTAL BOUNDARY PROJECT VERTICALLY AND DESCRIBED AS FOLLOWS: COMMENCING AT THE NORTHWEST CORNER OF BLOCK 2 IN KINZIE'S ADDITION, AFORESAID; THENCE SOUTH 89°24'20" EAST, ALONG THE NORTH LINE THEREOF, 240.67 FEET TO ITS POINT OF INTERSECTION WITH THE SOUTHEASTERLY LINE OF THE VACATED 18 FOOT ALLEY, AFORESAID; THENCE SOUTH 47°33'19" WEST, ALONG THE SOUTHEASTERLY LINE OF SAID VACATED ALLEY, 149.25 FEET TO THE POINT OF BEGINNING; THENCE SOUTH 47°33'19" WEST, ALONG THE SOUTHEASTERLY LINE OF SAID VACATED ALLEY, 55.68 FEET; THENCE NORTH 00°17'28" EAST, 8.66 FEET; THENCE NORTH 89°42'32" WEST, 21.49 FEET; THENCE NORTH 00°17'28" EAST, 8.45 FEET; THENCE NORTH 89°42'32" WEST, 9.19 FEET; THENCE SOUTH 00°17'28" WEST, 8.58 FEET; THENCE NORTH 89°02'41" WEST, 12.08 FEET; THENCE SOUTH 00°17'28" WEST, 19.75 FEET; THENCE SOUTH 89°42'32" EAST, 5.25 FEET; THENCE NORTH 00°17'28" EAST, 10.69 FEET; THENCE SOUTH 89°46'43" EAST, 7.07 FEET; THENCE SOUTH 00°17'28" WEST, 10.46 FEET; THENCE SOUTH 89°42'32" EAST, 18.71 FEET TO ITS POINT OF INTERSECTION WITH THE SOUTHEASTERLY LINE OF THE VACATED 18 FOOT ALLEY, AFORESAID; THENCE SOUTH 47°33'19" WEST, ALONG THE SOUTHEASTERLY LINE OF SAID VACATED ALLEY, 14.84 FEET; THENCE NORTH 89°42'32" WEST, 20.13 FEET; THENCE SOUTH 00°17'28" WEST, 10.77 FEET; THENCE SOUTH 89°42'32" EAST, 8.47 FEET TO ITS POINT OF INTERSECTION WITH THE SOUTHEASTERLY LINE OF THE VACATED 18 FOOT ALLEY, AFORESAID; THENCE SOUTH 47°33'19" WEST, ALONG THE SOUTHEASTERLY LINE OF SAID VACATED ALLEY, 10.82 FEET; THENCE NORTH 89°42'32" WEST, 0.43 FEET; THENCE SOUTH 00°17'28" WEST, 0.40 FEET TO ITS POINT OF INTERSECTION WITH THE SOUTHEASTERLY LINE OF THE VACATED 18 FOOT ALLEY, AFORESAID; THENCE SOUTH 47°33'19" WEST, ALONG THE SOUTHEASTERLY LINE OF SAID VACATED ALLEY, 56.04 FEET; THENCE NORTH 00°11'22" EAST, 169.40 FEET; THENCE SOUTH 89°49'06" EAST, 124.91 FEET; THENCE SOUTH 00°10'32" WEST, 54.41 FEET TO THE POINT OF BEGINNING,
(EXCEPT THEREFROM THAT PART THEREOF DESCRIBED AS FOLLOWS:

UNOFFICIAL COPY

PARCEL CE08

THAT PART OF LOTS 1 TO 4, BOTH INCLUSIVE, IN COUNTY CLERK'S SUBDIVISION OF LOTS 1 TO 4 IN BLOCK 2 KINZIE'S ADDITION TO CHICAGO IN FRACTIONAL SECTION 10, TOWNSHIP 39 NORTH, RANGE 14, EAST OF THE THIRD PRINCIPAL MERIDIAN, TOGETHER WITH THE VACATED 18 FOOT ALLEY WHICH LIES SOUTHEAST OF AND ADJOINING SAID LOTS, ALL TAKEN AS A TRACT, LYING BELOW A HORIZONTAL PLANE HAVING AN ELEVATION OF 185.33 FEET, CHICAGO CITY DATUM AND LYING ABOVE A HORIZONTAL PLANE HAVING AN ELEVATION OF 86.64 FEET, CHICAGO CITY DATUM AND LYING WITHIN ITS HORIZONTAL BOUNDARY PROJECT VERTICALLY AND DESCRIBED AS FOLLOWS: COMMENCING AT THE NORTHWEST CORNER OF BLOCK 2 IN KINZIE'S ADDITION, AFORESAID; THENCE SOUTH 00°09'40" WEST, ALONG THE EAST LINE OF NORTH STATE STREET AS RECOGNIZED IN THE WABASH AVENUE BRIDGE ORDINANCE PASSED BY THE CITY COUNCIL OF THE CITY OF CHICAGO ON JULY 29, 1930, 101.78 FEET; THENCE SOUTH 89°49'28" EAST, 48.93 FEET TO THE POINT OF BEGINNING; THENCE SOUTH 89°49'28" EAST, 39.04 FEET; THENCE SOUTH 00°10'32" WEST, 17.96 FEET; THENCE NORTH 89°49'28" WEST, 39.04 FEET; THENCE NORTH 00°10'32" EAST, 17.96 FEET TO THE POINT OF BEGINNING; ALSO EXCEPT,

PARCEL CE09A (PERIMETER WITHOUT THE EXCEPTION)

THAT PART OF LOTS 1 TO 4, BOTH INCLUSIVE, IN COUNTY CLERK'S SUBDIVISION OF LOTS 1 TO 4 IN BLOCK 2 KINZIE'S ADDITION TO CHICAGO IN FRACTIONAL SECTION 10, TOWNSHIP 39 NORTH, RANGE 14, EAST OF THE THIRD PRINCIPAL MERIDIAN, TOGETHER WITH THE VACATED 18 FOOT ALLEY WHICH LIES SOUTHEAST OF AND ADJOINING SAID LOTS, ALL TAKEN AS A TRACT, LYING BELOW A HORIZONTAL PLANE HAVING AN ELEVATION OF 185.33 FEET, CHICAGO CITY DATUM AND LYING ABOVE A HORIZONTAL PLANE HAVING AN ELEVATION OF 86.64 FEET, CHICAGO CITY DATUM AND LYING WITHIN ITS HORIZONTAL BOUNDARY PROJECT VERTICALLY AND DESCRIBED AS FOLLOWS: COMMENCING AT THE NORTHWEST CORNER OF BLOCK 2 IN KINZIE'S ADDITION, AFORESAID; THENCE SOUTH 00°09'40" WEST, ALONG THE EAST LINE OF NORTH STATE STREET AS RECOGNIZED IN THE WABASH AVENUE BRIDGE ORDINANCE PASSED BY THE CITY COUNCIL OF THE CITY OF CHICAGO ON JULY 29, 1930, 76.78 FEET; THENCE SOUTH 89°49'28" EAST, 46.86 FEET TO THE POINT OF BEGINNING; THENCE SOUTH 89°49'28" EAST, 42.83 FEET; THENCE SOUTH 00°10'32" WEST, 13.64 FEET; THENCE NORTH 89°49'28" WEST, 42.83 FEET; THENCE NORTH 00°11'22" EAST, 13.64 FEET TO THE POINT OF BEGINNING), IN COOK COUNTY, ILLINOIS.

UNOFFICIAL COPY

PARCEL HE15A

THAT PART OF BLOCK 2 TOGETHER WITH THAT PART OF WATER LOTS 2 TO 8, BOTH INCLUSIVE, IN KINZIE'S ADDITION TO CHICAGO IN FRACTIONAL SECTION 10, TOWNSHIP 39 NORTH, RANGE 14, EAST OF THE THIRD PRINCIPAL MERIDIAN, TOGETHER WITH THAT PART OF VACATED CARROLL AVENUE (FORMERLY KNOWN AS NEW NORTH WATER STREET) TOGETHER WITH THAT PART OF VACATED NORTH WATER STREET IN THE CITY OF CHICAGO, ALL TAKEN AS A TRACT, LYING BELOW A HORIZONTAL PLANE HAVING AN ELEVATION OF 185.33 FEET, CHICAGO CITY DATUM AND LYING ABOVE A HORIZONTAL PLANE HAVING AN ELEVATION OF 86.64 FEET, CHICAGO CITY DATUM AND LYING WITHIN ITS HORIZONTAL BOUNDARY PROJECT VERTICALLY AND DESCRIBED AS FOLLOWS: COMMENCING AT THE POINT OF INTERSECTION OF THE SOUTHEASTERLY LINE OF THE VACATED 18 FOOT ALLEY WHICH LIES SOUTHEAST OF AND ADJOINING LOTS 1 TO 4, BOTH INCLUSIVE, IN COUNTY CLERK'S SUBDIVISION OF LOTS 1 TO 4 IN BLOCK 2 KINZIE'S ADDITION TO CHICAGO, AFORESAID, WITH THE EAST LINE OF NORTH STATE STREET AS RECOGNIZED IN THE WABASH AVENUE BRIDGE ORDINANCE PASSED BY THE CITY COUNCIL OF THE CITY OF CHICAGO ON JULY 29, 1930; THENCE SOUTH $00^{\circ}09'40''$ WEST, ALONG THE EAST LINE OF NORTH STATE STREET, AFORESAID, 252.53 FEET TO ITS POINT OF INTERSECTION WITH THE PRESENT NORTHERLY DOCK LINE OF THE CHICAGO RIVER AS RECOGNIZED IN SAID ORDINANCE, SAID POINT BEING SOUTH 0 DEGREES 9 MINUTES 40 SECONDS WEST 475.69 FEET FROM THE NORTHWEST CORNER OF SAID BLOCK 2 OF KINZIE'S ADDITION TO CHICAGO; THENCE NORTH $63^{\circ}02'40''$ EAST, ALONG SAID NORTHERLY DOCK LINE, 177.70 FEET; THENCE NORTH $22^{\circ}24'30''$ WEST, 68.58 FEET; THENCE NORTH $67^{\circ}35'30''$ EAST, 18.75 FEET; THENCE NORTH $22^{\circ}24'30''$ WEST, 4.25 FEET; THENCE NORTH $67^{\circ}35'30''$ EAST, 1.62 FEET; THENCE NORTH $22^{\circ}24'30''$ WEST, 34.47 FEET; THENCE NORTH $00^{\circ}09'40''$ EAST, ALONG A LINE PARALLEL WITH AND 135.80 FEET (BY RECTANGULAR MEASUREMENT) EAST OF THE AFORESAID EAST LINE OF NORTH STATE STREET, 116.61 FEET; THENCE SOUTH $53^{\circ}26'39''$ WEST, 5.22 FEET TO A POINT 131.61 FEET (MEASURED PERPENDICULARLY) EAST FROM SAID EAST LINE OF NORTH STATE STREET; THENCE NORTH $00^{\circ}09'40''$ EAST, PARALLEL WITH THE AFORESAID EAST LINE OF NORTH STATE STREET, 10.74 FEET; THENCE NORTH $32^{\circ}10'50''$ EAST, 92.11 FEET TO A POINT WHICH IS 98.75 FEET SOUTHWESTERLY (MEASURED ALONG THE LINE SOUTH 32 DEGREES 10 MINUTES 50 SECONDS WEST) FROM SAID POINT IN THE SOUTH LINE OF EAST KINZIE STREET WHICH POINT IS 232.81 FEET EAST OF THE NORTHWEST CORNER OF SAID BLOCK 2 OF KINZIE'S ADDITION TO CHICAGO; THENCE NORTH $47^{\circ}42'36''$ EAST, 66.93 FEET; THENCE NORTHEASTERLY 59.35 FEET ALONG THE ARC OF A CIRCLE, HAVING A RADIUS OF 728.78 FEET, CONCAVE SOUTHEASTERLY, AND WHOSE CHORD BEARS NORTH $50^{\circ}02'35''$ EAST A DISTANCE OF 59.34 FEET TO A POINT ON THE SOUTH LINE OF EAST KINZIE STREET WHICH POINT IS 275.21 FEET EAST OF THE NORTHWEST CORNER OF SAID BLOCK 2 OF KINZIE'S ADDITION TO CHICAGO; THENCE NORTH $89^{\circ}24'20''$ WEST, ALONG THE NORTH LINE OF BLOCK 2, AFORESAID, 34.54 FEET TO ITS POINT OF INTERSECTION WITH THE SOUTHEASTERLY LINE OF THE VACATED 18 FOOT ALLEY, AFORESAID; THENCE SOUTH $47^{\circ}33'19''$ WEST, ALONG THE SOUTHEASTERLY LINE OF SAID

UNOFFICIAL COPY

VACATED ALLEY, 149.25 FEET TO THE POINT OF BEGINNING; THENCE SOUTH 47°33'19" WEST, ALONG THE SOUTHEASTERLY LINE OF SAID VACATED ALLEY, 55.68 FEET; THENCE SOUTH 00°17'28" WEST, 10.83 FEET; THENCE NORTH 89°42'32" WEST, 3.24 FEET; THENCE NORTH 00°17'28" EAST, 7.84 FEET TO ITS POINT OF INTERSECTION WITH THE SOUTHEASTERLY LINE OF THE VACATED 18 FOOT ALLEY, AFORESAID; THENCE SOUTH 47°33'19" WEST, ALONG THE SOUTHEASTERLY LINE OF SAID VACATED ALLEY, 10.71 FEET; THENCE SOUTH 00°17'28" WEST, 0.57 FEET; THENCE NORTH 89°42'32" WEST, 0.62 FEET TO ITS POINT OF INTERSECTION WITH THE SOUTHEASTERLY LINE OF THE VACATED 18 FOOT ALLEY, AFORESAID; THENCE SOUTH 47°33'19" WEST, ALONG THE SOUTHEASTERLY LINE OF SAID VACATED ALLEY, 14.84 FEET; THENCE SOUTH 89°42'32" EAST, 22.51 FEET; THENCE SOUTH 00°17'28" WEST, 9.87 FEET; THENCE SOUTH 89°40'46" WEST, 8.43 FEET; THENCE SOUTH 00°17'28" WEST, 0.81 FEET; THENCE NORTH 89°42'32" WEST, 25.74 FEET TO ITS POINT OF INTERSECTION WITH THE SOUTHEASTERLY LINE OF THE VACATED 18 FOOT ALLEY, AFORESAID; THENCE SOUTH 47°33'19" WEST, ALONG THE SOUTHEASTERLY LINE OF SAID VACATED ALLEY, 10.82 FEET; THENCE SOUTH 89°42'32" EAST, 7.70 FEET; THENCE SOUTH 00°17'28" WEST, 4.96 FEET; THENCE SOUTH 89°25'42" EAST, 24.97 FEET; THENCE NORTH 00°17'28" EAST, 5.25 FEET; THENCE SOUTH 89°42'32" EAST, 9.30 FEET; THENCE SOUTH 00°17'28" WEST, 12.74 FEET; THENCE NORTH 89°42'32" WEST, 7.95 FEET; THENCE NORTH 00°17'28" EAST, 4.93 FEET; THENCE NORTH 89°32'46" WEST, 25.11 FEET; THENCE SOUTH 00°17'28" WEST, 5.02 FEET; THENCE NORTH 89°42'32" WEST, 9.34 FEET; THENCE NORTH 00°17'28" EAST, 12.19 FEET TO ITS POINT OF INTERSECTION WITH THE SOUTHEASTERLY LINE OF THE VACATED 18 FOOT ALLEY, AFORESAID; THENCE SOUTH 47°33'19" WEST, ALONG THE SOUTHEASTERLY LINE OF SAID VACATED ALLEY, 56.04 FEET; THENCE SOUTH 00°11'22" WEST, 105.46 FEET; THENCE SOUTH 89°50'13" EAST, 124.98 FEET; THENCE NORTH 00°10'32" EAST, 220.41 FEET TO THE POINT OF BEGINNING, (EXCEPT THEREFROM THAT PART THEREOF DESCRIBED AS FOLLOWS:

PARCEL CE01A (PERIMETER WITHOUT THE EXCEPTIONS)

THAT PART OF BLOCK 2 TOGETHER WITH THAT PART OF WATER LOTS 2 TO 8, BOTH INCLUSIVE, IN KINZIE'S ADDITION TO CHICAGO IN FRACTIONAL SECTION 10, TOWNSHIP 39 NORTH, RANGE 14 EAST OF THE THIRD PRINCIPAL MERIDIAN, TOGETHER WITH THAT PART OF VACATED CARROLL AVENUE (FORMERLY KNOWN AS NEW NORTH WATER STREET) TOGETHER WITH THAT PART OF VACATED NORTH WATER STREET IN THE CITY OF CHICAGO, ALL TAKEN AS A TRACT, LYING BELOW A HORIZONTAL PLANE HAVING AN ELEVATION OF 185.33 FEET, CHICAGO CITY DATUM AND LYING ABOVE A HORIZONTAL PLANE HAVING AN ELEVATION OF 86.64 FEET, CHICAGO CITY DATUM AND LYING WITHIN ITS HORIZONTAL BOUNDARY PROJECT VERTICALLY AND DESCRIBED AS FOLLOWS: COMMENCING AT THE POINT OF INTERSECTION OF THE SOUTHEASTERLY LINE OF THE VACATED 18 FOOT ALLEY WHICH

UNOFFICIAL COPY

LIES SOUTHEAST OF AND ADJOINING LOTS 1 TO 4, BOTH INCLUSIVE, IN COUNTY CLERK'S SUBDIVISION OF LOTS 1 TO 4 IN BLOCK 2 KINZIE'S ADDITION TO CHICAGO, AFORESAID, WITH THE EAST LINE OF NORTH STATE STREET AS RECOGNIZED IN THE WABASH AVENUE BRIDGE ORDINANCE PASSED BY THE CITY COUNCIL OF THE CITY OF CHICAGO ON JULY 29, 1930; THENCE SOUTH 00°09'40" WEST, ALONG THE EAST LINE OF NORTH STATE STREET, AFORESAID, 74.88 FEET; THENCE SOUTH 89°52'36" EAST, 46.87 FEET TO THE POINT OF BEGINNING; THENCE NORTH 00°07'24" EAST, 16.43 FEET; THENCE SOUTH 89°52'36" EAST, 11.43 FEET; THENCE SOUTH 00°07'24" WEST, 9.12 FEET; THENCE SOUTH 89°44'33" EAST, 29.55 FEET; THENCE NORTH 00°07'24" EAST, 9.17 FEET; THENCE SOUTH 89°52'36" EAST, 1.82 FEET; THENCE SOUTH 00°07'24" WEST, 16.41 FEET; THENCE NORTH 89°52'36" WEST, 42.80 FEET TO THE POINT OF BEGINNING;
ALSO EXCEPT,

PARCEL CE02A (PERIMETER WITHOUT THE EXCEPTION)
THAT PART OF BLOCK 2 TOGETHER WITH THAT PART OF WATER LOTS 2 TO 8, BOTH INCLUSIVE, IN KINZIE'S ADDITION TO CHICAGO IN FRACTIONAL SECTION 10, TOWNSHIP 39 NORTH, RANGE 14, EAST OF THE THIRD PRINCIPAL MERIDIAN, TOGETHER WITH THAT PART OF VACATED CARROLL AVENUE (FORMERLY KNOWN AS NEW NORTH WATER STREET) TOGETHER WITH THAT PART OF VACATED NORTH WATER STREET IN THE CITY OF CHICAGO, ALL TAKEN AS A TRACT, LYING BELOW A HORIZONTAL PLANE HAVING AN ELEVATION OF 185.33 FEET, CHICAGO CITY DATUM AND LYING ABOVE A HORIZONTAL PLANE HAVING AN ELEVATION OF 86.64 FEET, CHICAGO CITY DATUM AND LYING WITHIN ITS HORIZONTAL BOUNDARY PROJECT VERTICALLY AND DESCRIBED AS FOLLOWS: COMMENCING AT THE POINT OF INTERSECTION OF THE SOUTHEASTERLY LINE OF THE VACATED 18 FOOT ALLEY WHICH LIES SOUTHEAST OF AND ADJOINING LOTS 1 TO 4, BOTH INCLUSIVE, IN COUNTY CLERK'S SUBDIVISION OF LOTS 1 TO 4 IN BLOCK 2 KINZIE'S ADDITION TO CHICAGO, AFORESAID, WITH THE EAST LINE OF NORTH STATE STREET AS RECOGNIZED IN THE WABASH AVENUE BRIDGE ORDINANCE PASSED BY THE CITY COUNCIL OF THE CITY OF CHICAGO ON JULY 29, 1930; THENCE SOUTH 00°09'40" WEST, ALONG THE EAST LINE OF NORTH STATE STREET, AFORESAID, 27.67 FEET; THENCE SOUTH 89°48'38" EAST, 48.76 FEET TO THE POINT OF BEGINNING; THENCE SOUTH 89°48'38" EAST, 39.04 FEET; THENCE SOUTH 00°11'22" WEST, 9.86 FEET; THENCE NORTH 89°44'27" WEST, 29.86 FEET; THENCE SOUTH 00°11'22" WEST, 9.45 FEET; THENCE NORTH 89°48'38" WEST, 9.18 FEET; THENCE NORTH 00°11'22" EAST, 19.27 FEET TO THE POINT OF BEGINNING;
ALSO EXCEPT,

UNOFFICIAL COPY

PARCEL CE03

THAT PART OF BLOCK 2 TOGETHER WITH THAT PART OF WATER LOTS 2 TO 8, BOTH INCLUSIVE, IN KINZIE'S ADDITION TO CHICAGO IN FRACTIONAL SECTION 10, TOWNSHIP 39 NORTH, RANGE 14, EAST OF THE THIRD PRINCIPAL MERIDIAN, TOGETHER WITH THAT PART OF VACATED CARROLL AVENUE (FORMERLY KNOWN AS NEW NORTH WATER STREET) TOGETHER WITH THAT PART OF VACATED NORTH WATER STREET IN THE CITY OF CHICAGO, ALL TAKEN AS A TRACT, LYING BELOW A HORIZONTAL PLANE HAVING AN ELEVATION OF 185.33 FEET, CHICAGO CITY DATUM AND LYING ABOVE A HORIZONTAL PLANE HAVING AN ELEVATION OF 86.64 FEET, CHICAGO CITY DATUM AND LYING WITHIN ITS HORIZONTAL BOUNDARY PROJECT VERTICALLY AND DESCRIBED AS FOLLOWS: COMMENCING AT THE POINT OF INTERSECTION OF THE SOUTHEASTERLY LINE OF THE VACATED 18 FOOT ALLEY WHICH LIES SOUTHEAST OF AND ADJOINING LOTS 1 TO 4, BOTH INCLUSIVE, IN COUNTY CLERK'S SUBDIVISION OF LOTS 1 TO 4 IN BLOCK 2 KINZIE'S ADDITION TO CHICAGO, AFORESAID, WITH THE EAST LINE OF NORTH STATE STREET AS RECOGNIZED IN THE WABASH AVENUE BRIDGE ORDINANCE PASSED BY THE CITY COUNCIL OF THE CITY OF CHICAGO ON JULY 29, 1930, THENCE SOUTH 00°09'40" WEST, ALONG THE EAST LINE OF NORTH STATE STREET, AFORESAID, 16.39 FEET; THENCE SOUTH 89°42'32" EAST, 46.85 FEET TO THE POINT OF BEGINNING; THENCE NORTH 00°17'28" EAST, 8.99 FEET; THENCE SOUTH 89°37'43" EAST, 12.74 FEET; THENCE NORTH 00°17'28" EAST, 12.87 FEET; THENCE SOUTH 89°42'32" EAST, 16.13 FEET; THENCE SOUTH 00°17'28" WEST, 12.90 FEET; THENCE SOUTH 89°37'43" EAST, 13.73 FEET; THENCE SOUTH 00°17'28" WEST, 8.94 FEET; THENCE NORTH 89°42'32" WEST, 42.60 FEET TO THE POINT OF BEGINNING;
ALSO EXCEPT;

PARCEL CE04

THAT PART OF BLOCK 2 TOGETHER WITH THAT PART OF WATER LOTS 2 TO 8, BOTH INCLUSIVE, IN KINZIE'S ADDITION TO CHICAGO IN FRACTIONAL SECTION 10, TOWNSHIP 39 NORTH, RANGE 14, EAST OF THE THIRD PRINCIPAL MERIDIAN, TOGETHER WITH THAT PART OF VACATED CARROLL AVENUE (FORMERLY KNOWN AS NEW NORTH WATER STREET) TOGETHER WITH THAT PART OF VACATED NORTH WATER STREET IN THE CITY OF CHICAGO, ALL TAKEN AS A TRACT, LYING BELOW A HORIZONTAL PLANE HAVING AN ELEVATION OF 185.33 FEET, CHICAGO CITY DATUM AND LYING ABOVE A HORIZONTAL PLANE HAVING AN ELEVATION OF 86.64 FEET, CHICAGO CITY DATUM AND LYING WITHIN ITS HORIZONTAL BOUNDARY PROJECT VERTICALLY AND DESCRIBED AS FOLLOWS:

UNOFFICIAL COPY

COMMENCING AT THE POINT OF INTERSECTION OF THE SOUTHEASTERLY LINE OF THE VACATED 18 FOOT ALLEY WHICH LIES SOUTHEAST OF AND ADJOINING LOTS 1 TO 4, BOTH INCLUSIVE, IN COUNTY CLERK'S SUBDIVISION OF LOTS 1 TO 4 IN BLOCK 2 KINZIE'S ADDITION TO CHICAGO, AFORESAID, WITH THE EAST LINE OF NORTH STATE STREET AS RECOGNIZED IN THE WABASH AVENUE BRIDGE ORDINANCE PASSED BY THE CITY COUNCIL OF THE CITY OF CHICAGO ON JULY 29, 1930; THENCE NORTH 47°33'19" EAST, ALONG THE SOUTHEASTERLY LINE OF THE VACATED 18 FOOT ALLEY, AFORESAID, 33.85 FEET; THENCE SOUTH 89°42'32" EAST, 22.03 FEET TO THE POINT OF BEGINNING; THENCE SOUTH 89°42'32" EAST, 7.74 FEET; THENCE NORTH 01°36'16" WEST, 0.82 FEET; THENCE SOUTH 89°42'32" EAST, 34.89 FEET; THENCE SOUTH 00°17'28" WEST, 10.59 FEET; THENCE NORTH 89°42'32" WEST, 42.60 FEET; THENCE NORTH 00°17'28" EAST, 9.77 FEET TO THE POINT OF BEGINNING;
ALSO EXCEPT,

PARCEL CE15A

THAT PART OF BLOCK 2 TOGETHER WITH THAT PART OF WATER LOTS 2 TO 8, BOTH INCLUSIVE, IN KINZIE'S ADDITION TO CHICAGO IN FRACTIONAL SECTION 16, TOWNSHIP 39 NORTH, RANGE 14, EAST OF THE THIRD PRINCIPAL MERIDIAN, TOGETHER WITH THAT PART OF VACATED CARROLL AVENUE (FORMERLY KNOWN AS NEW NORTH WATER STREET) TOGETHER WITH THAT PART OF VACATED NORTH WATER STREET IN THE CITY OF CHICAGO, ALL TAKEN AS A TRACT, LYING BELOW A HORIZONTAL PLANE HAVING AN ELEVATION OF 185.33 FEET, CHICAGO CITY DATUM AND LYING ABOVE A HORIZONTAL PLANE HAVING AN ELEVATION OF 86.64 FEET, CHICAGO CITY DATUM AND LYING WITHIN ITS HORIZONTAL BOUNDARY PROJECT VERTICALLY AND DESCRIBED AS FOLLOWS: COMMENCING AT THE NORTHWEST CORNER OF BLOCK 2 IN KINZIE'S ADDITION, AFORESAID; THENCE SOUTH 89°24'20" EAST, ALONG THE NORTH LINE THEREOF, 240.67 FEET TO ITS POINT OF INTERSECTION WITH THE SOUTHEASTERLY LINE OF A VACATED 18 FOOT ALLEY WHICH LIES SOUTHEAST OF AND ADJOINING LOTS 1 TO 4, BOTH INCLUSIVE, IN COUNTY CLERK'S SUBDIVISION OF LOTS 1 TO 4 IN BLOCK 2 KINZIE'S ADDITION TO CHICAGO, AFORESAID; THENCE SOUTH 47°33'19" WEST, ALONG THE SOUTHEASTERLY LINE OF SAID VACATED ALLEY, 262.42 FEET; THENCE SOUTH 47°33'19" WEST, ALONG THE SOUTHEASTERLY LINE OF SAID VACATED ALLEY, 0.58 FEET; THENCE SOUTH 00°17'28" WEST, 12.19 FEET; THENCE SOUTH 89°42'32" EAST, 9.34 FEET; THENCE NORTH 00°17'28" EAST, 7.62 FEET TO THE POINT OF BEGINNING; THENCE NORTH 89°25'42" WEST, 1.21 FEET; THENCE NORTH 00°17'28" EAST, 4.96 FEET; THENCE SOUTH 89°42'32" EAST, 1.21 FEET; THENCE SOUTH 00°17'28" WEST, 4.96 FEET TO THE POINT OF BEGINNING;

UNOFFICIAL COPY

ALSO EXCEPT,

PARCEL CE15B

THAT PART OF BLOCK 2 TOGETHER WITH THAT PART OF WATER LOTS 2 TO 8, BOTH INCLUSIVE, IN KINZIE'S ADDITION TO CHICAGO IN FRACTIONAL SECTION 10, TOWNSHIP 39 NORTH, RANGE 14, EAST OF THE THIRD PRINCIPAL MERIDIAN, TOGETHER WITH THAT PART OF VACATED CARROLL AVENUE (FORMERLY KNOWN AS NEW NORTH WATER STREET) TOGETHER WITH THAT PART OF VACATED NORTH WATER STREET IN THE CITY OF CHICAGO, ALL TAKEN AS A TRACT, LYING BELOW A HORIZONTAL PLANE HAVING AN ELEVATION OF 185.33 FEET, CHICAGO CITY DATUM AND LYING ABOVE A HORIZONTAL PLANE HAVING AN ELEVATION OF 86.64 FEET, CHICAGO CITY DATUM AND LYING WITHIN ITS HORIZONTAL BOUNDARY PROJECT VERTICALLY AND DESCRIBED AS FOLLOWS: COMMENCING AT THE NORTHWEST CORNER OF BLOCK 2 IN KINZIE'S ADDITION, AFORESAID; THENCE SOUTH 89°24'20" EAST, ALONG THE NORTH LINE THEREOF, 240.67 FEET TO ITS POINT OF INTERSECTION WITH THE SOUTHEASTERLY LINE OF A VACATED 18 FOOT ALLEY WHICH LIES SOUTHEAST OF AND ADJOINING LOTS 1 TO 4, BOTH INCLUSIVE, IN COUNTY CLERK'S SUBDIVISION OF LOTS 1 TO 4 IN BLOCK 2 KINZIE'S ADDITION TO CHICAGO, AFORESAID; THENCE SOUTH 47°33'19" WEST, ALONG THE SOUTHEASTERLY LINE OF SAID VACATED ALLEY, 262.42 FEET; THENCE SOUTH 47°33'19" WEST, ALONG THE SOUTHEASTERLY LINE OF SAID VACATED ALLEY, 0.58 FEET; THENCE SOUTH 00°17'28" WEST, 12.19 FEET; THENCE SOUTH 89°42'32" EAST, 9.34 FEET; THENCE NORTH 00°17'28" EAST, 5.02 FEET; THENCE SOUTH 89°32'46" EAST, 23.76 FEET TO THE POINT OF BEGINNING; THENCE SOUTH 89°32'46" EAST, 1.35 FEET; THENCE SOUTH 00°17'28" WEST, 4.93 FEET; THENCE NORTH 89°42'32" WEST, 1.35 FEET; THENCE NORTH 00°17'28" EAST, 4.93 FEET TO THE POINT OF BEGINNING), IN COOK COUNTY, ILLINOIS.

PARCEL HE16A

THAT PART OF LOTS 1 TO 4, BOTH INCLUSIVE, IN COUNTY CLERK'S SUBDIVISION OF LOTS 1 TO 4 IN BLOCK 2 KINZIE'S ADDITION TO CHICAGO IN FRACTIONAL SECTION 10, TOWNSHIP 39 NORTH, RANGE 14, EAST OF THE THIRD PRINCIPAL MERIDIAN, TOGETHER WITH THE VACATED 18 FOOT ALLEY WHICH LIES SOUTHEAST OF AND ADJOINING SAID LOTS, ALL TAKEN AS A TRACT, LYING BELOW A HORIZONTAL PLANE HAVING AN ELEVATION OF 185.33 FEET, CHICAGO CITY DATUM AND LYING ABOVE A HORIZONTAL PLANE HAVING AN ELEVATION OF 86.64 FEET, CHICAGO CITY DATUM AND LYING WITHIN ITS HORIZONTAL BOUNDARY PROJECT VERTICALLY AND DESCRIBED AS FOLLOWS: COMMENCING AT THE NORTHWEST CORNER OF BLOCK 2 IN KINZIE'S ADDITION, AFORESAID; THENCE SOUTH 89°24'20" EAST, ALONG THE NORTH LINE THEREOF, 240.67 FEET TO ITS POINT OF INTERSECTION WITH THE SOUTHEASTERLY LINE OF A VACATED

UNOFFICIAL COPY

18 FOOT ALLEY, AFORESAID; THENCE SOUTH 47°33'19" WEST, ALONG THE SOUTHEASTERLY LINE OF SAID VACATED ALLEY, 220.05 FEET TO THE POINT OF BEGINNING; THENCE NORTH 47°33'19" EAST, ALONG THE SOUTHEASTERLY LINE OF SAID VACATED ALLEY, 10.71 FEET; THENCE NORTH 00°17'28" EAST, 2.65 FEET; THENCE NORTH 89°46'43" WEST, 7.87 FEET; THENCE SOUTH 00°17'28" WEST, 9.91 FEET TO THE POINT OF BEGINNING,

(EXCEPT THEREFROM THAT PART THEREOF DESCRIBED AS FOLLOWS:

PARCEL CE16

THAT PART OF LOTS 1 TO 4, BOTH INCLUSIVE, IN COUNTY CLERK'S SUBDIVISION OF LOTS 1 TO 4 IN BLOCK 2 KINZIE'S ADDITION TO CHICAGO IN FRACTIONAL SECTION 10, TOWNSHIP 39 NORTH, RANGE 14, EAST OF THE THIRD PRINCIPAL MERIDIAN, TOGETHER WITH THE VACATED 18 FOOT ALLEY WHICH LIES SOUTHEAST OF AND ADJOINING SAID LOTS, ALL TAKEN AS A TRACT, LYING BELOW A HORIZONTAL PLANE HAVING AN ELEVATION OF 185.33 FEET, CHICAGO CITY DATUM AND LYING ABOVE A HORIZONTAL PLANE HAVING AN ELEVATION OF 86.64 FEET, CHICAGO CITY DATUM AND LYING WITHIN ITS HORIZONTAL BOUNDARY PROJECT VERTICALLY AND DESCRIBED AS FOLLOWS: COMMENCING AT THE NORTHWEST CORNER OF BLOCK 2 IN KINZIE'S ADDITION, AFORESAID; THENCE SOUTH 89°24'20" EAST, ALONG THE NORTH LINE THEREOF, 240.67 FEET TO ITS POINT OF INTERSECTION WITH THE SOUTHEASTERLY LINE OF A VACATED 18 FOOT ALLEY, AFORESAID; THENCE SOUTH 47°33'19" WEST, ALONG THE SOUTHEASTERLY LINE OF SAID VACATED ALLEY, 204.93 FEET; THENCE SOUTH 47°33'19" WEST, ALONG THE SOUTHEASTERLY LINE OF SAID VACATED ALLEY, 3.70 FEET; THENCE NORTH 89°46'43" WEST, 0.52 FEET TO THE POINT OF BEGINNING; THENCE NORTH 89°46'43" WEST, 7.87 FEET; THENCE NORTH 00°17'28" EAST, 2.17 FEET; THENCE SOUTH 89°46'43" EAST, 7.87 FEET; THENCE SOUTH 00°17'28" WEST, 2.17 FEET TO THE POINT OF BEGINNING), IN COOK COUNTY, ILLINOIS.

PARCEL HF01

THAT PART OF BLOCK 2 TOGETHER WITH THAT PART OF WATER LOTS 2 TO 8, BOTH INCLUSIVE, IN KINZIE'S ADDITION TO CHICAGO IN FRACTIONAL SECTION 10, TOWNSHIP 39 NORTH, RANGE 14, EAST OF THE THIRD PRINCIPAL MERIDIAN, TOGETHER WITH THAT PART OF VACATED CARROLL AVENUE (FORMERLY KNOWN AS NEW NORTH WATER STREET) TOGETHER WITH THAT PART OF VACATED NORTH WATER STREET IN THE CITY OF CHICAGO, ALL TAKEN AS A TRACT, LYING BELOW A HORIZONTAL PLANE HAVING AN ELEVATION OF 197.62 FEET, CHICAGO CITY DATUM AND LYING ABOVE A HORIZONTAL PLANE HAVING AN ELEVATION OF 185.33 FEET, CHICAGO CITY DATUM AND LYING WITHIN ITS HORIZONTAL BOUNDARY PROJECT VERTICALLY AND DESCRIBED AS FOLLOWS: COMMENCING AT THE POINT OF INTERSECTION OF THE SOUTHEASTERLY LINE OF THE VACATED 18 FOOT ALLEY WHICH LIES SOUTHEAST OF AND ADJOINING

UNOFFICIAL COPY

LOTS 1 TO 4, BOTH INCLUSIVE, IN COUNTY CLERK'S SUBDIVISION OF LOTS 1 TO 4 IN BLOCK 2 KINZIE'S ADDITION TO CHICAGO, AFORESAID, WITH THE EAST LINE OF NORTH STATE STREET AS RECOGNIZED IN THE WABASH AVENUE BRIDGE ORDINANCE PASSED BY THE CITY COUNCIL OF THE CITY OF CHICAGO ON JULY 29, 1930; THENCE SOUTH 00°09'40" WEST, ALONG THE EAST LINE OF NORTH STATE STREET, AFORESAID, 74.88 FEET; THENCE SOUTH 89°52'36" EAST, 46.87 FEET; THENCE NORTH 00°07'24" EAST, 16.43 FEET; THENCE SOUTH 89°52'36" EAST, 1.81 FEET TO THE POINT OF BEGINNING; THENCE SOUTH 89°52'36" EAST, 9.62 FEET; THENCE SOUTH 00°07'24" WEST, 9.12 FEET; THENCE NORTH 89°44'33" WEST, 9.62 FEET; THENCE NORTH 00°06'39" EAST, 9.10 FEET TO THE POINT OF BEGINNING, IN COOK COUNTY, ILLINOIS.

PARCEL HF02

THAT PART OF BLOCK 2 TOGETHER WITH THAT PART OF WATER LOTS 2 TO 8, BOTH INCLUSIVE, IN KINZIE'S ADDITION TO CHICAGO IN FRACTIONAL SECTION 10, TOWNSHIP 39 NORTH, RANGE 14, EAST OF THE THIRD PRINCIPAL MERIDIAN, TOGETHER WITH THAT PART OF VACATED CARROLL AVENUE (FORMERLY KNOWN AS NEW NORTH WATER STREET) TOGETHER WITH THAT PART OF VACATED NORTH WATER STREET IN THE CITY OF CHICAGO, ALL TAKEN AS A TRACT, LYING BELOW A HORIZONTAL PLANE HAVING AN ELEVATION OF 197.62 FEET, CHICAGO CITY DATUM AND LYING ABOVE A HORIZONTAL PLANE HAVING AN ELEVATION OF 185.33 FEET, CHICAGO CITY DATUM AND LYING WITHIN ITS HORIZONTAL BOUNDARY PROJECT VERTICALLY AND DESCRIBED AS FOLLOWS: COMMENCING AT THE POINT OF INTERSECTION OF THE SOUTHEASTERLY LINE OF THE VACATED 18 FOOT ALLEY WHICH LIES SOUTHEAST OF AND ADJOINING LOTS 1 TO 4, BOTH INCLUSIVE, IN COUNTY CLERK'S SUBDIVISION OF LOTS 1 TO 4 IN BLOCK 2 KINZIE'S ADDITION TO CHICAGO, AFORESAID, WITH THE EAST LINE OF NORTH STATE STREET AS RECOGNIZED IN THE WABASH AVENUE BRIDGE ORDINANCE PASSED BY THE CITY COUNCIL OF THE CITY OF CHICAGO ON JULY 29, 1930; THENCE SOUTH 00°09'40" WEST, ALONG THE EAST LINE OF NORTH STATE STREET, AFORESAID, 27.67 FEET; THENCE SOUTH 89°48'38" EAST, 48.76 FEET; THENCE SOUTH 00°11'22" WEST, 9.81 FEET TO THE POINT OF BEGINNING; THENCE SOUTH 89°44'27" EAST, 9.18 FEET; THENCE SOUTH 00°11'22" WEST, 9.45 FEET; THENCE NORTH 89°48'38" WEST, 9.18 FEET; THENCE NORTH 00°11'22" EAST, 9.46 FEET TO THE POINT OF BEGINNING, IN COOK COUNTY, ILLINOIS.

PARCEL HF05

THAT PART OF BLOCK 2 TOGETHER WITH THAT PART OF WATER LOTS 2 TO 8, BOTH INCLUSIVE, IN KINZIE'S ADDITION TO CHICAGO IN FRACTIONAL SECTION 10, TOWNSHIP 39 NORTH, RANGE 14, EAST OF THE THIRD PRINCIPAL MERIDIAN, TOGETHER WITH THAT PART OF VACATED CARROLL AVENUE (FORMERLY KNOWN AS NEW NORTH WATER STREET) TOGETHER WITH THAT PART OF VACATED NORTH WATER STREET IN THE CITY OF CHICAGO, ALL TAKEN AS A TRACT, LYING BELOW A HORIZONTAL PLANE HAVING AN ELEVATION OF 197.62 FEET, CHICAGO CITY DATUM AND LYING ABOVE A HORIZONTAL PLANE HAVING AN ELEVATION OF 185.33 FEET, CHICAGO CITY DATUM AND LYING WITHIN ITS

UNOFFICIAL COPY

HORIZONTAL BOUNDARY PROJECT VERTICALLY AND DESCRIBED AS FOLLOWS: COMMENCING AT THE NORTHWEST CORNER OF BLOCK 2 IN KINZIE'S ADDITION, AFORESAID; THENCE SOUTH 89°24'20" EAST, ALONG THE NORTH LINE THEREOF, 240.67 FEET TO ITS POINT OF INTERSECTION WITH THE SOUTHEASTERLY LINE OF A VACATED 18 FOOT ALLEY WHICH LIES SOUTHEAST OF AND ADJOINING LOTS 1 TO 4, BOTH INCLUSIVE, IN COUNTY CLERK'S SUBDIVISION OF LOTS 1 TO 4 IN BLOCK 2 KINZIE'S ADDITION TO CHICAGO, AFORESAID; THENCE SOUTH 47°33'19" WEST, ALONG THE SOUTHEASTERLY LINE OF SAID VACATED ALLEY, 262.42 FEET; THENCE SOUTH 47°33'19" WEST, ALONG THE SOUTHEASTERLY LINE OF SAID VACATED ALLEY, 0.58 FEET; THENCE SOUTH 00°17'28" WEST, 12.19 FEET; THENCE SOUTH 89°42'32" EAST, 9.34 FEET; THENCE NORTH 00°17'28" EAST, 5.02 FEET TO THE POINT OF BEGINNING; THENCE SOUTH 89°32'46" EAST, 23.76 FEET; THENCE NORTH 00°17'28" EAST 2.56 FEET; THENCE NORTH 89°25'42" WEST, 23.76 FEET; THENCE SOUTH 00°17'28" WEST, 2.60 FEET TO THE POINT OF BEGINNING, IN COOK COUNTY, ILLINOIS.

PARCEL HF07A

THAT PART OF LOTS 1 TO 4, BOTH INCLUSIVE, IN COUNTY CLERK'S SUBDIVISION OF LOTS 1 TO 4 IN BLOCK 2 KINZIE'S ADDITION TO CHICAGO IN FRACTIONAL SECTION 10, TOWNSHIP 39 NORTH, RANGE 14, EAST OF THE THIRD PRINCIPAL MERIDIAN, TOGETHER WITH THE VACATED 18 FOOT ALLEY WHICH LIES SOUTHEAST OF AND ADJOINING SAID LOTS, ALL TAKEN AS A TRACT, LYING BELOW A HORIZONTAL PLANE HAVING AN ELEVATION OF 197.62 FEET, CHICAGO CITY DATUM AND LYING ABOVE A HORIZONTAL PLANE HAVING AN ELEVATION OF 185.33 FEET, CHICAGO CITY DATUM AND LYING WITHIN ITS HORIZONTAL BOUNDARY PROJECT VERTICALLY AND DESCRIBED AS FOLLOWS: COMMENCING AT THE NORTHWEST CORNER OF BLOCK 2 IN KINZIE'S ADDITION, AFORESAID; THENCE SOUTH 89°24'20" EAST, ALONG THE NORTH LINE THEREOF, 240.67 FEET TO ITS POINT OF INTERSECTION WITH THE SOUTHEASTERLY LINE OF A VACATED 18 FOOT ALLEY, AFORESAID; THENCE SOUTH 47°33'19" WEST, ALONG THE SOUTHEASTERLY LINE OF SAID VACATED ALLEY, 204.93 FEET; THENCE SOUTH 47°33'19" WEST, ALONG THE SOUTHEASTERLY LINE OF SAID VACATED ALLEY, 4.41 FEET; THENCE NORTH 00°17'28" EAST, 2.65 FEET; THENCE NORTH 89°46'43" WEST, 7.87 FEET; THENCE SOUTH 00°17'28" WEST, 9.91 FEET; THENCE SOUTH 47°33'19" WEST, 0.84 FEET; THENCE NORTH 89°42'32" WEST, 18.71 FEET; THENCE NORTH 00°17'28" EAST, 10.46 FEET; THENCE NORTH 89°46'43" WEST, 7.07 FEET; THENCE SOUTH 00°17'28" WEST, 10.69 FEET; THENCE NORTH 89°42'32" WEST, 5.25 FEET; THENCE NORTH 00°17'28" EAST, 19.75 FEET; THENCE SOUTH 89°02'41" EAST, 12.08 FEET TO THE POINT OF BEGINNING; THENCE NORTH 00°17'28" EAST 8.58 FEET; THENCE SOUTH 89°42'32" EAST 9.19 FEET; THENCE SOUTH 00°17'28" WEST 3.28 FEET; THENCE NORTH 89°42'12" WEST 2.31 FEET; THENCE SOUTH 00°17'28" WEST 5.31 FEET; THENCE NORTH 89°42'32" WEST 6.88 FEET TO THE POINT OF BEGINNING, IN COOK COUNTY, ILLINOIS.

UNOFFICIAL COPY

PARCEL HF07B

THAT PART OF LOTS 1 TO 4, BOTH INCLUSIVE, IN COUNTY CLERK'S SUBDIVISION OF LOTS 1 TO 4 IN BLOCK 2 KINZIE'S ADDITION TO CHICAGO IN FRACTIONAL SECTION 10, TOWNSHIP 39 NORTH, RANGE 14, EAST OF THE THIRD PRINCIPAL MERIDIAN, TOGETHER WITH THE VACATED 18 FOOT ALLEY WHICH LIES SOUTHEAST OF AND ADJOINING SAID LOTS, ALL TAKEN AS A TRACT, LYING BELOW A HORIZONTAL PLANE HAVING AN ELEVATION OF 197.62 FEET, CHICAGO CITY DATUM AND LYING ABOVE A HORIZONTAL PLANE HAVING AN ELEVATION OF 185.33 FEET, CHICAGO CITY DATUM AND LYING WITHIN ITS HORIZONTAL BOUNDARY PROJECT VERTICALLY AND DESCRIBED AS FOLLOWS: COMMENCING AT THE NORTHWEST CORNER OF BLOCK 2 IN KINZIE'S ADDITION, AFORESAID; THENCE SOUTH 89°24'20" EAST, ALONG THE NORTH LINE THEREOF, 240.67 FEET TO ITS POINT OF INTERSECTION WITH THE SOUTHEASTERLY LINE OF A VACATED 18 FOOT ALLEY AFORESAID; THENCE SOUTH 47°33'19" WEST, ALONG THE SOUTHEASTERLY LINE OF SAID VACATED ALLEY, 204.93 FEET; THENCE SOUTH 47°33'19" WEST, ALONG THE SOUTHEASTERLY LINE OF SAID VACATED ALLEY, 3.70 FEET TO THE POINT OF BEGINNING; THENCE SOUTH 47°33'19" WEST, 0.71 FEET; THENCE NORTH 00°17'28" EAST, 0.48 FEET; THENCE SOUTH 89°46'43" EAST, 0.52 FEET TO THE POINT OF BEGINNING, IN COOK COUNTY, ILLINOIS.

PARCEL HF13

THAT PART OF BLOCK 2 TOGETHER WITH THAT PART OF WATER LOTS 2 TO 8, BOTH INCLUSIVE, IN KINZIE'S ADDITION TO CHICAGO IN FRACTIONAL SECTION 10, TOWNSHIP 39 NORTH, RANGE 14, EAST OF THE THIRD PRINCIPAL MERIDIAN, TOGETHER WITH THAT PART OF VACATED CARROLL AVENUE (FORMERLY KNOWN AS NEW NORTH WATER STREET) TOGETHER WITH THAT PART OF VACATED NORTH WATER STREET IN THE CITY OF CHICAGO, ALL TAKEN AS A TRACT, LYING BELOW A HORIZONTAL PLANE HAVING AN ELEVATION OF 197.62 FEET, CHICAGO CITY DATUM AND LYING ABOVE A HORIZONTAL PLANE HAVING AN ELEVATION OF 185.33 FEET, CHICAGO CITY DATUM AND LYING WITHIN ITS HORIZONTAL BOUNDARY PROJECT VERTICALLY AND DESCRIBED AS FOLLOWS: COMMENCING AT THE NORTHWEST CORNER OF BLOCK 2 IN KINZIE'S ADDITION, AFORESAID; THENCE SOUTH 89°24'20" EAST, ALONG THE NORTH LINE THEREOF, 240.67 FEET TO ITS POINT OF INTERSECTION WITH THE SOUTHEASTERLY LINE OF A VACATED 18 FOOT ALLEY WHICH LIES SOUTHEAST OF AND ADJOINING LOTS 1 TO 4, BOTH INCLUSIVE, IN COUNTY CLERK'S SUBDIVISION OF LOTS 1 TO 4 IN BLOCK 2 KINZIE'S ADDITION TO CHICAGO, AFORESAID; THENCE SOUTH 47°33'19" WEST, ALONG THE SOUTHEASTERLY LINE OF SAID VACATED ALLEY, 204.93 FEET; THENCE SOUTH 47°33'19" WEST, ALONG THE SOUTHEASTERLY LINE OF SAID VACATED ALLEY, 3.70 FEET TO THE POINT OF BEGINNING; THENCE SOUTH 47°33'19" WEST, ALONG THE SOUTHEASTERLY LINE OF SAID VACATED ALLEY, 0.71 FEET; THENCE SOUTH 00°17'28" WEST, 7.84 FEET; THENCE SOUTH 89°42'32" EAST, 3.24 FEET; THENCE NORTH 00°17'28" EAST, 8.32 FEET; THENCE NORTH 89°46'43" WEST, 2.72 FEET TO THE POINT OF BEGINNING, IN COOK COUNTY, ILLINOIS.

UNOFFICIAL COPY

PARCEL HF14

THAT PART OF LOTS 1 TO 4, BOTH INCLUSIVE, IN COUNTY CLERK'S SUBDIVISION OF LOTS 1 TO 4 IN BLOCK 2 KINZIE'S ADDITION TO CHICAGO IN FRACTIONAL SECTION 10, TOWNSHIP 39 NORTH, RANGE 14, EAST OF THE THIRD PRINCIPAL MERIDIAN, TOGETHER WITH THE VACATED 18 FOOT ALLEY WHICH LIES SOUTHEAST OF AND ADJOINING SAID LOTS, ALL TAKEN AS A TRACT, LYING BELOW A HORIZONTAL PLANE HAVING AN ELEVATION OF 197.62 FEET, CHICAGO CITY DATUM AND LYING ABOVE A HORIZONTAL PLANE HAVING AN ELEVATION OF 185.33 FEET, CHICAGO CITY DATUM AND LYING WITHIN ITS HORIZONTAL BOUNDARY PROJECT VERTICALLY AND DESCRIBED AS FOLLOWS: COMMENCING AT THE NORTHWEST CORNER OF BLOCK 2 IN KINZIE'S ADDITION, AFORESAID; THENCE SOUTH 89°24'20" EAST, ALONG THE NORTH LINE THEREOF, 240.67 FEET TO ITS POINT OF INTERSECTION WITH THE SOUTHEASTERLY LINE OF THE VACATED 18 FOOT ALLEY, AFORESAID; THENCE SOUTH 47°33'19" WEST, ALONG THE SOUTHEASTERLY LINE OF SAID VACATED ALLEY, 149.25 FEET TO THE POINT OF BEGINNING; THENCE SOUTH 47°33'19" WEST, ALONG THE SOUTHEASTERLY LINE OF SAID VACATED ALLEY, 55.68 FEET; THENCE NORTH 00°17'28" EAST, 8.66 FEET; THENCE NORTH 89°42'32" WEST, 21.49 FEET; THENCE NORTH 00°17'28" EAST, 8.45 FEET; THENCE NORTH 89°42'32" WEST, 9.19 FEET; THENCE SOUTH 00°17'28" WEST, 8.58 FEET; THENCE NORTH 89°02'41" WEST, 12.08 FEET; THENCE SOUTH 00°17'28" WEST, 19.75 FEET; THENCE SOUTH 89°42'32" EAST, 5.25 FEET; THENCE NORTH 00°17'28" EAST, 10.69 FEET; THENCE SOUTH 89°46'43" EAST, 7.07 FEET; THENCE SOUTH 00°17'28" WEST, 10.46 FEET; THENCE SOUTH 89°42'32" EAST, 18.71 FEET TO ITS POINT OF INTERSECTION WITH THE SOUTHEASTERLY LINE OF THE VACATED 18 FOOT ALLEY, AFORESAID; THENCE SOUTH 47°33'19" WEST, ALONG THE SOUTHEASTERLY LINE OF SAID VACATED ALLEY, 14.84 FEET; THENCE NORTH 89°42'32" WEST, 20.13 FEET; THENCE SOUTH 00°17'28" WEST, 10.77 FEET; THENCE SOUTH 89°42'32" EAST, 8.47 FEET TO ITS POINT OF INTERSECTION WITH THE SOUTHEASTERLY LINE OF THE VACATED 18 FOOT ALLEY, AFORESAID; THENCE SOUTH 47°33'19" WEST, ALONG THE SOUTHEASTERLY LINE OF SAID VACATED ALLEY, 10.82 FEET; THENCE NORTH 89°42'32" WEST, 0.43 FEET; THENCE SOUTH 00°17'28" WEST, 0.40 FEET TO ITS POINT OF INTERSECTION WITH THE SOUTHEASTERLY LINE OF THE VACATED 18 FOOT ALLEY, AFORESAID; THENCE SOUTH 47°33'19" WEST, ALONG THE SOUTHEASTERLY LINE OF SAID VACATED ALLEY, 56.04 FEET; THENCE NORTH 00°11'22" EAST, 169.40 FEET; THENCE SOUTH 89°49'06" EAST, 124.91 FEET; THENCE SOUTH 00°10'32" WEST, 54.41 FEET TO THE POINT OF BEGINNING,

(EXCEPT THEREFROM THAT PART THEREOF DESCRIBED AS FOLLOWS:

PARCEL CF08

THAT PART OF LOTS 1 TO 4, BOTH INCLUSIVE, IN COUNTY CLERK'S SUBDIVISION OF LOTS 1 TO 4 IN BLOCK 2 KINZIE'S ADDITION TO CHICAGO IN FRACTIONAL SECTION 10, TOWNSHIP 39 NORTH, RANGE 14, EAST OF THE THIRD PRINCIPAL MERIDIAN, TOGETHER WITH THE VACATED 18 FOOT ALLEY WHICH LIES SOUTHEAST OF AND ADJOINING SAID LOTS, ALL TAKEN AS A TRACT, LYING BELOW A

UNOFFICIAL COPY

HORIZONTAL PLANE HAVING AN ELEVATION OF 197.62 FEET, CHICAGO CITY DATUM AND LYING ABOVE A HORIZONTAL PLANE HAVING AN ELEVATION OF 185.33 FEET, CHICAGO CITY DATUM AND LYING WITHIN ITS HORIZONTAL BOUNDARY PROJECT VERTICALLY AND DESCRIBED AS FOLLOWS: COMMENCING AT THE NORTHWEST CORNER OF BLOCK 2 IN KINZIE'S ADDITION, AFORESAID; THENCE SOUTH 00°09'40" WEST, ALONG THE EAST LINE OF NORTH STATE STREET AS RECOGNIZED IN THE WABASH AVENUE BRIDGE ORDINANCE PASSED BY THE CITY COUNCIL OF THE CITY OF CHICAGO ON JULY 29, 1930, 101.78 FEET; THENCE SOUTH 89°49'28" EAST, 48.93 FEET TO THE POINT OF BEGINNING; THENCE SOUTH 89°49'28" EAST, 39.04 FEET; THENCE SOUTH 00°10'32" WEST, 17.96 FEET; THENCE NORTH 89°49'28" WEST, 39.04 FEET; THENCE NORTH 00°10'32" EAST, 17.96 FEET TO THE POINT OF BEGINNING; ALSO EXCEPT,

PARCEL CF09

THAT PART OF LOTS 1 TO 4, BOTH INCLUSIVE, IN COUNTY CLERK'S SUBDIVISION OF LOTS 1 TO 4 IN BLOCK 2 KINZIE'S ADDITION TO CHICAGO IN FRACTIONAL SECTION 10, TOWNSHIP 39 NORTH, RANGE 14, EAST OF THE THIRD PRINCIPAL MERIDIAN, TOGETHER WITH THE VACATED 18 FOOT ALLEY WHICH LIES SOUTHEAST OF AND ADJOINING SAID LOTS, ALL TAKEN AS A TRACT, LYING BELOW A HORIZONTAL PLANE HAVING AN ELEVATION OF 197.62 FEET, CHICAGO CITY DATUM AND LYING ABOVE A HORIZONTAL PLANE HAVING AN ELEVATION OF 185.33 FEET, CHICAGO CITY DATUM AND LYING WITHIN ITS HORIZONTAL BOUNDARY PROJECT VERTICALLY AND DESCRIBED AS FOLLOWS: COMMENCING AT THE NORTHWEST CORNER OF BLOCK 2 IN KINZIE'S ADDITION, AFORESAID; THENCE SOUTH 00°09'40" WEST, ALONG THE EAST LINE OF NORTH STATE STREET AS RECOGNIZED IN THE WABASH AVENUE BRIDGE ORDINANCE PASSED BY THE CITY COUNCIL OF THE CITY OF CHICAGO ON JULY 29, 1930, 76.78 FEET; THENCE SOUTH 89°49'28" EAST, 46.86 FEET TO THE POINT OF BEGINNING; THENCE SOUTH 89°49'28" EAST, 42.83 FEET; THENCE SOUTH 00°10'32" WEST, 13.64 FEET; THENCE NORTH 89°49'28" WEST, 42.83 FEET; THENCE NORTH 00°11'22" EAST, 13.64 FEET TO THE POINT OF BEGINNING), IN COOK COUNTY, ILLINOIS.

PARCEL HF15A

THAT PART OF BLOCK 2 TOGETHER WITH THAT PART OF WATER LOTS 2 TO 8, BOTH INCLUSIVE, IN KINZIE'S ADDITION TO CHICAGO IN FRACTIONAL SECTION 10, TOWNSHIP 39 NORTH, RANGE 14, EAST OF THE THIRD PRINCIPAL MERIDIAN, TOGETHER WITH THAT PART OF VACATED CARROLL AVENUE (FORMERLY KNOWN AS NEW NORTH WATER STREET) TOGETHER WITH THAT PART OF VACATED NORTH WATER STREET IN THE CITY OF CHICAGO, ALL TAKEN AS A

UNOFFICIAL COPY

TRACT, LYING BELOW A HORIZONTAL PLANE HAVING AN ELEVATION OF 197.62 FEET, CHICAGO CITY DATUM AND LYING ABOVE A HORIZONTAL PLANE HAVING AN ELEVATION OF 185.33 FEET, CHICAGO CITY DATUM AND LYING WITHIN ITS HORIZONTAL BOUNDARY PROJECT VERTICALLY AND DESCRIBED AS FOLLOWS: COMMENCING AT THE POINT OF INTERSECTION OF THE SOUTHEASTERLY LINE OF THE VACATED 18 FOOT ALLEY WHICH LIES SOUTHEAST OF AND ADJOINING LOTS 1 TO 4, BOTH INCLUSIVE, IN COUNTY CLERK'S SUBDIVISION OF LOTS 1 TO 4 IN BLOCK 2 KINZIE'S ADDITION TO CHICAGO, AFORESAID, WITH THE EAST LINE OF NORTH STATE STREET AS RECOGNIZED IN THE WABASH AVENUE BRIDGE ORDINANCE PASSED BY THE CITY COUNCIL OF THE CITY OF CHICAGO ON JULY 29, 1930; THENCE SOUTH 00°09'40" WEST, ALONG THE EAST LINE OF NORTH STATE STREET, AFORESAID, 252.53 FEET TO ITS POINT OF INTERSECTION WITH THE PRESENT NORTHERLY DOCK LINE OF THE CHICAGO RIVER AS RECOGNIZED IN SAID ORDINANCE SAID POINT BEING SOUTH 0 DEGREES 9 MINUTES 40 SECONDS WEST 475.69 FEET FROM THE NORTHWEST CORNER OF SAID BLOCK 2 OF KINZIE'S ADDITION TO CHICAGO; THENCE NORTH 63°02'40" EAST, ALONG SAID NORTHERLY DOCK LINE 177.70 FEET; THENCE NORTH 22°24'30" WEST, 68.58 FEET; THENCE NORTH 67°35'30" EAST, 18.75 FEET; THENCE NORTH 22°24'30" WEST, 4.25 FEET; THENCE NORTH 67°35'30" EAST, 1.62 FEET; THENCE NORTH 22°24'30" WEST, 34.47 FEET; THENCE NORTH 00°09'40" EAST, ALONG A LINE PARALLEL WITH AND 135.80 FEET (BY RECTANGULAR MEASUREMENT) EAST OF THE AFORESAID EAST LINE OF NORTH STATE STREET, 116.51 FEET; THENCE SOUTH 53°26'39" WEST, 5.22 FEET TO A POINT 131.61 FEET (MEASURED PERPENDICULARLY) EAST FROM SAID EAST LINE OF NORTH STATE STREET; THENCE NORTH 00°09'40" EAST, PARALLEL WITH THE AFORESAID EAST LINE OF NORTH STATE STREET, 10.74 FEET; THENCE NORTH 32°10'50" EAST, 92.11 FEET TO A POINT WHICH IS 98.75 FEET SOUTHWESTERLY (MEASURED ALONG THE LINE SOUTH 32 DEGREES 10 MINUTES 50 SECONDS WEST) FROM SAID POINT IN THE SOUTH LINE OF EAST KINZIE STREET WHICH POINT IS 232.81 FEET EAST OF THE NORTHWEST CORNER OF SAID BLOCK 2 OF KINZIE'S ADDITION TO CHICAGO; THENCE NORTH 47°42'36" EAST, 66.93 FEET; THENCE NORTHEASTERLY 59.35 FEET ALONG THE ARC OF A CIRCLE, HAVING A RADIUS OF 728.78 FEET, CONCAVE SOUTHEASTERLY, AND WHOSE CHORD BEARS NORTH 50°02'35" EAST A DISTANCE OF 59.34 FEET TO A POINT ON THE SOUTH LINE OF EAST KINZIE STREET WHICH POINT IS 275.21 FEET EAST OF THE NORTHWEST CORNER OF SAID BLOCK 2 OF KINZIE'S ADDITION TO CHICAGO; THENCE NORTH 89°24'20" WEST, ALONG THE NORTH LINE OF BLOCK 2, AFORESAID, 34.54 FEET TO ITS POINT OF INTERSECTION WITH THE SOUTHEASTERLY LINE OF THE VACATED 18 FOOT ALLEY, AFORESAID; THENCE SOUTH 47°33'19" WEST, ALONG THE SOUTHEASTERLY LINE OF SAID VACATED ALLEY, 149.25 FEET TO THE POINT OF BEGINNING; THENCE SOUTH 47°33'19" WEST, ALONG THE SOUTHEASTERLY LINE OF SAID VACATED ALLEY, 55.68 FEET; THENCE SOUTH 00°17'28" WEST, 10.83 FEET; THENCE NORTH 89°42'32" WEST, 3.24 FEET; THENCE NORTH 00°17'28" EAST, 7.84 FEET TO ITS POINT OF INTERSECTION WITH THE SOUTHEASTERLY LINE OF THE VACATED 18 FOOT ALLEY, AFORESAID; THENCE SOUTH 47°33'19" WEST, ALONG THE SOUTHEASTERLY LINE OF SAID VACATED ALLEY, 10.71 FEET; THENCE SOUTH 00°17'28" WEST, 0.57 FEET; THENCE

UNOFFICIAL COPY

NORTH 89°42'32" WEST, 0.62 FEET TO ITS POINT OF INTERSECTION WITH THE SOUTHEASTERLY LINE OF THE VACATED 18 FOOT ALLEY, AFORESAID; THENCE SOUTH 47°33'19" WEST, ALONG THE SOUTHEASTERLY LINE OF SAID VACATED ALLEY, 14.84 FEET; THENCE SOUTH 89°42'32" EAST, 22.51 FEET; THENCE SOUTH 00°17'28" WEST, 9.87 FEET; THENCE SOUTH 89°40'46" WEST, 8.43 FEET; THENCE SOUTH 00°17'28" WEST, 0.81 FEET; THENCE NORTH 89°42'32" WEST, 25.74 FEET TO ITS POINT OF INTERSECTION WITH THE SOUTHEASTERLY LINE OF THE VACATED 18 FOOT ALLEY, AFORESAID; THENCE SOUTH 47°33'19" WEST, ALONG THE SOUTHEASTERLY LINE OF SAID VACATED ALLEY, 10.82 FEET; THENCE SOUTH 89°42'32" EAST, 7.70 FEET; THENCE SOUTH 00°17'28" WEST, 4.96 FEET; THENCE SOUTH 89°25'42" EAST, 24.97 FEET; THENCE NORTH 00°17'28" EAST, 5.25 FEET; THENCE SOUTH 89°42'32" EAST, 9.30 FEET; THENCE SOUTH 00°17'28" WEST, 12.74 FEET; THENCE NORTH 89°42'32" WEST, 7.95 FEET; THENCE NORTH 00°17'28" EAST, 4.93 FEET; THENCE NORTH 89°32'46" WEST, 25.11 FEET; THENCE SOUTH 00°17'28" WEST, 5.02 FEET; THENCE NORTH 89°42'32" WEST, 9.34 FEET; THENCE NORTH 00°17'28" EAST, 12.19 FEET TO ITS POINT OF INTERSECTION WITH THE SOUTHEASTERLY LINE OF THE VACATED 18 FOOT ALLEY, AFORESAID; THENCE SOUTH 47°33'19" WEST, ALONG THE SOUTHEASTERLY LINE OF SAID VACATED ALLEY, 56.04 FEET; THENCE SOUTH 00°11'22" WEST, 105.46 FEET; THENCE SOUTH 89°50'13" EAST, 124.98 FEET; THENCE NORTH 00°10'32" EAST, 220.41 FEET TO THE POINT OF BEGINNING,

(EXCEPT THEREFROM THAT PART THEREOF DESCRIBED AS FOLLOWS:

PARCEL CF01A (PERIMETER WITHOUT THE EXCEPTION)

THAT PART OF BLOCK 2 TOGETHER WITH THAT PART OF WATER LOTS 2 TO 8, BOTH INCLUSIVE, IN KINZIE'S ADDITION TO CHICAGO IN FRACTIONAL SECTION 10, TOWNSHIP 39 NORTH, RANGE 14, EAST OF THE THIRD PRINCIPAL MERIDIAN, TOGETHER WITH THAT PART OF VACATED CARROLL AVENUE (FORMERLY KNOWN AS NEW NORTH WATER STREET) TOGETHER WITH THAT PART OF VACATED NORTH WATER STREET IN THE CITY OF CHICAGO, ALL TAKEN AS A TRACT, LYING BELOW A HORIZONTAL PLANE HAVING AN ELEVATION OF 197.62 FEET, CHICAGO CITY DATUM AND LYING ABOVE A HORIZONTAL PLANE HAVING AN ELEVATION OF 185.33 FEET, CHICAGO CITY DATUM AND LYING WITHIN ITS HORIZONTAL BOUNDARY PROJECT VERTICALLY AND DESCRIBED AS FOLLOWS: COMMENCING AT THE POINT OF INTERSECTION OF THE SOUTHEASTERLY LINE OF THE VACATED 18 FOOT ALLEY WHICH LIES SOUTHEAST OF AND ADJOINING LOTS 1 TO 4, BOTH INCLUSIVE, IN COUNTY CLERK'S SUBDIVISION OF LOTS 1 TO 4 IN BLOCK 2 KINZIE'S ADDITION TO CHICAGO, AFORESAID, WITH THE EAST LINE OF NORTH STATE STREET AS RECOGNIZED IN THE WABASH AVENUE BRIDGE ORDINANCE PASSED BY THE CITY COUNCIL OF THE CITY OF CHICAGO ON JULY 29, 1930; THENCE SOUTH 00°09'40" WEST, ALONG THE EAST LINE OF NORTH STATE STREET, AFORESAID, 74.88 FEET; THENCE SOUTH 89°52'36" EAST, 46.87 FEET TO THE POINT OF

UNOFFICIAL COPY

BEGINNING; THENCE NORTH 00°07'24" EAST, 16.43 FEET; THENCE SOUTH 89°52'36" EAST, 11.43 FEET; THENCE SOUTH 00°07'24" WEST, 9.12 FEET; THENCE SOUTH 89°44'33" EAST, 29.55 FEET; THENCE NORTH 00°07'24" EAST, 9.17 FEET; THENCE SOUTH 89°52'36" EAST, 1.82 FEET; THENCE SOUTH 00°07'24" WEST, 16.41 FEET; THENCE NORTH 89°52'36" WEST, 42.80 FEET TO THE POINT OF BEGINNING;
ALSO EXCEPT,

PARCEL CF02A (PERIMETER WITHOUT THE EXCEPTION)

THAT PART OF BLOCK 2 TOGETHER WITH THAT PART OF WATER LOTS 2 TO 8, BOTH INCLUSIVE, IN KINZIE'S ADDITION TO CHICAGO IN FRACTIONAL SECTION 10, TOWNSHIP 39 NORTH, RANGE 14, EAST OF THE THIRD PRINCIPAL MERIDIAN, TOGETHER WITH THAT PART OF VACATED CARROLL AVENUE (FORMERLY KNOWN AS NEW NORTH WATER STREET) TOGETHER WITH THAT PART OF VACATED NORTH WATER STREET IN THE CITY OF CHICAGO, ALL TAKEN AS A TRACT, LYING BELOW A HORIZONTAL PLANE HAVING AN ELEVATION OF 197.62 FEET, CHICAGO CITY DATUM AND LYING ABOVE A HORIZONTAL PLANE HAVING AN ELEVATION OF 185.33 FEET, CHICAGO CITY DATUM AND LYING WITHIN ITS HORIZONTAL BOUNDARY PROJECT VERTICALLY AND DESCRIBED AS FOLLOWS: COMMENCING AT THE POINT OF INTERSECTION OF THE SOUTHEASTERLY LINE OF THE VACATED 18 FOOT ALLEY WHICH LIES SOUTHEAST OF AND ADJOINING LOTS 1 TO 4, BOTH INCLUSIVE, IN COUNTY CLERK'S SUBDIVISION OF LOTS 1 TO 4 IN BLOCK 2 KINZIE'S ADDITION TO CHICAGO, AFORESAID, WITH THE EAST LINE OF NORTH STATE STREET AS RECOGNIZED IN THE WABASH AVENUE BRIDGE ORDINANCE PASSED BY THE CITY COUNCIL OF THE CITY OF CHICAGO ON JULY 29, 1930; THENCE SOUTH 00°09'40" WEST, ALONG THE EAST LINE OF NORTH STATE STREET, AFORESAID, 27.67 FEET; THENCE SOUTH 89°48'38" EAST, 48.76 FEET TO THE POINT OF BEGINNING; THENCE SOUTH 89°48'38" EAST, 39.04 FEET; THENCE SOUTH 00°11'22" WEST, 9.86 FEET; THENCE NORTH 89°44'27" WEST, 29.86 FEET; THENCE SOUTH 00°11'22" WEST, 9.45 FEET; THENCE NORTH 89°48'38" WEST, 9.18 FEET; THENCE NORTH 00°11'22" EAST, 19.27 FEET TO THE POINT OF BEGINNING;
ALSO EXCEPT,

PARCEL CF03

THAT PART OF BLOCK 2 TOGETHER WITH THAT PART OF WATER LOTS 2 TO 8, BOTH INCLUSIVE, IN KINZIE'S ADDITION TO CHICAGO IN FRACTIONAL SECTION 10, TOWNSHIP 39 NORTH, RANGE 14, EAST OF THE THIRD PRINCIPAL MERIDIAN, TOGETHER WITH THAT PART OF VACATED CARROLL AVENUE (FORMERLY KNOWN AS NEW NORTH WATER STREET) TOGETHER WITH THAT PART OF VACATED NORTH WATER STREET IN THE CITY OF CHICAGO, ALL TAKEN AS A TRACT,

UNOFFICIAL COPY

LYING BELOW A HORIZONTAL PLANE HAVING AN ELEVATION OF 197.62 FEET, CHICAGO CITY DATUM AND LYING ABOVE A HORIZONTAL PLANE HAVING AN ELEVATION OF 185.33 FEET, CHICAGO CITY DATUM AND LYING WITHIN ITS HORIZONTAL BOUNDARY PROJECT VERTICALLY AND DESCRIBED AS FOLLOWS: COMMENCING AT THE POINT OF INTERSECTION OF THE SOUTHEASTERLY LINE OF THE VACATED 18 FOOT ALLEY WHICH LIES SOUTHEAST OF AND ADJOINING LOTS 1 TO 4, BOTH INCLUSIVE, IN COUNTY CLERK'S SUBDIVISION OF LOTS 1 TO 4 IN BLOCK 2 KINZIE'S ADDITION TO CHICAGO, AFORESAID, WITH THE EAST LINE OF NORTH STATE STREET AS RECOGNIZED IN THE WABASH AVENUE BRIDGE ORDINANCE PASSED BY THE CITY COUNCIL OF THE CITY OF CHICAGO ON JULY 29, 1930; THENCE SOUTH 00°09'40" WEST, ALONG THE EAST LINE OF NORTH STATE STREET, AFORESAID, 16.39 FEET; THENCE SOUTH 89°42'32" EAST, 46.85 FEET TO THE POINT OF BEGINNING; THENCE NORTH 00°17'28" EAST, 8.99 FEET; THENCE SOUTH 89°37'43" EAST, 12.74 FEET; THENCE NORTH 00°17'28" EAST, 12.87 FEET; THENCE SOUTH 89°42'32" EAST, 16.13 FEET; THENCE SOUTH 00°17'28" WEST, 12.90 FEET; THENCE SOUTH 89°37'43" EAST, 13.73 FEET; THENCE SOUTH 00°17'28" WEST, 8.94 FEET; THENCE NORTH 89°42'32" WEST, 42.60 FEET TO THE POINT OF BEGINNING; ALSO EXCEPT,

PARCEL CF04

THAT PART OF BLOCK 2 TOGETHER WITH THAT PART OF WATER LOTS 2 TO 8, BOTH INCLUSIVE, IN KINZIE'S ADDITION TO CHICAGO IN FRACTIONAL SECTION 10, TOWNSHIP 39 NORTH, RANGE 14, EAST OF THE THIRD PRINCIPAL MERIDIAN, TOGETHER WITH THAT PART OF VACATED CARROLL AVENUE (FORMERLY KNOWN AS NEW NORTH WATER STREET) TOGETHER WITH THAT PART OF VACATED NORTH WATER STREET IN THE CITY OF CHICAGO, ALL TAKEN AS A TRACT; LYING BELOW A HORIZONTAL PLANE HAVING AN ELEVATION OF 197.62 FEET, CHICAGO CITY DATUM AND LYING ABOVE A HORIZONTAL PLANE HAVING AN ELEVATION OF 185.33 FEET, CHICAGO CITY DATUM AND LYING WITHIN ITS HORIZONTAL BOUNDARY PROJECT VERTICALLY AND DESCRIBED AS FOLLOWS: COMMENCING AT THE POINT OF INTERSECTION OF THE SOUTHEASTERLY LINE OF THE VACATED 18 FOOT ALLEY WHICH LIES SOUTHEAST OF AND ADJOINING LOTS 1 TO 4, BOTH INCLUSIVE, IN COUNTY CLERK'S SUBDIVISION OF LOTS 1 TO 4 IN BLOCK 2 KINZIE'S ADDITION TO CHICAGO, AFORESAID, WITH THE EAST LINE OF NORTH STATE STREET AS RECOGNIZED IN THE WABASH AVENUE BRIDGE ORDINANCE PASSED BY THE CITY COUNCIL OF THE CITY OF CHICAGO ON JULY 29, 1930; THENCE NORTH 47°33'19" EAST, ALONG THE SOUTHEASTERLY LINE OF THE VACATED 18 FOOT ALLEY, AFORESAID, 33.85 FEET; THENCE SOUTH 89°42'32" EAST, 22.03 FEET TO

UNOFFICIAL COPY

THE POINT OF BEGINNING; THENCE SOUTH 89°42'32" EAST, 7.74 FEET; THENCE NORTH 01°36'16" WEST, 0.82 FEET; THENCE SOUTH 89°42'32" EAST, 34.89 FEET; THENCE SOUTH 00°17'28" WEST, 10.59 FEET; THENCE NORTH 89°42'32" WEST, 42.60 FEET; THENCE NORTH 00°17'28" EAST, 9.77 FEET TO THE POINT OF BEGINNING;
ALSO EXCEPT,

PARCEL CF15A

THAT PART OF BLOCK 2 TOGETHER WITH THAT PART OF WATER LOTS 2 TO 8, BOTH INCLUSIVE, IN KINZIE'S ADDITION TO CHICAGO IN FRACTIONAL SECTION 10, TOWNSHIP 39 NORTH, RANGE 14, EAST OF THE THIRD PRINCIPAL MERIDIAN, TOGETHER WITH THAT PART OF VACATED CARROLL AVENUE (FORMERLY KNOWN AS NEW NORTH WATER STREET) TOGETHER WITH THAT PART OF VACATED NORTH WATER STREET IN THE CITY OF CHICAGO, ALL TAKEN AS A TRACT, LYING BELOW A HORIZONTAL PLANE HAVING AN ELEVATION OF 197.62 FEET, CHICAGO CITY DATUM AND LYING ABOVE A HORIZONTAL PLANE HAVING AN ELEVATION OF 185.33 FEET, CHICAGO CITY DATUM AND LYING WITHIN ITS HORIZONTAL BOUNDARY PROJECT VERTICALLY AND DESCRIBED AS FOLLOWS: COMMENCING AT THE NORTHWEST CORNER OF BLOCK 2 IN KINZIE'S ADDITION, AFORESAID; THENCE SOUTH 89°24'20" EAST, ALONG THE NORTH LINE THEREOF, 240.67 FEET TO ITS POINT OF INTERSECTION WITH THE SOUTHEASTERLY LINE OF A VACATED 18 FOOT ALLEY WHICH LIES SOUTHEAST OF AND ADJOINING LOTS 1 TO 4, BOTH INCLUSIVE, IN COUNTY CLERK'S SUBDIVISION OF LOTS 1 TO 4 IN BLOCK 2 KINZIE'S ADDITION TO CHICAGO, AFORESAID; THENCE SOUTH 47°33'19" WEST, ALONG THE SOUTHEASTERLY LINE OF SAID VACATED ALLEY, 262.42 FEET; THENCE SOUTH 47°33'19" WEST, ALONG THE SOUTHEASTERLY LINE OF SAID VACATED ALLEY, 0.58 FEET; THENCE SOUTH 00°17'28" WEST, 12.19 FEET; THENCE SOUTH 89°42'32" EAST, 9.34 FEET; THENCE NORTH 00°17'28" EAST, 7.62 FEET TO THE POINT OF BEGINNING; THENCE NORTH 89°25'42" WEST, 1.21 FEET; THENCE NORTH 00°17'28" EAST, 4.96 FEET; THENCE SOUTH 89°42'32" EAST, 1.21 FEET; THENCE SOUTH 00°17'28" WEST, 4.96 FEET TO THE POINT OF BEGINNING;
ALSO EXCEPT,

PARCEL CF15B

THAT PART OF BLOCK 2 TOGETHER WITH THAT PART OF WATER LOTS 2 TO 8, BOTH INCLUSIVE, IN KINZIE'S ADDITION TO CHICAGO IN FRACTIONAL SECTION 10, TOWNSHIP 39 NORTH, RANGE 14, EAST OF THE THIRD PRINCIPAL MERIDIAN, TOGETHER WITH THAT PART OF VACATED CARROLL AVENUE (FORMERLY KNOWN AS NEW NORTH WATER STREET) TOGETHER WITH THAT PART OF VACATED NORTH WATER STREET IN THE CITY OF CHICAGO, ALL TAKEN AS A TRACT,

UNOFFICIAL COPY

LYING BELOW A HORIZONTAL PLANE HAVING AN ELEVATION OF 197.62 FEET, CHICAGO CITY DATUM AND LYING ABOVE A HORIZONTAL PLANE HAVING AN ELEVATION OF 185.33 FEET, CHICAGO CITY DATUM AND LYING WITHIN ITS HORIZONTAL BOUNDARY PROJECT VERTICALLY AND DESCRIBED AS FOLLOWS: COMMENCING AT THE NORTHWEST CORNER OF BLOCK 2 IN KINZIE'S ADDITION, AFORESAID; THENCE SOUTH 89°24'20" EAST, ALONG THE NORTH LINE THEREOF, 240.67 FEET TO ITS POINT OF INTERSECTION WITH THE SOUTHEASTERLY LINE OF A VACATED 18 FOOT ALLEY WHICH LIES SOUTHEAST OF AND ADJOINING LOTS 1 TO 4, BOTH INCLUSIVE, IN COUNTY CLERK'S SUBDIVISION OF LOTS 1 TO 4 IN BLOCK 2 KINZIE'S ADDITION TO CHICAGO, AFORESAID; THENCE SOUTH 47°33'19" WEST, ALONG THE SOUTHEASTERLY LINE OF SAID VACATED ALLEY, 262.42 FEET; THENCE SOUTH 47°33'19" WEST, ALONG THE SOUTHEASTERLY LINE OF SAID VACATED ALLEY, 0.58 FEET; THENCE SOUTH 00°17'28" WEST, 12.19 FEET; THENCE SOUTH 89°42'32" EAST, 9.34 FEET; THENCE NORTH 00°17'28" EAST, 5.02 FEET; THENCE SOUTH 89°32'46" EAST, 23.76 FEET TO THE POINT OF BEGINNING; THENCE SOUTH 89°32'46" EAST, 1.35 FEET; THENCE SOUTH 00°17'28" WEST, 4.93 FEET; THENCE NORTH 89°42'32" WEST, 1.35 FEET; THENCE NORTH 00°17'28" EAST, 4.93 FEET TO THE POINT OF BEGINNING), IN COOK COUNTY, ILLINOIS.

PARCEL HF16A

THAT PART OF LOTS 1 TO 4, BOTH INCLUSIVE, IN COUNTY CLERK'S SUBDIVISION OF LOTS 1 TO 4 IN BLOCK 2 KINZIE'S ADDITION TO CHICAGO IN FRACTIONAL SECTION 10, TOWNSHIP 39 NORTH, RANGE 14, EAST OF THE THIRD PRINCIPAL MERIDIAN, TOGETHER WITH THE VACATED 18 FOOT ALLEY WHICH LIES SOUTHEAST OF AND ADJOINING SAID LOTS, ALL TAKEN AS A TRACT, LYING BELOW A HORIZONTAL PLANE HAVING AN ELEVATION OF 197.62 FEET, CHICAGO CITY DATUM AND LYING ABOVE A HORIZONTAL PLANE HAVING AN ELEVATION OF 185.33 FEET, CHICAGO CITY DATUM AND LYING WITHIN ITS HORIZONTAL BOUNDARY PROJECT VERTICALLY AND DESCRIBED AS FOLLOWS: COMMENCING AT THE NORTHWEST CORNER OF BLOCK 2 IN KINZIE'S ADDITION, AFORESAID; THENCE SOUTH 89°24'20" EAST, ALONG THE NORTH LINE THEREOF, 240.67 FEET TO ITS POINT OF INTERSECTION WITH THE SOUTHEASTERLY LINE OF A VACATED 18 FOOT ALLEY, AFORESAID; THENCE SOUTH 47°33'19" WEST, ALONG THE SOUTHEASTERLY LINE OF SAID VACATED ALLEY, 220.05 FEET TO THE POINT OF BEGINNING; THENCE NORTH 47°33'19" EAST, ALONG THE SOUTHEASTERLY LINE OF SAID VACATED ALLEY, 10.71 FEET; THENCE NORTH 00°17'28" EAST, 2.65 FEET; THENCE NORTH 89°46'43" WEST, 7.87 FEET; THENCE SOUTH 00°17'28" WEST, 9.91 FEET TO THE POINT OF BEGINNING,
(EXCEPT THEREFROM THAT PART THEREOF DESCRIBED AS FOLLOWS:

UNOFFICIAL COPY

PARCEL CF16

THAT PART OF LOTS 1 TO 4, BOTH INCLUSIVE, IN COUNTY CLERK'S SUBDIVISION OF LOTS 1 TO 4 IN BLOCK 2 KINZIE'S ADDITION TO CHICAGO IN FRACTIONAL SECTION 10, TOWNSHIP 39 NORTH, RANGE 14, EAST OF THE THIRD PRINCIPAL MERIDIAN, TOGETHER WITH THE VACATED 18 FOOT ALLEY WHICH LIES SOUTHEAST OF AND ADJOINING SAID LOTS, ALL TAKEN AS A TRACT, LYING BELOW A HORIZONTAL PLANE HAVING AN ELEVATION OF 197.62 FEET, CHICAGO CITY DATUM AND LYING ABOVE A HORIZONTAL PLANE HAVING AN ELEVATION OF 185.33 FEET, CHICAGO CITY DATUM AND LYING WITHIN ITS HORIZONTAL BOUNDARY PROJECT VERTICALLY AND DESCRIBED AS FOLLOWS: COMMENCING AT THE NORTHWEST CORNER OF BLOCK 2 IN KINZIE'S ADDITION, AFORESAID; THENCE SOUTH 89°24'20" EAST, ALONG THE NORTH LINE THEREOF, 240.67 FEET TO ITS POINT OF INTERSECTION WITH THE SOUTHEASTERLY LINE OF A VACATED 18 FOOT ALLEY, AFORESAID; THENCE SOUTH 47°33'19" WEST, ALONG THE SOUTHEASTERLY LINE OF SAID VACATED ALLEY, 204.93 FEET; THENCE SOUTH 47°33'19" WEST, ALONG THE SOUTHEASTERLY LINE OF SAID VACATED ALLEY, 3.70 FEET; THENCE NORTH 89°46'43" WEST, 0.52 FEET TO THE POINT OF BEGINNING; THENCE NORTH 89°46'43" WEST, 7.87 FEET; THENCE NORTH 00°17'28" EAST, 2.17 FEET; THENCE SOUTH 89°46'43" EAST, 7.87 FEET; THENCE SOUTH 00°17'28" WEST, 2.17 FEET TO THE POINT OF BEGINNING), IN COOK COUNTY, ILLINOIS.

PARCEL HG01

THAT PART OF BLOCK 2 TOGETHER WITH THAT PART OF WATER LOTS 2 TO 8, BOTH INCLUSIVE, IN KINZIE'S ADDITION TO CHICAGO IN FRACTIONAL SECTION 10, TOWNSHIP 39 NORTH, RANGE 14, EAST OF THE THIRD PRINCIPAL MERIDIAN, TOGETHER WITH THAT PART OF VACATED CARROLL AVENUE (FORMERLY KNOWN AS NEW NORTH WATER STREET) TOGETHER WITH THAT PART OF VACATED NORTH WATER STREET IN THE CITY OF CHICAGO, ALL TAKEN AS A TRACT, LYING BELOW A HORIZONTAL PLANE HAVING AN ELEVATION OF 209.95 FEET, CHICAGO CITY DATUM AND LYING ABOVE A HORIZONTAL PLANE HAVING AN ELEVATION OF 197.62 FEET, CHICAGO CITY DATUM AND LYING WITHIN ITS HORIZONTAL BOUNDARY PROJECT VERTICALLY AND DESCRIBED AS FOLLOWS: COMMENCING AT THE POINT OF INTERSECTION OF THE SOUTHEASTERLY LINE OF THE VACATED 18 FOOT ALLEY WHICH LIES SOUTHEAST OF AND ADJOINING LOTS 1 TO 4, BOTH INCLUSIVE, IN COUNTY CLERK'S SUBDIVISION OF LOTS 1 TO 4 IN BLOCK 2 KINZIE'S ADDITION TO CHICAGO, AFORESAID, WITH THE EAST LINE OF NORTH STATE STREET AS RECOGNIZED IN THE WABASH AVENUE BRIDGE ORDINANCE PASSED BY THE CITY COUNCIL OF THE CITY OF CHICAGO ON JULY 29, 1930; THENCE SOUTH 00°09'40" WEST, ALONG THE EAST LINE OF NORTH STATE STREET, AFORESAID, 74.88 FEET; THENCE SOUTH 89°52'36" EAST, 46.87 FEET; THENCE NORTH 00°07'24" EAST, 16.43 FEET; THENCE SOUTH 89°52'36" EAST, 1.81 FEET TO THE POINT OF BEGINNING; THENCE SOUTH 89°52'36" EAST, 9.62 FEET;

UNOFFICIAL COPY

THENCE SOUTH 00°07'24" WEST, 9.12 FEET; THENCE NORTH 89°44'33" WEST, 9.62 FEET; THENCE NORTH 00°06'39" EAST, 9.10 FEET TO THE POINT OF BEGINNING, IN COOK COUNTY, ILLINOIS.

PARCEL HG02

THAT PART OF BLOCK 2 TOGETHER WITH THAT PART OF WATER LOTS 2 TO 8, BOTH INCLUSIVE, IN KINZIE'S ADDITION TO CHICAGO IN FRACTIONAL SECTION 10, TOWNSHIP 39 NORTH, RANGE 14, EAST OF THE THIRD PRINCIPAL MERIDIAN, TOGETHER WITH THAT PART OF VACATED CARROLL AVENUE (FORMERLY KNOWN AS NEW NORTH WATER STREET) TOGETHER WITH THAT PART OF VACATED NORTH WATER STREET IN THE CITY OF CHICAGO, ALL TAKEN AS A TRACT, LYING BELOW A HORIZONTAL PLANE HAVING AN ELEVATION OF 209.95 FEET, CHICAGO CITY DATUM AND LYING ABOVE A HORIZONTAL PLANE HAVING AN ELEVATION OF 197.62 FEET, CHICAGO CITY DATUM AND LYING WITHIN ITS HORIZONTAL BOUNDARY PROJECT VERTICALLY AND DESCRIBED AS FOLLOWS: COMMENCING AT THE POINT OF INTERSECTION OF THE SOUTHEASTERLY LINE OF THE VACATED 18 FOOT ALLEY WHICH LIES SOUTHEAST OF AND ADJOINING LOTS 1 TO 4, BOTH INCLUSIVE, IN COUNTY CLERK'S SUBDIVISION OF LOTS 1 TO 4 IN BLOCK 2 KINZIE'S ADDITION TO CHICAGO, AFORESAID, WITH THE EAST LINE OF NORTH STATE STREET AS RECOGNIZED IN THE WABASH AVENUE BRIDGE ORDINANCE PASSED BY THE CITY COUNCIL OF THE CITY OF CHICAGO ON JULY 29, 1930; THENCE SOUTH 00°09'40" WEST, ALONG THE EAST LINE OF NORTH STATE STREET, AFORESAID, 27.67 FEET; THENCE SOUTH 89°48'38" EAST, 48.76 FEET; THENCE SOUTH 00°11'22" WEST, 9.81 FEET TO THE POINT OF BEGINNING; THENCE SOUTH 89°44'27" EAST, 9.18 FEET; THENCE SOUTH 00°11'22" WEST, 9.45 FEET; THENCE NORTH 89°48'38" WEST, 9.18 FEET; THENCE NORTH 00°11'22" EAST, 9.46 FEET TO THE POINT OF BEGINNING, IN COOK COUNTY, ILLINOIS.

PARCEL HG05

THAT PART OF BLOCK 2 TOGETHER WITH THAT PART OF WATER LOTS 2 TO 8, BOTH INCLUSIVE, IN KINZIE'S ADDITION TO CHICAGO IN FRACTIONAL SECTION 10, TOWNSHIP 39 NORTH, RANGE 14, EAST OF THE THIRD PRINCIPAL MERIDIAN, TOGETHER WITH THAT PART OF VACATED CARROLL AVENUE (FORMERLY KNOWN AS NEW NORTH WATER STREET) TOGETHER WITH THAT PART OF VACATED NORTH WATER STREET IN THE CITY OF CHICAGO, ALL TAKEN AS A TRACT, LYING BELOW A HORIZONTAL PLANE HAVING AN ELEVATION OF 209.95 FEET, CHICAGO CITY DATUM AND LYING ABOVE A HORIZONTAL PLANE HAVING AN ELEVATION OF 197.62 FEET, CHICAGO CITY DATUM AND LYING WITHIN ITS HORIZONTAL BOUNDARY PROJECT VERTICALLY AND DESCRIBED AS FOLLOWS: COMMENCING AT THE NORTHWEST CORNER OF BLOCK 2 IN KINZIE'S ADDITION, AFORESAID; THENCE SOUTH 89°24'20" EAST, ALONG THE NORTH LINE THEREOF, 240.67 FEET TO ITS POINT OF INTERSECTION WITH THE SOUTHEASTERLY LINE OF A VACATED 18 FOOT ALLEY WHICH LIES SOUTHEAST OF AND ADJOINING LOTS 1 TO 4, BOTH INCLUSIVE, IN COUNTY CLERK'S SUBDIVISION OF LOTS 1 TO 4 IN BLOCK 2 KINZIE'S ADDITION TO CHICAGO, AFORESAID; THENCE SOUTH 47°33'19" WEST, ALONG THE SOUTHEASTERLY LINE OF SAID VACATED ALLEY, 262.42 FEET;

UNOFFICIAL COPY

THENCE SOUTH 47°33'19" WEST, ALONG THE SOUTHEASTERLY LINE OF SAID VACATED ALLEY, 0.58 FEET; THENCE SOUTH 00°17'28" WEST, 12.19 FEET; THENCE SOUTH 89°42'32" EAST, 9.34 FEET; THENCE NORTH 00°17'28" EAST, 5.02 FEET TO THE POINT OF BEGINNING; THENCE SOUTH 89°32'46" EAST, 23.76 FEET; THENCE NORTH 00°17'28" EAST, 2.56 FEET; THENCE NORTH 89°25'42" WEST, 23.76 FEET; THENCE SOUTH 00°17'28" WEST, 2.60 FEET TO THE POINT OF BEGINNING, IN COOK COUNTY, ILLINOIS.

PARCEL HG07A

THAT PART OF LOTS 1 TO 4, BOTH INCLUSIVE, IN COUNTY CLERK'S SUBDIVISION OF LOTS 1 TO 4 IN BLOCK 2 KINZIE'S ADDITION TO CHICAGO IN FRACTIONAL SECTION 10, TOWNSHIP 39 NORTH, RANGE 14, EAST OF THE THIRD PRINCIPAL MERIDIAN, TOGETHER WITH THE VACATED 18 FOOT ALLEY WHICH LIES SOUTHEAST OF AND ADJOINING SAID LOTS, ALL TAKEN AS A TRACT, LYING BELOW A HORIZONTAL PLANE HAVING AN ELEVATION OF 209.95 FEET, CHICAGO CITY DATUM AND LYING ABOVE A HORIZONTAL PLANE HAVING AN ELEVATION OF 197.62 FEET, CHICAGO CITY DATUM AND LYING WITHIN ITS HORIZONTAL BOUNDARY PROJECT VERTICALLY AND DESCRIBED AS FOLLOWS: COMMENCING AT THE NORTHWEST CORNER OF BLOCK 2 IN KINZIE'S ADDITION, AFORESAID; THENCE SOUTH 89°24'20" EAST ALONG THE NORTH LINE THEREOF, 240.67 FEET TO ITS POINT OF INTERSECTION WITH THE SOUTHEASTERLY LINE OF A VACATED 18 FOOT ALLEY, AFORESAID; THENCE SOUTH 47°33'19" WEST, ALONG THE SOUTHEASTERLY LINE OF SAID VACATED ALLEY, 204.93 FEET; THENCE SOUTH 47°33'19" WEST, ALONG THE SOUTHEASTERLY LINE OF SAID VACATED ALLEY, 4.41 FEET; THENCE NORTH 00°17'28" EAST, 2.65 FEET; THENCE NORTH 89°46'43" WEST, 7.87 FEET; THENCE SOUTH 00°17'28" WEST, 9.91 FEET; THENCE SOUTH 47°33'19" WEST, 0.84 FEET; THENCE NORTH 89°42'32" WEST, 18.71 FEET; THENCE NORTH 00°17'28" EAST, 10.46 FEET; THENCE NORTH 89°46'43" WEST, 7.07 FEET; THENCE SOUTH 00°17'28" WEST, 10.69 FEET; THENCE NORTH 89°42'32" WEST, 5.25 FEET; THENCE NORTH 00°17'28" EAST, 19.75 FEET; THENCE SOUTH 89°02'41" EAST, 12.08 FEET TO THE POINT OF BEGINNING; THENCE NORTH 00°17'28" EAST 8.58 FEET; THENCE SOUTH 89°42'32" EAST 9.19 FEET; THENCE SOUTH 00°17'28" WEST 3.28 FEET; THENCE NORTH 89°42'12" WEST 2.31 FEET; THENCE SOUTH 00°17'28" WEST 5.31 FEET; THENCE NORTH 89°42'32" WEST 6.88 FEET TO THE POINT OF BEGINNING, IN COOK COUNTY, ILLINOIS.

PARCEL HG07B

THAT PART OF LOTS 1 TO 4, BOTH INCLUSIVE, IN COUNTY CLERK'S SUBDIVISION OF LOTS 1 TO 4 IN BLOCK 2 KINZIE'S ADDITION TO CHICAGO IN FRACTIONAL SECTION 10, TOWNSHIP 39 NORTH, RANGE 14, EAST OF THE THIRD PRINCIPAL MERIDIAN, TOGETHER WITH THE VACATED 18 FOOT ALLEY WHICH LIES SOUTHEAST OF AND ADJOINING SAID LOTS, ALL TAKEN AS A TRACT, LYING BELOW A HORIZONTAL PLANE HAVING AN ELEVATION OF 209.95 FEET, CHICAGO CITY DATUM AND LYING ABOVE A HORIZONTAL PLANE HAVING AN ELEVATION OF 197.62 FEET, CHICAGO CITY DATUM AND LYING WITHIN ITS HORIZONTAL BOUNDARY PROJECT VERTICALLY AND DESCRIBED AS FOLLOWS: COMMENCING

UNOFFICIAL COPY

AT THE NORTHWEST CORNER OF BLOCK 2 IN KINZIE'S ADDITION, AFORESAID; THENCE SOUTH 89°24'20" EAST, ALONG THE NORTH LINE THEREOF, 240.67 FEET TO ITS POINT OF INTERSECTION WITH THE SOUTHEASTERLY LINE OF A VACATED 18 FOOT ALLEY, AFORESAID; THENCE SOUTH 47°33'19" WEST, ALONG THE SOUTHEASTERLY LINE OF SAID VACATED ALLEY, 204.93 FEET; THENCE SOUTH 47°33'19" WEST, ALONG THE SOUTHEASTERLY LINE OF SAID VACATED ALLEY, 3.70 FEET TO THE POINT OF BEGINNING; THENCE SOUTH 47°33'19" WEST, 0.71 FEET; THENCE NORTH 00°17'28" EAST, 0.48 FEET; THENCE SOUTH 89°46'43" EAST, 0.52 FEET TO THE POINT OF BEGINNING, IN COOK COUNTY, ILLINOIS.

PARCEL HG13

THAT PART OF BLOCK 2 TOGETHER WITH THAT PART OF WATER LOTS 2 TO 8, BOTH INCLUSIVE, IN KINZIE'S ADDITION TO CHICAGO IN FRACTIONAL SECTION 10, TOWNSHIP 39 NORTH, RANGE 14, EAST OF THE THIRD PRINCIPAL MERIDIAN, TOGETHER WITH THAT PART OF VACATED CARROLL AVENUE (FORMERLY KNOWN AS NEW NORTH WATER STREET) TOGETHER WITH THAT PART OF VACATED NORTH WATER STREET IN THE CITY OF CHICAGO, ALL TAKEN AS A TRACT, LYING BELOW A HORIZONTAL PLANE HAVING AN ELEVATION OF 209.95 FEET, CHICAGO CITY DATUM AND LYING ABOVE A HORIZONTAL PLANE HAVING AN ELEVATION OF 197.62 FEET, CHICAGO CITY DATUM AND LYING WITHIN ITS HORIZONTAL BOUNDARY PROJECT VERTICALLY AND DESCRIBED AS FOLLOWS: COMMENCING AT THE NORTHWEST CORNER OF BLOCK 2 IN KINZIE'S ADDITION, AFORESAID; THENCE SOUTH 89°24'20" EAST, ALONG THE NORTH LINE THEREOF, 240.67 FEET TO ITS POINT OF INTERSECTION WITH THE SOUTHEASTERLY LINE OF A VACATED 18 FOOT ALLEY WHICH LIES SOUTHEAST OF AND ADJOINING LOTS 1 TO 4, BOTH INCLUSIVE, IN COUNTY CLERK'S SUBDIVISION OF LOTS 1 TO 4 IN BLOCK 2 KINZIE'S ADDITION TO CHICAGO, AFORESAID; THENCE SOUTH 47°33'19" WEST, ALONG THE SOUTHEASTERLY LINE OF SAID VACATED ALLEY, 204.93 FEET; THENCE SOUTH 47°33'19" WEST, ALONG THE SOUTHEASTERLY LINE OF SAID VACATED ALLEY, 3.70 FEET TO THE POINT OF BEGINNING; THENCE SOUTH 47°33'19" WEST, ALONG THE SOUTHEASTERLY LINE OF SAID VACATED ALLEY, 0.71 FEET; THENCE SOUTH 00°17'28" WEST, 7.84 FEET; THENCE SOUTH 89°42'32" EAST, 3.24 FEET; THENCE NORTH 00°17'28" EAST, 8.32 FEET; THENCE NORTH 89°46'43" WEST, 2.72 FEET TO THE POINT OF BEGINNING, IN COOK COUNTY, ILLINOIS.

PARCEL HG14

THAT PART OF LOTS 1 TO 4, BOTH INCLUSIVE, IN COUNTY CLERK'S SUBDIVISION OF LOTS 1 TO 4 IN BLOCK 2 KINZIE'S ADDITION TO CHICAGO IN FRACTIONAL SECTION 10, TOWNSHIP 39 NORTH, RANGE 14, EAST OF THE THIRD PRINCIPAL MERIDIAN, TOGETHER WITH THE VACATED 18 FOOT ALLEY WHICH LIES SOUTHEAST OF AND ADJOINING SAID LOTS, ALL TAKEN AS A TRACT, LYING BELOW A HORIZONTAL PLANE HAVING AN ELEVATION OF 209.95 FEET, CHICAGO CITY DATUM AND LYING ABOVE A HORIZONTAL PLANE HAVING AN ELEVATION OF 197.62 FEET, CHICAGO CITY DATUM AND LYING WITHIN ITS HORIZONTAL BOUNDARY PROJECT VERTICALLY AND DESCRIBED AS FOLLOWS: COMMENCING

UNOFFICIAL COPY

AT THE NORTHWEST CORNER OF BLOCK 2 IN KINZIE'S ADDITION, AFORESAID; THENCE SOUTH 89°24'20" EAST, ALONG THE NORTH LINE THEREOF, 240.67 FEET TO ITS POINT OF INTERSECTION WITH THE SOUTHEASTERLY LINE OF THE VACATED 18 FOOT ALLEY, AFORESAID; THENCE SOUTH 47°33'19" WEST, ALONG THE SOUTHEASTERLY LINE OF SAID VACATED ALLEY, 149.25 FEET TO THE POINT OF BEGINNING; THENCE SOUTH 47°33'19" WEST, ALONG THE SOUTHEASTERLY LINE OF SAID VACATED ALLEY, 55.68 FEET; THENCE NORTH 00°17'28" EAST, 8.66 FEET; THENCE NORTH 89°42'32" WEST, 21.49 FEET; THENCE NORTH 00°17'28" EAST, 8.45 FEET; THENCE NORTH 89°42'32" WEST, 9.19 FEET; THENCE SOUTH 00°17'28" WEST, 8.58 FEET; THENCE NORTH 89°02'41" WEST, 12.08 FEET; THENCE SOUTH 00°17'28" WEST, 19.75 FEET; THENCE SOUTH 89°42'32" EAST, 5.25 FEET; THENCE NORTH 00°17'28" EAST, 10.69 FEET; THENCE SOUTH 89°46'43" EAST, 7.07 FEET; THENCE SOUTH 00°17'28" WEST, 10.46 FEET; THENCE SOUTH 89°42'32" EAST, 18.71 FEET TO ITS POINT OF INTERSECTION WITH THE SOUTHEASTERLY LINE OF THE VACATED 18 FOOT ALLEY, AFORESAID; THENCE SOUTH 47°33'19" WEST, ALONG THE SOUTHEASTERLY LINE OF SAID VACATED ALLEY, 14.84 FEET; THENCE NORTH 89°42'32" WEST, 20.13 FEET; THENCE SOUTH 00°17'28" WEST, 10.77 FEET; THENCE SOUTH 89°42'32" EAST, 8.47 FEET TO ITS POINT OF INTERSECTION WITH THE SOUTHEASTERLY LINE OF THE VACATED 18 FOOT ALLEY, AFORESAID; THENCE SOUTH 47°33'19" WEST, ALONG THE SOUTHEASTERLY LINE OF SAID VACATED ALLEY, 10.82 FEET; THENCE NORTH 89°42'32" WEST, 0.43 FEET; THENCE SOUTH 00°17'28" WEST, 0.40 FEET TO ITS POINT OF INTERSECTION WITH THE SOUTHEASTERLY LINE OF THE VACATED 18 FOOT ALLEY, AFORESAID; THENCE SOUTH 47°33'19" WEST, ALONG THE SOUTHEASTERLY LINE OF SAID VACATED ALLEY, 56.04 FEET; THENCE NORTH 00°11'22" EAST, 169.40 FEET; THENCE SOUTH 89°49'06" EAST, 124.91 FEET; THENCE SOUTH 00°10'32" WEST, 54.41 FEET TO THE POINT OF BEGINNING,

(EXCEPT THEREFROM THAT PART THEREOF DESCRIBED AS FOLLOWS:

PARCEL CG08

THAT PART OF LOTS 1 TO 4, BOTH INCLUSIVE, IN COUNTY CLERK'S SUBDIVISION OF LOTS 1 TO 4 IN BLOCK 2 KINZIE'S ADDITION TO CHICAGO IN FRACTIONAL SECTION 10, TOWNSHIP 39 NORTH, RANGE 14, EAST OF THE THIRD PRINCIPAL MERIDIAN, TOGETHER WITH THE VACATED 18 FOOT ALLEY WHICH LIES SOUTHEAST OF AND ADJOINING SAID LOTS, ALL TAKEN AS A TRACT, LYING BELOW A HORIZONTAL PLANE HAVING AN ELEVATION OF 209.95 FEET, CHICAGO CITY DATUM AND LYING ABOVE A HORIZONTAL PLANE HAVING AN ELEVATION OF 197.62 FEET, CHICAGO CITY DATUM AND LYING WITHIN ITS HORIZONTAL BOUNDARY PROJECT VERTICALLY AND DESCRIBED AS FOLLOWS: COMMENCING AT THE NORTHWEST CORNER OF BLOCK 2 IN KINZIE'S ADDITION, AFORESAID; THENCE SOUTH 00°09'40" WEST, ALONG THE EAST LINE OF NORTH STATE STREET AS RECOGNIZED IN THE WABASH AVENUE BRIDGE ORDINANCE PASSED BY THE CITY COUNCIL OF THE CITY OF CHICAGO ON JULY 29, 1930, 101.78 FEET; THENCE SOUTH 89°49'28"

UNOFFICIAL COPY

EAST, 48.93 FEET TO THE POINT OF BEGINNING; THENCE SOUTH 89°49'28" EAST, 39.04 FEET; THENCE SOUTH 00°10'32" WEST, 17.96 FEET; THENCE NORTH 89°49'28" WEST, 39.04 FEET; THENCE NORTH 00°10'32" EAST, 17.96 FEET TO THE POINT OF BEGINNING;
ALSO EXCEPT,

PARCEL CG09

THAT PART OF LOTS 1 TO 4, BOTH INCLUSIVE, IN COUNTY CLERK'S SUBDIVISION OF LOTS 1 TO 4 IN BLOCK 2 KINZIE'S ADDITION TO CHICAGO IN FRACTIONAL SECTION 10, TOWNSHIP 39 NORTH, RANGE 14, EAST OF THE THIRD PRINCIPAL MERIDIAN, TOGETHER WITH THE VACATED 18 FOOT ALLEY WHICH LIES SOUTHEAST OF AND ADJOINING SAID LOTS, ALL TAKEN AS A TRACT, LYING BELOW A HORIZONTAL PLANE HAVING AN ELEVATION OF 209.95 FEET, CHICAGO CITY DATUM AND LYING ABOVE A HORIZONTAL PLANE HAVING AN ELEVATION OF 197.62 FEET, CHICAGO CITY DATUM AND LYING WITHIN ITS HORIZONTAL BOUNDARY PROJECT VERTICALLY AND DESCRIBED AS FOLLOWS: COMMENCING AT THE NORTHWEST CORNER OF BLOCK 2 IN KINZIE'S ADDITION, AFORESAID; THENCE SOUTH 00°09'40" WEST, ALONG THE EAST LINE OF NORTH STATE STREET AS RECOGNIZED IN THE WABASH AVENUE BRIDGE ORDINANCE PASSED BY THE CITY COUNCIL OF THE CITY OF CHICAGO ON JULY 29, 1930 76.78 FEET; THENCE SOUTH 89°49'28" EAST, 46.86 FEET TO THE POINT OF BEGINNING; THENCE SOUTH 89°49'28" EAST, 42.83 FEET; THENCE SOUTH 00°10'32" WEST, 13.64 FEET; THENCE NORTH 89°49'28" WEST, 42.83 FEET; THENCE NORTH 00°11'22" EAST, 13.64 FEET TO THE POINT OF BEGINNING), IN COOK COUNTY, ILLINOIS.

PARCEL HG15A

THAT PART OF BLOCK 2 TOGETHER WITH THAT PART OF WATER LOTS 2 TO 8, BOTH INCLUSIVE, IN KINZIE'S ADDITION TO CHICAGO IN FRACTIONAL SECTION 10, TOWNSHIP 39 NORTH, RANGE 14, EAST OF THE THIRD PRINCIPAL MERIDIAN, TOGETHER WITH THAT PART OF VACATED CARROLL AVENUE (FORMERLY KNOWN AS NEW NORTH WATER STREET) TOGETHER WITH THAT PART OF VACATED NORTH WATER STREET IN THE CITY OF CHICAGO, ALL TAKEN AS A TRACT, LYING BELOW A HORIZONTAL PLANE HAVING AN ELEVATION OF 209.95 FEET, CHICAGO CITY DATUM AND LYING ABOVE A HORIZONTAL PLANE HAVING AN ELEVATION OF 197.62 FEET, CHICAGO CITY DATUM AND LYING WITHIN ITS HORIZONTAL BOUNDARY PROJECT VERTICALLY AND DESCRIBED AS FOLLOWS: COMMENCING AT THE POINT OF INTERSECTION OF THE SOUTHEASTERLY LINE OF THE VACATED 18 FOOT ALLEY WHICH LIES SOUTHEAST OF AND ADJOINING LOTS 1 TO 4, BOTH INCLUSIVE, IN COUNTY CLERK'S SUBDIVISION OF LOTS 1 TO 4 IN BLOCK 2 KINZIE'S ADDITION TO CHICAGO, AFORESAID, WITH THE EAST LINE OF NORTH STATE STREET AS RECOGNIZED IN THE WABASH AVENUE BRIDGE ORDINANCE PASSED BY THE CITY COUNCIL OF THE CITY OF CHICAGO ON JULY

UNOFFICIAL COPY

29, 1930; THENCE SOUTH 00°09'40" WEST, ALONG THE EAST LINE OF NORTH STATE STREET, AFORESAID, 252.53 FEET TO ITS POINT OF INTERSECTION WITH THE PRESENT NORTHERLY DOCK LINE OF THE CHICAGO RIVER AS RECOGNIZED IN SAID ORDINANCE, SAID POINT BEING SOUTH 0 DEGREES 9 MINUTES 40 SECONDS WEST 475.69 FEET FROM THE NORTHWEST CORNER OF SAID BLOCK 2 OF KINZIE'S ADDITION TO CHICAGO; THENCE NORTH 63°02'40" EAST, ALONG SAID NORTHERLY DOCK LINE, 177.70 FEET; THENCE NORTH 22°24'30" WEST, 68.58 FEET; THENCE NORTH 67°35'30" EAST, 18.75 FEET; THENCE NORTH 22°24'30" WEST, 4.25 FEET; THENCE NORTH 67°35'30" EAST, 1.62 FEET; THENCE NORTH 22°24'30" WEST, 34.47 FEET; THENCE NORTH 00°09'40" EAST, ALONG A LINE PARALLEL WITH AND 135.80 FEET (BY RECTANGULAR MEASUREMENT) EAST OF THE AFORESAID EAST LINE OF NORTH STATE STREET, 116.61 FEET; THENCE SOUTH 53°26'39" WEST, 5.22 FEET TO A POINT 131.61 FEET (MEASURED PERPENDICULARLY) EAST FROM SAID EAST LINE OF NORTH STATE STREET; THENCE NORTH 00°09'40" EAST, PARALLEL WITH THE AFORESAID EAST LINE OF NORTH STATE STREET, 10.74 FEET; THENCE NORTH 32°10'50" EAST, 92.11 FEET TO A POINT WHICH IS 98.75 FEET SOUTHWESTERLY (MEASURED ALONG THE LINE SOUTH 32 DEGREES 10 MINUTES 50 SECONDS WEST) FROM SAID POINT IN THE SOUTH LINE OF EAST KINZIE STREET WHICH POINT IS 232.81 FEET EAST OF THE NORTHWEST CORNER OF SAID BLOCK 2 OF KINZIE'S ADDITION TO CHICAGO; THENCE NORTH 47°42'36" EAST, 66.93 FEET; THENCE NORTHEASTERLY 59.35 FEET ALONG THE ARC OF A CIRCLE, HAVING A RADIUS OF 728.78 FEET, CONCAVE SOUTHEASTERLY, AND WHOSE CHORD BEARS NORTH 50°02'35" EAST A DISTANCE OF 59.34 FEET TO A POINT ON THE SOUTH LINE OF EAST KINZIE STREET WHICH POINT IS 275.21 FEET EAST OF THE NORTHWEST CORNER OF SAID BLOCK 2 OF KINZIE'S ADDITION TO CHICAGO; THENCE NORTH 89°24'20" WEST, ALONG THE NORTH LINE OF BLOCK 2, AFORESAID, 34.54 FEET TO ITS POINT OF INTERSECTION WITH THE SOUTHEASTERLY LINE OF THE VACATED 18 FOOT ALLEY, AFORESAID; THENCE SOUTH 47°33'19" WEST, ALONG THE SOUTHEASTERLY LINE OF SAID VACATED ALLEY, 149.25 FEET TO THE POINT OF BEGINNING; THENCE SOUTH 47°33'19" WEST, ALONG THE SOUTHEASTERLY LINE OF SAID VACATED ALLEY, 55.68 FEET; THENCE SOUTH 00°17'28" WEST, 10.83 FEET; THENCE NORTH 89°42'32" WEST, 3.24 FEET; THENCE NORTH 00°17'28" EAST, 7.84 FEET TO ITS POINT OF INTERSECTION WITH THE SOUTHEASTERLY LINE OF THE VACATED 18 FOOT ALLEY, AFORESAID; THENCE SOUTH 47°33'19" WEST, ALONG THE SOUTHEASTERLY LINE OF SAID VACATED ALLEY, 10.71 FEET; THENCE SOUTH 00°17'28" WEST, 0.57 FEET; THENCE NORTH 89°42'32" WEST, 0.62 FEET TO ITS POINT OF INTERSECTION WITH THE SOUTHEASTERLY LINE OF THE VACATED 18 FOOT ALLEY, AFORESAID; THENCE SOUTH 47°33'19" WEST, ALONG THE SOUTHEASTERLY LINE OF SAID VACATED ALLEY, 14.84 FEET; THENCE SOUTH 89°42'32" EAST, 22.51 FEET; THENCE SOUTH 00°17'28" WEST, 9.87 FEET; THENCE SOUTH 89°40'46" WEST, 8.43 FEET; THENCE SOUTH 00°17'28" WEST, 0.81 FEET; THENCE NORTH 89°42'32" WEST, 25.74 FEET TO ITS POINT OF INTERSECTION WITH THE SOUTHEASTERLY LINE OF THE VACATED 18 FOOT ALLEY, AFORESAID; THENCE SOUTH 47°33'19" WEST, ALONG THE SOUTHEASTERLY LINE OF SAID VACATED ALLEY, 10.82 FEET; THENCE SOUTH 89°42'32" EAST, 7.70 FEET; THENCE SOUTH 00°17'28" WEST, 4.96 FEET; THENCE

UNOFFICIAL COPY

SOUTH 89°25'42" EAST, 24.97 FEET; THENCE NORTH 00°17'28" EAST, 5.25 FEET; THENCE SOUTH 89°42'32" EAST, 9.30 FEET; THENCE SOUTH 00°17'28" WEST, 12.74 FEET; THENCE NORTH 89°42'32" WEST, 7.95 FEET; THENCE NORTH 00°17'28" EAST, 4.93 FEET; THENCE NORTH 89°32'46" WEST, 25.11 FEET; THENCE SOUTH 00°17'28" WEST, 5.02 FEET; THENCE NORTH 89°42'32" WEST, 9.34 FEET; THENCE NORTH 00°17'28" EAST, 12.19 FEET TO ITS POINT OF INTERSECTION WITH THE SOUTHEASTERLY LINE OF THE VACATED 18 FOOT ALLEY, AFORESAID; THENCE SOUTH 47°33'19" WEST, ALONG THE SOUTHEASTERLY LINE OF SAID VACATED ALLEY, 56.04 FEET; THENCE SOUTH 00°11'22" WEST, 105.46 FEET; THENCE SOUTH 89°50'13" EAST, 124.98 FEET; THENCE NORTH 00°10'32" EAST, 220.41 FEET TO THE POINT OF BEGINNING,

(EXCEPT THEREFROM THAT PART THEREOF DESCRIBED AS FOLLOWS:

PARCEL CG01A (PERIMETER WITHOUT THE EXCEPTION)

THAT PART OF BLOCK 2 TOGETHER WITH THAT PART OF WATER LOTS 2 TO 8, BOTH INCLUSIVE, IN KINZIE'S ADDITION TO CHICAGO IN FRACTIONAL SECTION 10, TOWNSHIP 39 NORTH, RANGE 14, EAST OF THE THIRD PRINCIPAL MERIDIAN, TOGETHER WITH THAT PART OF VACATED CARROLL AVENUE (FORMERLY KNOWN AS NEW NORTH WATER STREET) TOGETHER WITH THAT PART OF VACATED NORTH WATER STREET IN THE CITY OF CHICAGO, ALL TAKEN AS A TRACT, LYING BELOW A HORIZONTAL PLANE HAVING AN ELEVATION OF 209.95 FEET, CHICAGO CITY DATUM AND LYING ABOVE A HORIZONTAL PLANE HAVING AN ELEVATION OF 197.62 FEET, CHICAGO CITY DATUM AND LYING WITHIN ITS HORIZONTAL BOUNDARY PROJECT VERTICALLY AND DESCRIBED AS FOLLOWS: COMMENCING AT THE POINT OF INTERSECTION OF THE SOUTHEASTERLY LINE OF THE VACATED 18 FOOT ALLEY WHICH LIES SOUTHEAST OF AND ADJOINING LOTS 1 TO 4, BOTH INCLUSIVE, IN COUNTY CLERK'S SUBDIVISION OF LOTS 1 TO 4 IN BLOCK 2 KINZIE'S ADDITION TO CHICAGO, AFORESAID, WITH THE EAST LINE OF NORTH STATE STREET AS RECOGNIZED IN THE WABASH AVENUE BRIDGE ORDINANCE PASSED BY THE CITY COUNCIL OF THE CITY OF CHICAGO ON JULY 29, 1930; THENCE SOUTH 00°09'40" WEST, ALONG THE EAST LINE OF NORTH STATE STREET, AFORESAID, 74.83 FEET; THENCE SOUTH 89°52'36" EAST, 46.87 FEET TO THE POINT OF BEGINNING; THENCE NORTH 00°07'24" EAST, 16.43 FEET; THENCE SOUTH 89°52'36" EAST, 11.43 FEET; THENCE SOUTH 00°07'24" WEST, 9.12 FEET; THENCE SOUTH 89°44'33" EAST, 29.55 FEET; THENCE NORTH 00°07'24" EAST, 9.17 FEET; THENCE SOUTH 89°52'36" EAST, 1.82 FEET; THENCE SOUTH 00°07'24" WEST, 16.41 FEET; THENCE NORTH 89°52'36" WEST, 42.80 FEET TO THE POINT OF BEGINNING;
ALSO EXCEPT,

UNOFFICIAL COPY

PARCEL CG02A (PERIMETER WITHOUT THE EXCEPTION)
 THAT PART OF BLOCK 2 TOGETHER WITH THAT PART OF WATER LOTS 2 TO 8, BOTH INCLUSIVE, IN KINZIE'S ADDITION TO CHICAGO IN FRACTIONAL SECTION 10, TOWNSHIP 39 NORTH, RANGE 14, EAST OF THE THIRD PRINCIPAL MERIDIAN, TOGETHER WITH THAT PART OF VACATED CARROLL AVENUE (FORMERLY KNOWN AS NEW NORTH WATER STREET) TOGETHER WITH THAT PART OF VACATED NORTH WATER STREET IN THE CITY OF CHICAGO, ALL TAKEN AS A TRACT, LYING BELOW A HORIZONTAL PLANE HAVING AN ELEVATION OF 209.95 FEET, CHICAGO CITY DATUM AND LYING ABOVE A HORIZONTAL PLANE HAVING AN ELEVATION OF 197.62 FEET, CHICAGO CITY DATUM AND LYING WITHIN ITS HORIZONTAL BOUNDARY PROJECT VERTICALLY AND DESCRIBED AS FOLLOWS: COMMENCING AT THE POINT OF INTERSECTION OF THE SOUTHEASTERLY LINE OF THE VACATED 18 FOOT ALLEY WHICH LIES SOUTHEAST OF AND ADJOINING LOTS 1 TO 4, BOTH INCLUSIVE, IN COUNTY CLERK'S SUBDIVISION OF LOTS 1 TO 4 IN BLOCK 2 KINZIE'S ADDITION TO CHICAGO, AFORESAID, WITH THE EAST LINE OF NORTH STATE STREET AS RECOGNIZED IN THE WABASH AVENUE BRIDGE ORDINANCE PASSED BY THE CITY COUNCIL OF THE CITY OF CHICAGO ON JULY 29, 1930; THENCE SOUTH 00°09'40" WEST, ALONG THE EAST LINE OF NORTH STATE STREET, AFORESAID, 27.67 FEET; THENCE SOUTH 89°48'38" EAST, 48.76 FEET TO THE POINT OF BEGINNING; THENCE SOUTH 89°48'38" EAST, 39.04 FEET; THENCE SOUTH 00°11'22" WEST, 9.86 FEET; THENCE NORTH 89°44'27" WEST, 29.86 FEET; THENCE SOUTH 00°11'22" WEST, 9.45 FEET; THENCE NORTH 89°48'38" WEST, 9.18 FEET; THENCE NORTH 00°11'22" EAST, 19.27 FEET TO THE POINT OF BEGINNING;
 ALSO EXCEPT,

PARCEL CG03

THAT PART OF BLOCK 2 TOGETHER WITH THAT PART OF WATER LOTS 2 TO 8, BOTH INCLUSIVE, IN KINZIE'S ADDITION TO CHICAGO IN FRACTIONAL SECTION 10, TOWNSHIP 39 NORTH, RANGE 14, EAST OF THE THIRD PRINCIPAL MERIDIAN, TOGETHER WITH THAT PART OF VACATED CARROLL AVENUE (FORMERLY KNOWN AS NEW NORTH WATER STREET) TOGETHER WITH THAT PART OF VACATED NORTH WATER STREET IN THE CITY OF CHICAGO, ALL TAKEN AS A TRACT, LYING BELOW A HORIZONTAL PLANE HAVING AN ELEVATION OF 209.95 FEET, CHICAGO CITY DATUM AND LYING ABOVE A HORIZONTAL PLANE HAVING AN ELEVATION OF 197.62 FEET, CHICAGO CITY DATUM AND LYING WITHIN ITS HORIZONTAL BOUNDARY PROJECT VERTICALLY AND DESCRIBED AS FOLLOWS: COMMENCING AT THE POINT OF INTERSECTION OF THE SOUTHEASTERLY LINE OF THE VACATED 18 FOOT ALLEY WHICH LIES SOUTHEAST OF AND ADJOINING LOTS 1 TO 4, BOTH INCLUSIVE,

UNOFFICIAL COPY

IN COUNTY CLERK'S SUBDIVISION OF LOTS 1 TO 4 IN BLOCK 2 KINZIE'S ADDITION TO CHICAGO, AFORESAID, WITH THE EAST LINE OF NORTH STATE STREET AS RECOGNIZED IN THE WABASH AVENUE BRIDGE ORDINANCE PASSED BY THE CITY COUNCIL OF THE CITY OF CHICAGO ON JULY 29, 1930; THENCE SOUTH 00°09'40" WEST, ALONG THE EAST LINE OF NORTH STATE STREET, AFORESAID, 16.39 FEET; THENCE SOUTH 89°42'32" EAST, 46.85 FEET TO THE POINT OF BEGINNING; THENCE NORTH 00°17'28" EAST, 8.99 FEET; THENCE SOUTH 89°37'43" EAST, 12.74 FEET; THENCE NORTH 00°17'28" EAST, 12.87 FEET; THENCE SOUTH 89°42'32" EAST, 16.13 FEET; THENCE SOUTH 00°17'28" WEST, 12.90 FEET; THENCE SOUTH 89°37'43" EAST, 13.73 FEET; THENCE SOUTH 00°17'28" WEST, 8.94 FEET; THENCE NORTH 89°42'32" WEST, 42.60 FEET TO THE POINT OF BEGINNING; ALSO EXCEPT,

PARCEL CG04

THAT PART OF BLOCK 2 TOGETHER WITH THAT PART OF WATER LOTS 2 TO 8, BOTH INCLUSIVE, IN KINZIE'S ADDITION TO CHICAGO IN FRACTIONAL SECTION 10, TOWNSHIP 39 NORTH, RANGE 14, EAST OF THE THIRD PRINCIPAL MERIDIAN, TOGETHER WITH THAT PART OF VACATED CARROLL AVENUE (FORMERLY KNOWN AS NEW NORTH WATER STREET) TOGETHER WITH THAT PART OF VACATED NORTH WATER STREET IN THE CITY OF CHICAGO, ALL TAKEN AS A TRACT, LYING BELOW A HORIZONTAL PLANE HAVING AN ELEVATION OF 209.95 FEET, CHICAGO CITY DATUM AND LYING ABOVE A HORIZONTAL PLANE HAVING AN ELEVATION OF 197.62 FEET, CHICAGO CITY DATUM AND LYING WITHIN ITS HORIZONTAL BOUNDARY PROJECT VERTICALLY AND DESCRIBED AS FOLLOWS: COMMENCING AT THE POINT OF INTERSECTION OF THE SOUTHEASTERLY LINE OF THE VACATED 18 FOOT ALLEY WHICH LIES SOUTHEAST OF AND ADJOINING LOTS 1 TO 4, BOTH INCLUSIVE, IN COUNTY CLERK'S SUBDIVISION OF LOTS 1 TO 4 IN BLOCK 2 KINZIE'S ADDITION TO CHICAGO, AFORESAID, WITH THE EAST LINE OF NORTH STATE STREET AS RECOGNIZED IN THE WABASH AVENUE BRIDGE ORDINANCE PASSED BY THE CITY COUNCIL OF THE CITY OF CHICAGO ON JULY 29, 1930; THENCE NORTH 47°33'19" EAST, ALONG THE SOUTHEASTERLY LINE OF THE VACATED 18 FOOT ALLEY, AFORESAID, 33.85 FEET; THENCE SOUTH 89°42'32" EAST, 22.03 FEET TO THE POINT OF BEGINNING; THENCE SOUTH 89°42'32" EAST, 7.74 FEET; THENCE NORTH 01°36'16" WEST, 0.82 FEET; THENCE SOUTH 89°42'32" EAST, 34.89 FEET; THENCE SOUTH 00°17'28" WEST, 10.59 FEET; THENCE NORTH 89°42'32" WEST, 42.60 FEET; THENCE NORTH 00°17'28" EAST, 9.77 FEET TO THE POINT OF BEGINNING; ALSO EXCEPT,

UNOFFICIAL COPY

PARCEL CG15A

THAT PART OF BLOCK 2 TOGETHER WITH THAT PART OF WATER LOTS 2 TO 8, BOTH INCLUSIVE, IN KINZIE'S ADDITION TO CHICAGO IN FRACTIONAL SECTION 10, TOWNSHIP 39 NORTH, RANGE 14, EAST OF THE THIRD PRINCIPAL MERIDIAN, TOGETHER WITH THAT PART OF VACATED CARROLL AVENUE (FORMERLY KNOWN AS NEW NORTH WATER STREET) TOGETHER WITH THAT PART OF VACATED NORTH WATER STREET IN THE CITY OF CHICAGO, ALL TAKEN AS A TRACT, LYING BELOW A HORIZONTAL PLANE HAVING AN ELEVATION OF 209.95 FEET, CHICAGO CITY DATUM AND LYING ABOVE A HORIZONTAL PLANE HAVING AN ELEVATION OF 197.62 FEET, CHICAGO CITY DATUM AND LYING WITHIN ITS HORIZONTAL BOUNDARY PROJECT VERTICALLY AND DESCRIBED AS FOLLOWS: COMMENCING AT THE NORTHWEST CORNER OF BLOCK 2 IN KINZIE'S ADDITION, AFORESAID; THENCE SOUTH 89°24'20" EAST, ALONG THE NORTH LINE THEREOF, 240.67 FEET TO ITS POINT OF INTERSECTION WITH THE SOUTHEASTERLY LINE OF A VACATED 18 FOOT ALLEY WHICH LIES SOUTHEAST OF AND ADJOINING LOTS 1 TO 4, BOTH INCLUSIVE, IN COUNTY CLERK'S SUBDIVISION OF LOTS 1 TO 4 IN BLOCK 2 KINZIE'S ADDITION TO CHICAGO, AFORESAID; THENCE SOUTH 47°33'19" WEST, ALONG THE SOUTHEASTERLY LINE OF SAID VACATED ALLEY, 262.42 FEET; THENCE SOUTH 47°33'19" WEST, ALONG THE SOUTHEASTERLY LINE OF SAID VACATED ALLEY, 0.58 FEET; THENCE SOUTH 00°17'28" WEST, 12.19 FEET; THENCE SOUTH 89°42'32" EAST, 9.34 FEET; THENCE NORTH 00°17'28" EAST, 7.62 FEET TO THE POINT OF BEGINNING; THENCE NORTH 89°25'42" WEST, 1.21 FEET; THENCE NORTH 00°17'28" EAST, 4.96 FEET; THENCE SOUTH 89°42'32" EAST, 1.21 FEET; THENCE SOUTH 00°17'28" WEST, 4.96 FEET TO THE POINT OF BEGINNING;
ALSO EXCEPT,

PARCEL CG15B

THAT PART OF BLOCK 2 TOGETHER WITH THAT PART OF WATER LOTS 2 TO 8, BOTH INCLUSIVE, IN KINZIE'S ADDITION TO CHICAGO IN FRACTIONAL SECTION 10, TOWNSHIP 39 NORTH, RANGE 14 EAST OF THE THIRD PRINCIPAL MERIDIAN, TOGETHER WITH THAT PART OF VACATED CARROLL AVENUE (FORMERLY KNOWN AS NEW NORTH WATER STREET) TOGETHER WITH THAT PART OF VACATED NORTH WATER STREET IN THE CITY OF CHICAGO, ALL TAKEN AS A TRACT, LYING BELOW A HORIZONTAL PLANE HAVING AN ELEVATION OF 209.95 FEET, CHICAGO CITY DATUM AND LYING ABOVE A HORIZONTAL PLANE HAVING AN ELEVATION OF 197.62 FEET, CHICAGO CITY DATUM AND LYING WITHIN ITS HORIZONTAL BOUNDARY PROJECT VERTICALLY AND DESCRIBED AS FOLLOWS: COMMENCING AT THE NORTHWEST CORNER OF BLOCK 2 IN KINZIE'S ADDITION, AFORESAID; THENCE SOUTH 89°24'20" EAST, ALONG THE

UNOFFICIAL COPY

NORTH LINE THEREOF, 240.67 FEET TO ITS POINT OF INTERSECTION WITH THE SOUTHEASTERLY LINE OF A VACATED 18 FOOT ALLEY WHICH LIES SOUTHEAST OF AND ADJOINING LOTS 1 TO 4, BOTH INCLUSIVE, IN COUNTY CLERK'S SUBDIVISION OF LOTS 1 TO 4 IN BLOCK 2 KINZIE'S ADDITION TO CHICAGO, AFORESAID; THENCE SOUTH 47°33'19" WEST, ALONG THE SOUTHEASTERLY LINE OF SAID VACATED ALLEY, 262.42 FEET; THENCE SOUTH 47°33'19" WEST, ALONG THE SOUTHEASTERLY LINE OF SAID VACATED ALLEY, 0.58 FEET; THENCE SOUTH 00°17'28" WEST, 12.19 FEET; THENCE SOUTH 89°42'32" EAST, 9.34 FEET; THENCE NORTH 00°17'28" EAST, 5.02 FEET; THENCE SOUTH 89°32'46" EAST, 23.76 FEET TO THE POINT OF BEGINNING; THENCE SOUTH 89°32'46" EAST, 1.35 FEET; THENCE SOUTH 00°17'28" WEST, 4.93 FEET; THENCE NORTH 89°42'32" WEST, 1.35 FEET; THENCE NORTH 00°17'28" EAST, 4.93 FEET TO THE POINT OF BEGINNING), IN COOK COUNTY, ILLINOIS.

PARCEL HG16A

THAT PART OF LOTS 1 TO 4, BOTH INCLUSIVE, IN COUNTY CLERK'S SUBDIVISION OF LOTS 1 TO 4 IN BLOCK 2 KINZIE'S ADDITION TO CHICAGO IN FRACTIONAL SECTION 10, TOWNSHIP 39 NORTH, RANGE 14, EAST OF THE THIRD PRINCIPAL MERIDIAN, TOGETHER WITH THE VACATED 18 FOOT ALLEY WHICH LIES SOUTHEAST OF AND ADJOINING SAID LOTS, ALL TAKEN AS A TRACT, LYING BELOW A HORIZONTAL PLANE HAVING AN ELEVATION OF 209.95 FEET, CHICAGO CITY DATUM AND LYING ABOVE A HORIZONTAL PLANE HAVING AN ELEVATION OF 197.62 FEET, CHICAGO CITY DATUM AND LYING WITHIN ITS HORIZONTAL BOUNDARY PROJECT VERTICALLY AND DESCRIBED AS FOLLOWS: COMMENCING AT THE NORTHWEST CORNER OF BLOCK 2 IN KINZIE'S ADDITION, AFORESAID; THENCE SOUTH 89°24'20" EAST, ALONG THE NORTH LINE THEREOF, 240.67 FEET TO ITS POINT OF INTERSECTION WITH THE SOUTHEASTERLY LINE OF A VACATED 18 FOOT ALLEY, AFORESAID; THENCE SOUTH 47°33'19" WEST, ALONG THE SOUTHEASTERLY LINE OF SAID VACATED ALLEY, 220.05 FEET TO THE POINT OF BEGINNING; THENCE NORTH 47°33'19" EAST, ALONG THE SOUTHEASTERLY LINE OF SAID VACATED ALLEY, 10.71 FEET; THENCE NORTH 00°17'28" EAST, 2.65 FEET; THENCE NORTH 89°46'43" WEST, 7.87 FEET; THENCE SOUTH 00°17'28" WEST, 9.91 FEET TO THE POINT OF BEGINNING,
(EXCEPT THEREFROM THAT PART THEREOF DESCRIBED AS FOLLOWS:

PARCEL CG16

THAT PART OF LOTS 1 TO 4, BOTH INCLUSIVE, IN COUNTY CLERK'S SUBDIVISION OF LOTS 1 TO 4 IN BLOCK 2 KINZIE'S ADDITION TO CHICAGO IN FRACTIONAL SECTION 10, TOWNSHIP 39 NORTH, RANGE 14, EAST OF THE THIRD PRINCIPAL MERIDIAN, TOGETHER WITH THE VACATED 18 FOOT ALLEY WHICH LIES SOUTHEAST OF AND ADJOINING SAID LOTS, ALL TAKEN AS A TRACT, LYING BELOW A HORIZONTAL PLANE HAVING AN ELEVATION OF 209.95 FEET, CHICAGO CITY DATUM AND LYING ABOVE A HORIZONTAL PLANE

UNOFFICIAL COPY

HAVING AN ELEVATION OF 197.62 FEET, CHICAGO CITY DATUM AND LYING WITHIN ITS HORIZONTAL BOUNDARY PROJECT VERTICALLY AND DESCRIBED AS FOLLOWS: COMMENCING AT THE NORTHWEST CORNER OF BLOCK 2 IN KINZIE'S ADDITION, AFORESAID; THENCE SOUTH 89°24'20" EAST, ALONG THE NORTH LINE THEREOF, 240.67 FEET TO ITS POINT OF INTERSECTION WITH THE SOUTHEASTERLY LINE OF A VACATED 18 FOOT ALLEY, AFORESAID; THENCE SOUTH 47°33'19" WEST, ALONG THE SOUTHEASTERLY LINE OF SAID VACATED ALLEY, 204.93 FEET; THENCE SOUTH 47°33'19" WEST, ALONG THE SOUTHEASTERLY LINE OF SAID VACATED ALLEY, 3.70 FEET; THENCE NORTH 89°46'43" WEST, 0.52 FEET TO THE POINT OF BEGINNING; THENCE SOUTH 89°46'43" EAST, 7.87 FEET; THENCE NORTH 00°17'28" EAST, 2.17 FEET; THENCE SOUTH 89°46'43" EAST, 7.87 FEET; THENCE SOUTH 00°17'28" WEST, 2.17 FEET TO THE POINT OF BEGINNING), IN COOK COUNTY, ILLINOIS.

Address: 330 North Wabash Avenue
Chicago, Illinois 60611

Pins: Most of 17-10-135-028 & 029
Part of 17-10-135-026 & 27