

# UNOFFICIAL COPY

## RECORDING COVER SHEET

MAIL TO:  
NICOLE CASTILLO  
Neal & Leroy, LLC  
20 South Clark Street, Suite 2050  
Chicago, Illinois 60603

PREPARER:  
NICOLE CASTILLO  
Neal & Leroy, LLC  
20 South Clark Street, Suite 2050  
Chicago, Illinois 60603



Doc# 1906422012 Fee \$39.00

RHSP FEE:\$9.00 RPRF FEE: \$1.00

EDWARD M. MOODY

COOK COUNTY RECORDER OF DEEDS

DATE: 03/05/2019 10:19 AM PG: 1 OF 11

FOR RECORDER'S OFFICE USE ONLY

## DESCRIPTION OF ATTACHED INSTRUMENT:

RELEASE OF NOTICE OF SUBCONTRACTOR'S CLAIM AND ILLINOIS  
MECHANIC'S LIEN CLAIM

PIN NO.: See Exhibit A

ADDRESS: 1500 S. Fairfield Avenue, Chicago, IL 60608

AM

# UNOFFICIAL COPY

**RELEASE OF NOTICE OF SUBCONTRACTOR'S CLAIM  
AND ILLINOIS MECHANIC'S LIEN CLAIM**

STATE OF ILLINOIS        )  
  )        SS  
COUNTY OF COOK        )

Pursuant to and in compliance with the Illinois Statute relating to Mechanic's Liens, and for valuable consideration, receipt whereof is hereby acknowledged, the undersigned **Kingston Tile Co., Ltd.**, an Illinois corporation, **731 Oakridge Drive, Romeoville, IL 60446**, does hereby acknowledge satisfaction and release of the Subcontractor's Notice and Claim for Lien Mount **Sinai Hospital Medical Center of Chicago, 2750 W. 15<sup>th</sup> Street, Chicago, IL 60608**, Owner, **Lancaster Pollard Mortgage Company, 65 East State Street, 16<sup>th</sup> Floor, Columbus, OH 43215**, Lender, **Sinai Health System, 2750 W. 15<sup>th</sup> Street, Chicago, IL 60608**, Contracting Entity, **Ujamaa Construction, Inc., 7744 S. Stony Island, Chicago, IL 60649**, Contractor and all Unknown Owners and Nonrecord Claimants in the amount of **SIXTEEN THOUSAND THREE HUNDRED EIGHT AND 00/100 DOLLARS (\$16,308.00)**, on the following described property:

SEE LEGAL DESCRIPTION ATTACHED HERETO AS EXHIBIT A


Address:        1500 S. Fairfield Avenue, Chicago, IL 60608

PIN:            16-24-221-008-0000

Which claim for lien was filed in the office of the Cook County Recorder of Deeds on March 20, 2018 as Cook County Recorder Document No. 1807906015.

IN WITNESS WHEREOF, the undersigned has signed this instrument on February 22, 2019.


Kingston Tile, Ltd.,

By:   
Allan R. Popper of Lianguard, Inc.  
Agent for Kingston Tile Co., Ltd.  
731 Oakridge Drive  
Romeoville, IL 60446


# UNOFFICIAL COPY

STATE OF ILLINOIS     )  
   )  
 COUNTY OF COOK        )     SS

Affiant, Allan R. Popper, being first duly sworn on oath, deposes and says that he is the agent of the claimant; that he has read the foregoing Release of Notice of Subcontractor's Claim and Illinois Mechanic's Lien Claim and knows the contents thereof; and that all statements therein are true.

By:   
 Allan R. Popper of Lienguard, Inc.  
 Agent for Kingston Title Co., Ltd.  
 731 Oakridge Drive  
 Romeoville, IL 60446

SUBSCRIBED and SWORN to before me this  
22 Day of FEBRUARY 2019.

  
 Notary Public



Return Recorded Document to:  
 Allan R. Popper  
 Lienguard, Inc.  
 1000 Jorie Blvd. Suite 270  
 Oak Brook, IL 60523

# UNOFFICIAL COPY

## EXHIBIT A

- 16-24-211-001-0000
- 16-24-211-002-0000
- 16-24-211-003-0000
- 16-24-211-004-0000
- 16-24-211-005-0000
- 16-24-211-006-0000
- 16-24-211-007-0000
- 16-24-211-008-0000
- 16-24-211-009-0000
- 16-24-211-010-0000
- 16-24-211-011-0000
- 16-24-211-012-0000
- 16-24-211-013-0000
- 16-24-211-014-0000
- 16-24-211-015-0000
- 16-24-211-016-0000
  
- 16-24-214-011-0000
- 16-24-214-012-0000
- 16-24-214-013-0000
- 16-24-214-014-0000
- 16-24-214-015-0000
- 16-24-214-016-0000
  
- 16-24-214-021-0000
- 16-24-214-022-0000
  
- 16-24-214-027-0000
- 16-24-214-028-0000
- 16-24-214-029-0000
  
- 16-24-221-001-0000
- 16-24-221-002-0000
- 16-24-221-003-0000
- 16-24-221-004-0000
- 16-24-221-005-0000
- 16-24-221-006-0000
- 16-24-221-007-0000
- 16-24-221-008-0000
- 16-24-221-009-0000
- 16-24-221-010-0000
- 16-24-221-011-0000
- 16-24-221-012-0000

# UNOFFICIAL COPY

16-24-221-015-0000  
16-24-221-016-0000  
16-24-221-017-0000  
16-24-221-018-0000

16-24-221-021-0000  
16-24-221-022-0000  
16-24-221-023-0000  
16-24-221-024-0000  
16-24-221-025-0000  
16-24-221-026-0000  
16-24-221-027-0000  
16-24-221-028-0000  
16-24-221-029-0000  
16-24-221-030-0000  
16-24-221-031-0000  
16-24-221-032-0000  
16-24-221-033-0000  
16-24-221-034-0000  
16-24-221-035-0000  
16-21-221-036-0000  
16-24-221-037-0000  
16-24-221-038-0000  
16-24-221-039-0000  
16-24-221-040-0000

16-24-221-042-0000

16-24-225-001-0000  
16-24-225-002-0000  
16-24-225-003-0000  
16-24-225-004-0000  
16-24-225-005-0000  
16-24-225-006-0000  
16-24-225-007-0000  
16-24-225-008-0000  
16-24-225-009-0000

10-36-101-020-0000  
10-36-101-021-0000

# UNOFFICIAL COPY

## FEE ESTATE IN THE LAND DESCRIBED AS FOLLOWS:

### TRACT 4:

LOTS 1, 2 AND 3 IN MICHAEL MCDONALDS SUBDIVISION OF LOTS 17, 18 AND 19 (EXCEPT PARTS FOR STREETS) IN BLOCK 3 IN COOK AND ANDERSON'S SUBDIVISION OF THE WEST ½ OF THE NORTHEAST ¼ OF SECTION 24, TOWNSHIP 39 NORTH, RANGE 13 EAST OF THE THIRD PRINCIPAL MERIDIAN; IN COOK COUNTY, ILLINOIS.

### TRACT 5:

THE EAST ½ OF THE VACATED NORTH-SOUTH 16 FOOT PUBLIC ALLEY LYING WEST OF AND ADJOINING LOTS 1, 2 AND 3 IN MICHAEL C. MCDONALD'S SUBDIVISION OF LOT 2 17, 18 AND 19 (EXCEPT PARTS HERETOFORE INDICATED FOR STREETS) OF BLOCK 3 IN COOK AND ANDERSON'S SUBDIVISION AFORESAID.

## LEASEHOLD ESTATE IN THE LAND DESCRIBED AS FOLLOWS:

### TRACT 1:

#### PARCEL 1:

LOTS 1 TO 5, BOTH INCLUSIVE, IN J. VASKA AND SON'S SUBDIVISION OF LOTS 7 TO 12 INCLUSIVE, IN THE SUBDIVISION OF LOTS 1 AND 2 IN BLOCK 6 IN COOK AND ANDERSON'S SUBDIVISION OF THE WEST ½ OF THE NORTHEAST ¼ OF SECTION 24, TOWNSHIP 39 NORTH, RANGE 13 EAST OF THE THIRD PRINCIPAL MERIDIAN, IN COOK COUNTY, ILLINOIS.

#### PARCEL 2:

THAT PART OF LOT 3, OF LOT 4 (EXCEPT THE EAST 24.68 FEET THEREOF), LOT 5 (EXCEPT THE EAST 41.32 FEET THEREOF) AND OF LOT 7 LYING SOUTHEASTERLY OF THE SOUTHEASTERLY LINE OF WEST OGDEN AVENUE AS WIDENED, IN BLOCK 6 IN COOK AND ANDERSON'S SUBDIVISION, IN COOK COUNTY, ILLINOIS.

#### PARCEL 3:

LOTS 1 TO 5, BOTH INCLUSIVE, IN THE SUBDIVISION OF LOT 6 IN BLOCK 6 (EXCEPT THAT PART TAKEN FOR OGDEN AVENUE) OF COOK AND ANDERSON'S SUBDIVISION AFORESAID, ALSO,

#### PARCEL 4:

THAT PART OF WEST 15<sup>TH</sup> STREET AND OF THE ALLEYS VACATED ACCORDING TO ORDINANCE PASSED ON APRIL 21, 1967 BY THE CITY OF CHICAGO, EXCEPTING

# UNOFFICIAL COPY

THEREFROM ANY PART THEREOF FALLING WITHIN LOT 7 IN BLOCK 7 IN COOK AND ANDERSON'S SUBDIVISION AFORESAID, ALSO,

PARCEL 5:

LOT 2 (EXCEPT THE WEST 16.0 FEET OF THE EAST 17.0 FEET THEREOF), AND LOTS 3 TO 20, BOTH INCLUSIVE, IN THE SUBDIVISION OF LOTS 2, 3, AND 5 AND A RESUBDIVISION OF LOT 4 IN BLOCK 7 OF COOK AND ANDERSON'S SUBDIVISION AFORESAID, ALSO,

PARCEL 6:

LOTS 1 TO 6, BOTH INCLUSIVE, IN THE SUBDIVISION OF LOT 6 IN BLOCK 7 IN COOK AND ANDERSON'S SUBDIVISION AFORESAID, ALSO,

PARCEL 7:

THAT PART OF LOT 7 IN BLOCK 7 IN COOK AND ANDERSON'S SUBDIVISION AFORESAID LYING NORTH OF THE NORTH LINE OF WEST 15<sup>TH</sup> PLACE AS WIDENED, ALSO,

PARCEL 8:

THAT PART OF LOTS 1 TO 11, BOTH INCLUSIVE, AND OF THE 16.0 FEET VACATED ALLEY EAST AND, ADJOINING SAID LOTS, LYING NORTH OF THE NORTH LINE OF WEST 15<sup>TH</sup> PLACE, AS WIDENED, IN THE SUBDIVISION OF LOTS 6 AND 5 IN BLOCK 7 OF COOK AND ANDERSON'S SUBDIVISION AFORESAID, ALSO,

PARCEL 9:

LOTS 4, 5 AND 6 IN THE SUBDIVISION OF LOT 1 IN BLOCK 7 IN COOK AND ANDERSON'S SUBDIVISION AFORESAID, ALSO,

PARCEL 10:

LOTS 1, 2 AND 3 IN V. LUSK'S RESUBDIVISION OF LOTS 1, 2 AND 3 IN SUBDIVISION OF LOT 1 IN BLOCK 7 IN COOK AND ANDERSON'S SUBDIVISION AFORESAID, ALSO,

PARCEL 11:

LOT 1 IN THE SUBDIVISION OF LOTS 2, 3 AND 5 AND A RESUBDIVISION OF LOT 4 IN BLOCK 7 OF COOK AND ANDERSON'S SUBDIVISION AFORESAID, ALSO,

# UNOFFICIAL COPY

## PARCEL 12:

THAT PART OF VACATED SOUTH FAIRFIELD AVENUE LYING ACROSS PARTS OF LOTS 4 AND 5 IN BLOCK 6 OF COOK AND ANDERSON'S SUBDIVISION AFORESAID, LYING SOUTHERLY OF THE SOUTH LINE OF WEST OGDEN AVENUE AS WIDENED BY THE CITY OF CHICAGO PER ORDINANCE PASSED OCTOBER 29, 1888 AND RECORDED FEBRUARY 27, 1889 AS DOCUMENT 1066458 AND LYING NORTH OF THE NORTH LINE OF WEST 15<sup>TH</sup> STREET, AS INDICATED, IN COOK COUNTY, ILLINOIS, ALSO,

## PARCEL 13:

THAT PART OF VACATED WEST 15<sup>TH</sup> STREET BOUNDED ON THE NORTH BY THE SOUTH LINE OF BLOCK 6 OF COOK AND ANDERSON'S SUBDIVISION AFORESAID, AND BOUNDED ON THE SOUTH BY THE NORTH LINE OF BLOCK 7 OF THE AFORESAID SUBDIVISION, AND BOUNDED ON THE WEST BY THE SOUTHERLY EXTENSION ON THE WEST LINE OF VACATED SOUTH FAIRFIELD AVENUE IN BLOCK 6 OF AFORESAID SUBDIVISION AND BOUNDED ON THE EAST BY THE WEST LINE OF SOUTH WASHTENAW AVENUE AS DEDICATED IN THE AFORESAID SUBDIVISION, ALSO,

## PARCEL 14:

THAT PART OF THE NORTH AND SOUTH VACATED 16 FOOT PUBLIC ALLEY IN A PART OF LOT 2 IN SUBDIVISION OF LOTS 2, 3 AND 5 AND A RESUBDIVISION OF LOT 4 IN BLOCK 7 IN COOK AND ANDERSON'S SUBDIVISION AFORESAID, BOUNDED ON THE EAST BY A LINE DRAWN ONE FOOT WEST OF AND PARALLEL WITH THE EAST LINE OF SAID LOT 2, AND ON THE WEST BY A LINE DRAWN 17 FEET WEST OF AND PARALLEL WITH THE EAST LINE OF SAID LOT 2 AND ON THE NORTH LINE OF SAID LOT 2, AND ON THE SOUTH BY THE SOUTH LINE OF SAID LOT 2, AND THE EAST AND WEST VACATED 16 FOOT PUBLIC ALLEY BOUNDED ON THE NORTH BY THE SOUTH LINE OF V. LUSK'S RESUBDIVISION OF LOTS 1, 2 AND 3 IN THE SUBDIVISION OF LOT 1 IN BLOCK 7 IN COOK AND ANDERSON'S SUBDIVISION AFOREMENTIONED AND BY THE SOUTH LINE OF LOTS 1 AND 2 IN SUBDIVISION OF LOTS 2, 3 AND 5 AND A RESUBDIVISION OF LOT 4 IN BLOCK 7 IN COOK AND ANDERSON'S SUBDIVISION AFOREMENTIONED AND ON THE SOUTH BY SUBDIVISION OF LOT 1 IN BLOCK 7 AND THE NORTH LINE OF LOTS 19 AND 20 IN SUBDIVISION OF LOTS 2, 3 AND 5 IN THE RESUBDIVISION OF LOT 4 IN BLOCK 7 ALL IN COOK AND ANDERSON'S SUBDIVISION AND ON THE WEST BY THE SOUTHERLY EXTENSION OF THE WEST LINE OF THE AFORESAID NORTH AND SOUTH VACATED 25 FOOT PUBLIC ALLEY AND ON THE EAST BY THE WEST LINE OF SOUTH WASHTENAW AVENUE DEDICATED IN COOK COUNTY, ILLINOIS.



# UNOFFICIAL COPY

## PARCEL 15:

LOTS 1, 2, 3, 4, 5 AND 6 IN THE SUBDIVISION OF LOTS 2 AND 3 IN BLOCK 6 IN COOK AND ANDERSON'S SUBDIVISION OF THE WEST ½ OF THE NORTHWEST ¼ OF SECTION 24, TOWNSHIP 39 NORTH, RANGE 13 EAST OF THE THIRD PRINCIPAL MERIDIAN.

## TRACT 2:

LOTS 1 THROUGH 12, INCLUSIVE IN JOHN BERRY JR. GUARDIAN'S SUBDIVISION OF LOTS 15 AND 16 TOGETHER WITH LOTS 6 THROUGH 11, INCLUSIVE, IN MICHAEL C. MCDONALD'S SUBDIVISION OF LOTS 17, 18 AND 19, (EXCEPT PARTS HERETOFORE DEDICATED FOR STREET) ALL IN BLOCK 3 IN COOK AND ANDERSON'S SUBDIVISION OF THE WEST ½ OF THE NORTHEAST ¼ OF SECTION 24, TOWNSHIP 39 NORTH, RANGE 13 EAST OF THE THIRD PRINCIPAL MERIDIAN, IN COOK COUNTY, ILLINOIS

## ALSO DESCRIBED AS:

### PARCEL 1

A PARCEL OF LAND COMPRISED OF LOTS 1 TO 7, BOTH INCLUSIVE, IN JOHN BERRY, JR. GUARDIAN'S SUBDIVISION OF LOTS 15 AND 16 OF BLOCK 3 IN COOK AND ANDERSON'S SUBDIVISION OF THE WEST ½ OF THE NORTHEAST ¼ OF SECTION 24, TOWNSHIP 39 NORTH, RANGE 13 EAST OF THE THIRD PRINCIPAL MERIDIAN, RECORDED AND DESCRIBED AS FOLLOWS:

BEGINNING AT THE NORTHWEST CORNER OF SAID LOT 1 (BEING ALSO THE INTERSECTION OF THE EAST LINE OF SOUTH CALIFORNIA AVENUE AND THE SOUTH LINE OF WEST 14<sup>TH</sup> STREET); THENCE EAST ALONG THE NORTH LINE OF SAID LOT 1 (BEING ALSO THE SOUTH LINE OF WEST 14<sup>TH</sup> STREET), A DISTANCE OF 119.00 FEET TO THE NORTHEAST CORNER OF SAID LOT; THENCE SOUTH ALONG THE EAST LINE AFOREMENTIONED LOTS 1, 2, 3, 4, 5 AND 6 (BEING ALSO THE WEST LINE OF A 15 FOOT WIDE PUBLIC ALLEY) A DISTNACE OF 150.15 FEET TO THE MOST EASTERLY CORNER OF AFOREMENTIONED LOT 7; THENCE SOUTHWESTERLY ALONG THE SOUTHEASTERLY LINE OF SAID LOT 7 (BEING ALSO THE NORTHEWESTERLY LINE OF A 16 FOOT WIDE PUBLIC ALLEY), A DISTANCE 130.18 FEET, TO THE MOST SOUTHERLY CORNER OF SAID LOT; THENCE NORTH ALONG THE WEST LINE OF AFOREMENTIONED LOTS 1, 2, 3, 4 5, 6 AND 7 (BEING ALSO THE EAST LINE OF SOUTH CALIFORNIA AVENUE), A DISTANCE OF 203.13 FEET TO THE POINT OF BEGINNING.

### PARCEL 2:

A PARCEL OF LAND COMPRISED OF LOTS 6 TO 12, BOTH INCLUSIVE, IN JOHN BERRY JR. GUARDIAN'S SUBDIVISION OF LOTS 15 AND 16, TOGETHER WITH LOTS

# UNOFFICIAL COPY

6 TO 11, BOTH INCLUSIVE, IN MICHAEL C. MCDONALD'S SUBDIVISION OF LOTS 17, 18 AND 19 (EXCEPT PARTS HERETOFORE DEDICATED FOR STREET) ALL IN BLOCK 3 IN COOK AND ANDERSON'S SUBDIVISION OF THE WEST ½ OF THE NORTHEAST ¼ OF SECTION 24, TOWNSHIP 39 NORTH, RANGE 13 EAST OF THE THIRD PRINCIPAL MERIDIAN, BOUNDED AND DESCRIBED AS FOLLOWS:

BEGINNING AT THE SOUTHEASTERLY CORNER OF SAID LOT 8 IN JOHN BERRY JR. GUARDIAN'S SUBDIVISION (BEING ALSO THE INTERSECTION OF THE EAST LINE OF SOUTH CALIFORNIA AVENUE AND THE NORTHWESTERLY LINE OF OGDEN AVENUE), THENCE NORTH OF THE WEST LINE OF SAID LOT 8 (BEING ALSO NORTHWESTERLY LINE OF OGDEN AVENUE); A DISTANCE OF 125.07 FEET TO THE NORTHWESTERLY CORNER OF SAID LOT; THENCE NORTHEASTERLY OF THE NORTHWESTERLY LINE OF LOTS 8, 9, 10, 11 AND 12 IN JOHN BERRY JR. GUARDIAN'S SUBDIVISION AND ALONG THE NORTHWESTERLY LINE OF LOTS 11 AND 10 IN MICHAEL C. MCDONALD'S SUBDIVISION (SAID LINE BEING ALSO THE SOUTHEASTERLY LINE OF A PUBLIC ALLEY), A DISTANCE OF 195.68 FEET TO THE NORTHEAST CORNER OF SAID LOT 10; THENCE EAST ALONG THE NORTH LINE OF LOTS 9, 8, 7 AND 6 IN MICHAEL C. MCDONALD'S SUBDIVISION (BEING ALSO THE SOUTH LINE OF A 16 FOOT WIDE PUBLIC ALLEY), A DISTANCE OF 101.02 FEET TO THE NORTHEAST CORNER OF SAID LOT 6; THENCE SOUTH ALONG THE EAST LINE OF SAID LOT 6 (BEING ALSO THE WEST LINE OF SOUTH FAIRFIELD AVENUE), A DISTANCE OF 80.02 FEET TO THE SOUTHEASTERLY CORNER OF SAID LOT; THENCE SOUTHWESTERLY ALONG THE SOUTHEASTERLY LINE OF LOTS 6, 7, 8, 9 10 AND 11 IN MICHAEL C. MCDONALD'S SUBDIVISION AND ALONG THE SOUTHEASTERLY LINE OF LOTS 12, 11, 10, 9 AND 8 IN JOHN BERRY JR. GUARDIAN'S SUBDIVISION (SAID LINE BEING ALSO THE NORTHEASTERLY LINE OF OGDEN AVENUE), A DISTANCE OF 306.24 FEET TO THE POINT OF BEGINNING, ALL IN COOK COUNTY, ILLINOIS.

## TRACT 3

LOTS 4 AND 5 IN MICHAEL MCDONALD'S SUBDIVISION OF LOTS 17, 18 AND 19 (EXCEPT PARTS FOR STREETS) IN BLOCK 3 IN COOK AND ANDERSON'S SUBDIVISION OF THE WEST ½ OF THE NORTHEAST ¼ OF SECTION 24, TOWNSHIP 39 NORTH, RANGE 13 EAST OF THE THIRD PRINCIPAL MERIDIAN, IN COOK COUNTY, ILLINOIS.

## TRACT 6:

ALL THE VACATED NORTH-SOUTH AND EAST-WEST; AND THE NORTHEASTERLY-SOUTHWESTERLY 16 FOOT PUBLIC ALLEYS LYING EAST OF THE EAST LINE OF LOTS 1 TO 6, BOTH INCLUSIVE, LYING SOUTHEASTERLY OF THE SOUTHEASTERLY LINE OF LOT 7, AND LYING NORTHEASTERLY OF THE NORTHWESTERLY LINE OF LOTS 8 TO 12, BOTH INCLUSIVE, ALL IN JOHN BERRY JR. GUARDIAN'S SUBDIVISION OF LOTS 15 AND 16 IN BLOCK 3 OF COOK AND ANDERSON'S SUBDIVISION OF THE WEST ½ OF THE NORTHEAST ¼ OF SECTION 24, TOWNSHIP 39 NORTH, RANGE 13

# UNOFFICIAL COPY

EAST OF THE THIRD PRINCIPAL MERIDIAN; ALSO LYING WEST OF THE WEST LINE OF LOTS 4 AND 6, BOTH INCLUSIVE, LYING SOUTH OF THE SOUTH LINE OF LOT 5, LYING NORTH OF THE NORTH LINE OF LOTS 6 TO 9, BOTH INCLUSIVE, AND LYING NORTHWESTERLY OF THE NORTHWESTERLY LINE OF LOTS 9, 10 AND 11 ALL IN MICHAEL C. MCDONALD'S SUBDIVISION OF LOTS 17, 18 AND 19 (EXCEPT PARTS HERETOFORE DEDICATED FOR STREETS) IN BLOCK 3 OF COOK AND ANDERSON'S SUBDIVISION AFORESAID, LYING SOUTH OF A LINE DRAWN FROM NORTHEAST CORNER OF LOT 1 IN JOHN BERRY JR. GUARDIAN'S SUBDIVISION AFORESAID TO THE NORTHEAST CORNER OF LOT 1 IN MICHAEL C. MCDONALD'S SUBDIVISION AFORESAID, LYING EAST OF A LINE DRAWN FROM THE SOUTHWEST CORNER OF LOT 7, IN JOHN BERRY JR. GUARDIAN'S SUBDIVISION AFORESAID TO THE NORTHWEST CORNER OF LOT 8 IN JOHN BERRY JR. GUARDIAN'S SUBDIVISION AFORESAID, AND LYING WEST OF THE WEST LINE OF S. FAIRFIELD AVENUE, AS WIDENED, BY ORDER OF POSSESSION, GENERAL NO. 79050, ENTERED OF RECORD ON MAY 25, 1910, ALSO DESCRIBED AS BEING A LINE DRAWN FROM THE SOUTHEAST CORNER OF LOT 5 IN MICHAEL C. MCDONALD'S SUBDIVISION AFORESAID TO THE NORTHEAST CORNER OF LOT 6 IN MICHAEL C. MCDONALD'S SUBDIVISION AFORESAID, SAID VACATED PUBLIC ALLEYS BEING FURTHER DESCRIBED AS ALL OF THE 16 FOOT ALLEYS IN THE BLOCK RECORDED BY WEST 14<sup>TH</sup> STREET, SOUTH FAIRFIELD AVENUE, WEST OGDEN AVENUE AND SOUTH CALIFORNIA AVENUE EXCEPT THAT PART DESCRIBED AS FOLLOWS:

THE EAST ½ OF THE VACATED NORTH-SOUTH 16 FOOT PUBLIC ALLEY LYING WEST OF THE WEST LINE OF LOTS 1, 2 AND 3 IN MICHAEL C. MCDONALD'S SUBDIVISION OF LOT 3, 17, 18 AS 19 (EXCEPT PARTS HERETOFORE DEDICATED FOR STREETS) OF BLOCK 3 IN COOK AND ANDERSON'S SUBDIVISION AFORESAID.

#### TRACT 7:

LOTS 1 THROUGH 10 IN BALDWIN AND WALKER'S SUBDIVISION OF LOTS 10, 11 AND 12 IN BLOCK 7 IN COOK AND ANDERSON'S SUBDIVISION OF THE WEST ½ OF THE NORTHEAST ¼ OF SECTION 24, TOWNSHIP 39 NORTH, RANGE 13 EAST OF THE THIRD PRINCIPAL MERIDIAN, IN COOK COUNTY, ILLINOIS.

#### TRACT 8:

LOTS 1 AND 2 IN BLOCK 1 IN ARCHIBALDS KENILWORTH AVENUE ADDITION TO ROGERS PARK, A SUBDIVISION OF THE WEST ½ OF THE NORTHEAST ¼ OF THE NORTHWEST FRACTIONED ¼ OF SECTION 36, TOWNSHIP 41 NORTH, RANGE 13 EAST OF THE THIRD PRINCIPAL MERIDIAN, IN COOK COUNTY, ILLINOIS.