

UNOFFICIAL COPY



1908817098D

Doc# 1908817098 Fee \$42.00

MAIL TO:

Katharine Barr Tyler
53 W. Jackson St #718
Chicago, IL 60604
SPECIAL WARRANTY DEED
(CORPORATION TO INDIVIDUAL)
ILLINOIS

RHSP FEE: \$9.00 RPRF FEE: \$1.00

EDWARD M. MOODY

COOK COUNTY RECORDER OF DEEDS

DATE: 03/29/2019 02:52 PM PG: 1 OF 3

T189242946 10F2

THIS INDENTURE, made this 19 day of March 2019, between **Fannie Mae a/k/a Federal National Mortgage Association (P.O. Box 650043, Dallas, TX 75265-0043)**, a corporation created and existing under and by virtue of the laws of the United States of America and duly authorized to transact business in the State of ILLINOIS, party of the first part, and **Laura Alexander (7100 176th St Unit 204, Tinley Park, IL 60477)**, party of the second part, WITNESSETH, that the party of the first part, for and in consideration of the sum of \$10.00 (Ten dollars and no/100s) in hand paid by the party of the second part, the receipt whereof is hereby acknowledged, and pursuant to authority of the Board of Directors of said corporation, by these presents does REMISE, RELEASE, ALIEN AND CONVEY unto the party of the second part, and to their heirs and assigns, FOREVER, all the following described real estate, situated in the County of Cook and the State of Illinois known and described as follows, to wit:

SEE ATTACHED EXHIBIT A

SUBJECT TO ANY AND ALL COVENANTS, CONDITIONS, EASEMENTS, RESTRICTIONS AND ANY OTHER MATTERS OF RECORD.

Together with all and singular the hereditament and appurtenances thereunder belonging, or in otherwise appertaining, and the reversions, remainder and remainders, rents, issues and profits thereof, and all the estate, right, title, interest, claim or demand whatsoever, of the party of the first part, either in law or equity, of, in and to the above described premises, with the hereditament and appurtenances: TO HAVE AND HOLD the said premises as above described, with the appurtenances, unto the party of the second part, their heirs and assigns forever.

The Grantor promises or covenants to defend title to the property from and against all lawful claims and demands of all persons claiming by, through or under Grantor and none other.

PERMANENT REAL ESTATE INDEX NUMBER(S): 17-27-310-093-1492

PROPERTY ADDRESS(ES): 3001 South Michigan Avenue, Unit 402, Chicago, IL, 60616

REAL ESTATE TRANSFER TAX

29-Mar-2019



CHICAGO: 656.25
CTA: 262.50
TOTAL: 918.75 *

17-27-310-093-1492 | 20190301624610 | 0-321-494-432

* Total does not include any applicable penalty or interest due.

REAL ESTATE TRANSFER TAX

29-Mar-2019




COUNTY: 43.75
ILLINOIS: 87.50
TOTAL: 131.25

17-27-310-093-1492 | 20190301624610 | 0-622-632-352

①

UNOFFICIAL COPY

Fannie Mae a/k/a Federal National Mortgage Association




By: McCalla Raymer Leibert Pierce, LLC
As Attorney in Fact
Benjamin N. Burstein

STATE OF IL)
) SS
COUNTY OF COOK)

I, Amanda K. Griffin, the undersigned, a notary public in and for said County, in the State aforesaid, do hereby certify that Benjamin N. Burstein, personally known to me to be the attorney in fact for Fannie Mae a/k/a Federal National Mortgage Association, and personally known to me to be the same person(s) whose name(s) is/are subscribed to the foregoing instrument, appeared before me this day in person and severally acknowledged that he/she/they signed, sealed and delivered the said instrument, as his/her/their free and voluntary act for the uses and purposes therein set forth.


Signed or attested before me on 19 day of March, 2019.



NOTARY PUBLIC

My commission expires 06/20/2022

This Instrument was prepared by
Amanda Griffin/McCalla Raymer Leibert Pierce, LLC
1 North Dearborn, Suite 1200, Chicago, IL 60602



PLEASE SEND SUBSEQUENT TAX BILLS TO:

Laura Alexander
3001 S. Michigan Ave, #402
CHICAGO, IL 60616

UNOFFICIAL COPY

UNIT NUMBER 402-3001 IN SOUTH COMMONS PHASE 1 CONDOMINIUM AS DELINEATED AND DEFINED ON THE PLAT OF SURVEY OF THE FOLLOWING DESCRIBED PARCEL OF REAL ESTATE: THAT PART OF BLOCKS 92 AND 95 AND OF VACATED EAST 29TH STREET NORTH OF SAID BLOCK 92 IN CANAL TRUSTEE'S SUBDIVISION OF THE WEST 1/2 OF SECTION 27, TOWNSHIP 39 NORTH, RANGE 14 EAST OF THE THIRD PRINCIPAL MERIDIAN, DESCRIBED AS FOLLOWS: COMMENCING AT A POINT 50.0 FEET WEST OF THE NORTHWEST CORNER OF LOT 3 IN HARLOW N. HINGINBOTHAM'S SUBDIVISION OF PARTS OF LOTS 21, 22 AND 23 IN THE ASSESSOR'S DIVISION OF THE NORTH 173.7 FEET OF THE EAST 1/2 OF BLOCK 92 AFORESAID (SAID POINT BEING 8.0 FEET NORTH OF A LINE "X" DRAWN FROM THE NORTHEAST CORNER OF LOT 1 IN E. SMITH'S SUBDIVISION OF 3/4 OF THE WEST 1/2 OF BLOCK 92 AFORESAID TO THE NORTHWEST CORNER OF JOHN LONERGAN'S SUBDIVISION OF LAND IN THE NORTHWEST CORNER OF BLOCK 92 AFORESAID); THENCE WEST ALONG A LINE 8.0 FEET NORTH OF AND PARALLEL WITH SAID LINE "X", A DISTANCE OF 113.16 FEET; THENCE SOUTH PERPENDICULARLY TO SAID LINE "X", A DISTANCE OF 17.33 FEET; THENCE WEST ALONG A LINE 9.33 FEET SOUTH OF AND PARALLEL WITH SAID LINE "X", 184.69 FEET MORE OR LESS TO THE POINT OF INTERSECTION WITH A LINE DRAWN FROM A POINT ON THE NORTH LINE OF LOT 1, 60.0 FEET EAST OF THE NORTHWEST CORNER THEREOF IN JOHN LONERGAN'S SUBDIVISION AFORESAID, TO A POINT ON THE SOUTH LINE OF LOT 8, 60.0 FEET EAST OF THE SOUTHWEST CORNER THEREOF, IN COOK COUNTY CLERK'S DIVISION OF LOT 3 IN ASSESSOR'S DIVISION OF BLOCK 95 AFORESAID; THENCE SOUTH ALONG THE LAST DESCRIBED LINE, A DISTANCE OF 833.18 FEET MORE OR LESS TO THE POINT OF INTERSECTION WITH THE SOUTH LINE OF SAID BLOCK 95 TO A POINT ON A LINE 50.0 FEET WEST OF AND PARALLEL WITH THE EAST LINE OF VACATED SOUTH INDIANA AVENUE; THENCE NORTH ALONG THE LAST DESCRIBED PARALLEL LINE A DISTANCE OF 850.27 FEET MORE OR LESS TO THE PLACE OF BEGINNING, TOGETHER WITH THAT PART OF BLOCK 98 IN CANAL TRUSTEE'S SUBDIVISION OF THE WEST 1/2 OF SECTION 27, TOWNSHIP 39 NORTH, RANGE 14 EAST OF THE THIRD PRINCIPAL MERIDIAN, DESCRIBED AS FOLLOWS: BEGINNING AT THE POINT OF INTERSECTION OF THE NORTH LINE OF SAID BLOCK 98 WITH THE NORTHERLY EXTENSION OF A LINE 50.0 FEET WEST OF AND PARALLEL WITH THE WEST LINE OF LOTS 9 TO 16 BOTH INCLUSIVE IN THOMAS' SUBDIVISION OF THE EAST 1/2 OF SAID BLOCK 98; THENCE SOUTH ALONG SAID PARALLEL LINE TO THE EASTERLY EXTENSION OF A LINE 34.0 FEET NORTH OF A PARALLEL WITH THE SOUTH LINE OF LOTS 41 AND 60 TO 63 IN THOMAS AND BOONE'S SUBDIVISION OF BLOCK 98 AFORESAID; THENCE WEST ALONG SAID PARALLEL LINE TO THE POINT OF INTERSECTION; WITH A LINE 60.0 FEET EAST OF AND PARALLEL WITH THE EAST LINE OF LOTS 63 TO 78 BOTH INCLUSIVE IN THOMAS AND BOONE'S SUBDIVISION AFORESAID; THENCE NORTH ALONG SAID PARALLEL LINE AND ITS NORTHERLY EXTENSION TO A POINT ON THE NORTH LINE OF SAID BLOCK 98 AFORESAID; THENCE EAST ALONG SAID NORTH LINE TO THE POINT OF BEGINNING, ALL IN COOK COUNTY, ILLINOIS.