

UNOFFICIAL COPY

Doc#: 1911455104 Fee: \$52.00
Edward M. Moody
Cook County Recorder of Deeds
Date: 04/24/2019 11:32 AM Pg: 1 of 3

This Document was
prepared by and after
being recording return to:

Michael T. Jurusik
Klein, Thorpe and Jenkins, Ltd.
20 N. Wacker Drive, Suite 1660
Chicago, Illinois 60606-2903
312-984-6400
(BOX 324)

(Leave Below Space For Recorder's Use Only)

Record Against:

P.I.N.: 18-18-403-009-0000

Common address:

Lot 69
5916 Timber Trails Blvd.
Western Springs, Illinois 60558

Prepared on behalf of the
Village of Western Springs

FIRST AMERICAN TITLE
FILE # 2953857

RELEASE OF WESTERN SPRINGS SPECIAL ASSESSMENT NO. 05-01 (05 CO SA 000021) LIEN

KNOW ALL MEN BY THESE PRESENTS that the Village of Western Springs, for and in consideration of the total sum of \$257,876.24, plus accrued interest, does hereby release and quit claim unto the owner thereof any and all interest by virtue of a special assessment lien, as provided by an Assessment Roll and Report for Western Springs Special Assessment No. 05-1 (05 CO SA 000021) recorded in the Recorder's Office of Cook County, Illinois as Document No. 0530427226 on October 31, 2005, as corrected by the Agreed Order Correcting Typographical Error on an Exhibit to the Assessment Roll and Report for Western Springs Special Assessment No. 05-1 (05 CO SA 000021) recorded in the Recorder's Office of Cook County, Illinois as Document No. 0615844060 on June 7, 2006, (the "Agreed Correction Order"), and a Final Confirmation Order entered in Western Springs Special Assessment No. 05-1 (05-CO SA 000021) recorded in the Recorder's Office of Cook County, Illinois as Document No. 0600518066 on January 5, 2006, in the amount of \$257,876.24, plus accrued interest, on the premises described as follows:

Lot 69, in Timber Trails Subdivision Unit No. 1, being a subdivision of part of the Southeast 1/4 and the Northeast 1/4 of Section 18, Township 38 North, Range 12 East of the Third Principal Meridian, along with part of the Southwest 1/4 of Section 17, Township 38 North, Range 12 East of the Third Principal Meridian, according to the plat thereof recorded Oct. 27, 2005 as Document No. 0530003135 and Certificates of Correction recorded Feb. 15, 2006 as Document No. 0604634053, April 20, 2006 as

UNOFFICIAL COPY

Document No. 0611039001 and August 28, 2006 as Document No. 0624031066 in Cook County, Illinois.

P.I.N.: 18-18-408-009-0000

Common address: Lot 69
5916 Timber Trails Blvd.
Western Springs, Illinois 60558

The liens against other properties as created by said Assessment Roll and Report, as amended by the Agreed Correction Order, and said Final Confirmation Order, to the extent not previously released, remain in full force and effect.

The undersigned further certifies that, upon payment of the appropriate prepayment amount as calculated pursuant to Section 5.14 of the Trustee Indenture between the Village of Western Springs and Amalgamated Bank of Chicago dated August 1, 2006, the assessment shall not be levied for the above Lot for which prepayment has been made.


DATED this 10th day of April, 2019.



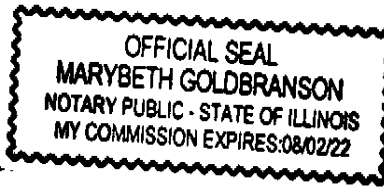
Grace Turi, Director of Finance
Village of Western Springs

VILLAGE OF WESTERN SPRINGS

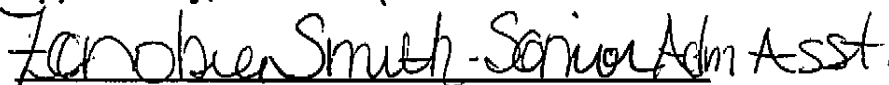
Signed and Sworn To
Before me this 10th day
of April, 2019.



Notary Public



Approved by:



Zanobee Smith - Senior Adm Asst.
Amalgamated Bank of Chicago

Date: April 19, 2019.

