


UNOFFICIAL COPY

Return To:
Think Mutual Bank
PO Box 6477
5200 Members Parkway NW
Rochester, MN 55903

Prepared By:
Think Mutual Bank
PO Box 6477
5200 Members Parkway NW
Rochester, MN 55903
(800) 288-3425



[Space Above This Line for Recording Data]

Satisfaction of Mortgage

FOR THE PROTECTION OF THE OWNER, THIS RELEASE SHALL BE FILED WITH THE RECORDER OR THE REGISTRAR OF TITLES IN WHOSE OFFICE THE MORTGAGE OR DEED OF TRUST WAS FILED.

Know all men by these presents, Think Mutual Bank
PO Box 6477, 5200 Members Parkway NW, Rochester, MN 55903 does hereby certify that a
certain mortgage, bearing the date 5/8/2014, made by Jayne K Adams
a married woman
to Think Mutual Bank*
PO Box 6477, 5200 Members Parkway NW, Rochester, MN 55903, on real property located in the
County of Cook, State of Illinois, with the address of
1033 Hickory Dr Western Springs, IL 60558 and
further described as: See Exhibit A

Parcel ID Number: 18-18-406-033-0000, and recorded in the office of the County
Recorder of Cook, as Document Number 1414033001
in book _____, page _____, on 5/20/2014, is fully paid,
satisfied, or otherwise discharged.

Illinois - Satisfaction of Mortgage 10/06


S Y
P 3
S N
M N
SC Y
E N
INT A.V.
D 5-13-19

UNOFFICIAL COPY

Dated this 5/2/2019

Lender:

Think Mutual Bank
Rochester, MN 55903





Jill Brion, VP Credit Administration

Property of Cook County Clerk's Office

[Space Below This Line For Notary Acknowledgment]

State of Minnesota
County of/Parish of Olmsted
This instrument was acknowledged before me on 5/2/2019
Jill Brion, VP Credit Administration
Think Mutual Bank





Laura Lee Jackson
Notary Public

My Commission Expires: January 31, 2024

*Think Mutual Bank FKA Think Federal Credit Union converted to a Mutual Savings Association under the laws of the United States of America by change in charter effective July 1, 2007. Think Federal Credit Union FKA IBM Mid America Employees Federal Credit Union by amendment to charter effective as of July 1, 2003.

Illinois - Satisfaction of Mortgage Title (page 2)

UNOFFICIAL COPY

Property Report

EXHIBIT "A"

LEGAL DESCRIPTION

LOT 237 (EXCEPT THAT PART DESCRIBED AS FOLLOWS): COMMENCING AT THE MOST SOUTHWESTERLY CORNER OF LOT 237; THENCE NORTH 70°47'35" EAST, 56.06 FEET TO THE POINT OF BEGINNING; THENCE CONTINUING NORTH 70°47'35" EAST, 102.67 FEET; THENCE NORTH 19°12'26" WEST, 115.00 FEET; THENCE SOUTH 70°47'35" WEST, 102.67 FEET; THENCE SOUTH 19°12'26" EAST, 115.00 FEET TO THE POINT OF BEGINNING IN TIMBER TRAILS SUBDIVISION UNIT 1, BEING A SUBDIVISION OF PART OF THE SOUTHEAST QUARTER AND THE NORTHEAST QUARTER OF SECTION 18 TOWNSHIP 38 NORTH, RANGE 12 EAST OF THE THIRD PRINCIPAL MERIDIAN, ALONG WITH PART OF THE SOUTHWEST QUARTER OF SECTION 17, TOWNSHIP 38 NORTH, RANGE 12 EAST OF THE THIRD PRINCIPAL MERIDIAN ACCORDING TO SAID PLAT RECORDED OCTOBER 27, 2005, AS DOCUMENT NUMBER 0530003135 AND AMENDED BY CERTIFICATES OF CORRECTION RECORDED FEBRUARY 15, 2006 AS DOCUMENT NUMBER 0604634053, APRIL 20, 2006 AS DOCUMENT NUMBER 0611039001 AND AUGUST 28, 2006 AS DOCUMENT NUMBER 0624031066, ALL IN COOK COUNTY, ILLINOIS

PARCEL NO. 18-18-406-033-0000

COMMONLY KNOWN AS: 1033 Hickory Drive, Western Springs, IL 60558