



1914816007

THIS INSTRUMENT PREPARED BY
AND AFTER RECORDING RETURN TO:
David O'Keefe
Schain, Banks, Kenny & Schwartz, Ltd.
70 West Madison Street, Suite 5300
Chicago, Illinois 60602

Doc# 1914816007 Fee \$225.00

RHSP FEE:\$9.00 RPRF FEE: \$1.00

EDWARD M. MOODY

COOK COUNTY RECORDER OF DEEDS

DATE: 05/28/2019 10:42 AM PG: 1 OF 40

AMENDMENT TO
AMENDED AND RESTATED GRANT AND RESERVATION OF EASEMENTS

THIS AMENDMENT TO AMENDED AND RESTATED GRANT AND RESERVATION OF EASEMENTS (the "Amendment") is made this 28th day of May, 2019 by RIVERLINE F-1, LLC, a Delaware limited liability company and RIVERLINE F-3, LLC, a Delaware limited liability company (collectively the "Owner of the Outdoor Parking Parcel"), RIVER CITY CONDOMINIUM ASSOCIATION, an Illinois not-for-profit corporation (the "Condominium Association"), WRT-MARC RC LLC, an Illinois limited liability company ("Marc"), and RIVER CITY MARINA CONDOMINIUM ASSOCIATION, an Illinois not-for-profit corporation (the "Marina Association").

RECITALS

- A. 1000 Wells is the successor in interest to 880 South Wells (Chicago), LLC and is the owner of the Outdoor Parking Parcel (the "Owner of the Outdoor Parking Parcel");
- B. The Owner of the Outdoor Parking Parcel is the Owner of a portion of the real property commonly known as 880 South Wells Street, Chicago, Illinois, and legally described on Exhibit A (the "Outdoor Parking Parcel").
- C. The Condominium Association is comprised of all Owners of the residential portion of the real property commonly known as 800 South Wells Street, Chicago, Illinois, and legally described on Exhibit B (the "Residential Parcel").

S N / P 40 / S Y - 1 / M N / S C N / E N / N T R

UNOFFICIAL COPY

- D. Marc is the Owner of the commercial portion of the real property commonly known as 800 South Wells Street, Chicago, Illinois, and legally described on Exhibit C (the “**Commercial Parcel**”).
- E. The Marina Association is comprised of all Owners of the marina portion of the real property commonly known as 800 South Wells Street, Chicago, Illinois, and legally described on Exhibit D (the “**Marina Parcel**”).
- F. The Outdoor Parking Parcel, the Residential Parcel, the Commercial Parcel and the Marina Parcel are all subject to that certain *Amended and Restated Grant and Reservation of Easements pertaining to the Project commonly known as River City, 800 South Wells Street, Chicago, Illinois*, recorded in Cook County, Illinois on March 28, 2001, as Document No. 0010245091 (the “**Agreement**”). Any initially-capitalized term used and not defined in this Amendment shall have the meaning ascribed to same in the Agreement.
- G. On November 12, 2015, the predecessor in interest to the 880 South Wells (Chicago), LLC, as predecessor in interest to 1000 Wells, tendered to the other Owners written notice of its election to withdraw from the provisions of the Agreement. The Agreement provides that the election of the Owner of the Outdoor Parking Parcel to withdraw from the provisions of the Agreement be memorialized by an Amendment to the Agreement executed by all Owners.

NOW, THEREFORE, in consideration of the agreements and provisions of this Amendment, the receipt and sufficiency of which are hereby acknowledged, the parties hereto agree as follows:

UNOFFICIAL COPY

1. INCORPORATION OF RECITALS. The foregoing recitals are incorporated herein by this reference.

2. AMENDMENT TO AGREEMENT. All Owners executing this Amendment hereby acknowledge and agree as follows:

(a) 880 South Wells (Chicago), LLC, as the then Owner of the Outdoor Parking Parcel, elected to withdraw from the provisions of the Agreement as of November 12, 2015 in compliance with the requirements of Section 3.4 thereof and, except as expressly set forth herein, the Owner of the Outdoor Parking Parcel is no longer subject to the provisions of the Agreement.

(b) The Owner of the Outdoor Parking Parcel is no longer liable under the Agreement for its Expense Percentage Allocation of Shared Facilities, as the Outdoor Parking Parcel no longer uses such Shared Facilities. The Owner of the Outdoor Parking Parcel shall maintain or relocate any Easements granted in the Agreement to the Marina Parcel, the Residential Parcel or the Commercial Parcel that are required to be maintained or relocated by the Owner of the Outdoor Parking Parcel in connection with such withdrawal under the terms of the Agreement. The Owner of the Outdoor Parking Parcel is no longer liable under the Agreement for its portion of real estate taxes for the Total Property as determined by the Facilities Manager, as the Outdoor Parking Parcel is separately taxed.

(c) As a result of the withdrawal of the Owner of the Outdoor Parking Parcel Schedule 1.36 of the Agreement is hereby deleted in its entirety and Revised Schedule 1.36 attached to this Amendment is hereby substituted in its place.

UNOFFICIAL COPY

(d) The Condominium Association executes this Amendment on behalf of all Owners of all or any part of the Residential Parcel pursuant to the authority conferred under Article XIX of the Agreement.

(e) The Marina Association executes this Amendment on behalf of all Owners of all or any part of the Marina Parcel pursuant to the authority conferred under Article XIX of the Agreement.

3. BINDING EFFECT. This Amendment and the agreements and amendments set forth herein shall be construed as covenants and not as conditions and such covenants shall run with the land and shall be binding upon the respective transferees, successors and assigns of all Owners and any person claiming by, through or under any of Owner or their respective transferees, successors and assigns.

4. COUNTERPARTS. This Amendment may be executed in one or more counterparts, any one of which need not contain the signature of more than one party and all of which taken together shall constitute one and the same agreement.

5. GOVERNING LAW. This Amendment shall be governed by and construed and enforced in accordance with the laws of the State of Illinois.

6. RATIFICATION. The Agreement is hereby ratified and confirmed and shall remain unmodified and in full force and effect except as herein expressly amended. In the event of any conflict between the terms of this Amendment and the Agreement, the terms of this Amendment shall control.

UNOFFICIAL COPY

IN WITNESS WHEREOF, the parties have caused this Amendment to be executed as of the date first above written.

RIVERLINE F-1, LLC, a Delaware limited liability company

By: **Riverline Corporation**, a Delaware corporation, its Manager

By: _____
Name: **Colin M. Kihnke**
Title: President

RIVERLINE F-3, LLC, a Delaware limited liability company

By: **Riverline Corporation**, a Delaware corporation, its Manager

By: _____
Name: **Colin M. Kihnke**
Title: President

~~**RIVER CITY CONDOMINIUM ASSOCIATION**, an Illinois not-for-profit corporation~~

~~By: _____
Name: _____
Its: _____~~

WRT-MARC RC LLC, an Illinois limited liability company

By: _____
Name: _____
Its: _____

RIVER CITY MARINA CONDOMINIUM ASSOCIATION, an Illinois not-for-profit corporation

By: _____
Name: _____
Its: _____

Property of Cook County Clerk's Office

UNOFFICIAL COPY

IN WITNESS WHEREOF, the parties have caused this Amendment to be executed as of the date first above written.

~~RIVERLINE F-1, LLC, a Delaware limited liability company~~

By: ~~Riverline Corporation, a Delaware corporation, its Manager~~


By: _____
Name: ~~Colin M. Kihnke~~
Title: ~~President~~

RIVERLINE F-3, LLC, a Delaware limited liability company

By: Riverline Corporation, a Delaware corporation, its Manager

By: _____
Name: Colin M. Kihnke
Title: President

RIVER CITY CONDOMINIUM ASSOCIATION, an Illinois not-for-profit corporation

By: 
Name: Victor Michel
Its: Authorized Signatory

UNOFFICIAL COPY

IN WITNESS WHEREOF, the parties have caused this Amendment to be executed as of the date first above written.

~~1000 S. WELLS (CHICAGO), LLC, a Delaware limited liability company~~

By: **CMK River Properties, LLC**, a Delaware limited liability company, its Manager


By: **CMK Investment Corporation**, a Delaware corporation, its Manager

By: _____
Name: **Colin M. Kihnke**
Title: **President**

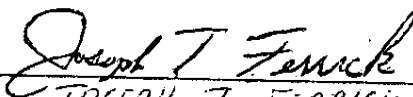
~~RIVER CITY CONDOMINIUM ASSOCIATION, an Illinois not-for-profit corporation~~

By: _____
Name: _____
Its: _____

WRT-MARC RC LLC, an Illinois limited liability company

By: 
Name: Lawrence Weiner
Its: Manager

RIVER CITY MARINA CONDOMINIUM ASSOCIATION, an Illinois not-for-profit corporation


By: 
Name: JOSEPH T. FERRICK
Its: President

UNOFFICIAL COPY

STATE OF ILLINOIS)
) SS.
COUNTY OF COOK)

I, the undersigned, a Notary Public in and for said County, in the State aforesaid, DO HEREBY CERTIFY that **Colin M. Kihnke**, President of **Riverline Corporation**, a Delaware corporation, manager of **RIVERLINE F-1, LLC**, a Delaware limited liability company, and **RIVERLINE F-3, LLC**, a Delaware limited liability company, known to me to be the same person whose name is subscribed to the foregoing instrument, appeared before me this day in person, and acknowledged that he signed, sealed and delivered the said instrument as his free and voluntary act, and as the free and voluntary act of said Corporation and Company, for the uses and purposes therein set forth.

Given under my hand and notarial seal, this 24 day of may, 2019



S Bedford

Notary Public

STATE OF ILLINOIS)
) SS
COUNTY OF COOK)

I, the undersigned, a Notary Public in and for said County, in the State aforesaid, DO HEREBY CERTIFY that _____, personally known to me to be the _____ of **RIVER CITY CONDOMINIUM ASSOCIATION**, an Illinois not-for-profit corporation, and personally known to me to be the same person whose name is subscribed to the foregoing instrument, appeared before me this day in person and acknowledged that as such _____, he/she signed and delivered the said instrument as his/her free and voluntary act, and as the free and voluntary act and deed of said not-for-profit corporation, for the uses and purposes therein set forth.

Given under my hand and official seal, this _____ day of _____, 2019.

Notary Public

UNOFFICIAL COPY

STATE OF ILLINOIS)
) SS
COUNTY OF COOK)

I, the undersigned, a Notary Public in and for said County, in the State aforesaid, DO HEREBY CERTIFY that Laurence Weiner, personally known to me to be the Manager of **WRT-MARC RC LLC**, an Illinois limited liability company, and personally known to me to be the same person whose name is subscribed to the foregoing instrument, appeared before me this day in person and acknowledged that as such _____, he/she signed and delivered the said instrument as his/her free and voluntary act, and as the free and voluntary act and deed of said limited liability company, for the uses and purposes therein set forth.

Given under my hand and official seal, this 12th day of March, 2019.



Sonia L. Soto
Notary Public

STATE OF ILLINOIS)
) SS
COUNTY OF COOK)

I, the undersigned, a Notary Public in and for said County, in the State aforesaid, DO HEREBY CERTIFY that JOSEPH T. FERRICK, personally known to me to be the President of **RIVER CITY MARINA CONDOMINIUM ASSOCIATION**, an Illinois not-for-profit corporation, and personally known to me to be the same person whose name is subscribed to the foregoing instrument, appeared before me this day in person and acknowledged that as such _____, he/she signed and delivered the said instrument as his/her free and voluntary act, and as the free and voluntary act and deed of said limited liability company, for the uses and purposes therein set forth.

Given under my hand and official seal, this 17th day of March, 2019.




Lisa M. Allen
Notary Public

UNOFFICIAL COPY

STATE OF ILLINOIS)
) SS
 COUNTY OF COOK)

I, the undersigned, a Notary Public in and for said County, in the State aforesaid, DO HEREBY CERTIFY that Victor Michel, personally known to me to be the authorized signatory of **RIVER CITY CONDOMINIUM ASSOCIATION**, an Illinois not-for-profit corporation, and personally known to me to be the same person whose name is subscribed to the foregoing instrument, appeared before me this day in person and acknowledged that as such Victor Michel, he/she signed and delivered the said instrument as his/her free and voluntary act, and as the free and voluntary act and deed of said not-for-profit corporation, for the uses and purposes therein set forth.

Given under my hand and official seal, this 17TH day of MAY, 2019.



Alyssa Nadelman
 Notary Public

STATE OF ILLINOIS)
) SS
 COUNTY OF COOK)

I, the undersigned, a Notary Public in and for said County, in the State aforesaid, DO HEREBY CERTIFY that _____, personally known to me to be the _____ of **WRT-MARC RC LLC**, an Illinois limited liability company, and personally known to me to be the same person whose name is subscribed to the foregoing instrument, appeared before me this day in person and acknowledged that as such _____, he/she signed and delivered the said instrument as his/her free and voluntary act, and as the free and voluntary act and deed of said limited liability company, for the uses and purposes therein set forth.

Given under my hand and official seal, this _____ day of _____, 2019.

 Notary Public

UNOFFICIAL COPY

REVISED SCHEDULE 1.36

Expense Percentage Allocations

Property	Expense Percentage Allocation
Residential Property	75.62%
Commercial Property	22.79%
Marina Property	1.59%

COOK COUNTY
RECORDER OF DEEDS

UNOFFICIAL COPY

EXHIBIT A

LEGAL DESCRIPTION

OUTDOOR PARKING PARCEL

THAT PART OF BLOCKS 85 AND 86 IN THE SCHOOL SECTION ADDITION TO CHICAGO, BEING A SUBDIVISION OF SECTION 16, TOWNSHIP 39 NORTH, RANGE 14 EAST OF THE THIRD PRINCIPAL MERIDIAN AND OF THE FILLED OLD CHANNEL OF THE SOUTH BRANCH OF THE CHICAGO RIVER, ALL TAKEN AS TRACT, DESCRIBED AS FOLLOWS:

COMMENCING AT THE INTERSECTION OF THE EAST LINE OF BLOCK 86 AFORESAID WITH THE SOUTH LINE OF WEST POLK STREET; THENCE NORTH 89 DEGREES 53 MINUTES 33 SECONDS WEST, ALONG THE SOUTH LINE OF WEST POLK STREET, 10.00 FEET TO A POINT ON THE WEST LINE OF SOUTH WELLS STREET (SAID WEST LINE DRAWN 10.00 FEET WEST OF AND PARALLEL WITH THE AFOREMENTIONED EAST LINE OF BLOCK 86); THENCE SOUTH 0 DEGREES 03 MINUTES 37 SECONDS EAST ALONG THE WEST LINE OF SOUTH WELLS STREET AFORESAID, 388.20 FEET TO THE POINT OF BEGINNING OF THE PARCEL HEREIN DESCRIBED; THENCE SOUTH 89 DEGREES 56 MINUTES 23 SECONDS WEST PERPENDICULAR TO THE LAST DESCRIBED LINE, 199.78 FEET TO A POINT ON A LINE DRAWN 1.51 FEET (AS MEASURED PERPENDICULARLY) EAST OF AND PARALLEL WITH THE EASTERLY LINE OF A 20 FOOT PERMANENT ACCESS EASEMENT PER CIRCUIT COURT OF COOK COUNTY CASE NO. 76L11684 ENTERED JULY 1, 1977; THENCE SOUTH 5 DEGREES 26 MINUTES 15 SECONDS EAST ALONG SAID PARALLEL LINE 108.05 FEET; THENCE SOUTH 84 DEGREES 33 MINUTES 45 SECONDS WEST PERPENDICULAR TO THE LAST DESCRIBED LINE, 141.50 FEET TO A POINT ON THE EAST LINE OF THE SOUTH BRANCH OF THE CHICAGO RIVER AS ESTABLISHED BY ORDINANCE PASSED JULY 8, 1926; THENCE SOUTH 5 DEGREES 26 MINUTES 15 SECONDS EAST ALONG SAID EAST LINE 164.974 FEET; THENCE SOUTH 89 DEGREES 55 MINUTES 45 SECONDS EAST 315.078 FEET TO A POINT ON THE WEST LINE OF SOUTH WELLS STREET AFORESAID; THENCE NORTH 0 DEGREES 03 MINUTES 37 SECONDS WEST ALONG THE WEST LINE OF SOUTH WELLS STREET AFORESAID, 285.80 FEET TO THE HEREINABOVE DESIGNATED POINT OF BEGINNING, ALL IN COOK COUNTY, ILLINOIS

COMMON ADDRESS: 800 SOUTH WELLS, CHICAGO, ILLINOIS 60607

PIN: 17-16-401-013-0000;
17-16-401-014-0000.

UNOFFICIAL COPY

EXHIBIT B

LEGAL DESCRIPTION

RESIDENTIAL PARCEL

THAT PART OF BLOCKS 85 AND 86 IN THE SCHOOL SECTION ADDITION TO CHICAGO, BEING A SUBDIVISION OF SECTION 16, TOWNSHIP 39 NORTH, RANGE 14 EAST OF THE THIRD PRINCIPAL MERIDIAN AND THE FILLED OLD CHANNEL OF THE SOUTH BRANCH OF THE CHICAGO RIVER ALL TAKEN AS A TRACT AND DESCRIBED AS FOLLOWS:

COMMENCING AT THE INTERSECTION OF THE EAST LINE OF BLOCK 86 AFORESAID AND THE SOUTH LINE OF WEST POLK STREET, BEING ALSO THE NORTH LINE OF BLOCK 86 AFORESAID; THENCE NORTH 89 DEGREES 53 MINUTES 33 SECONDS WEST ALONG THE SOUTH LINE OF WEST POLK STREET 10.00 FEET TO A POINT ON THE WEST LINE OF SOUTH WELLS STREET (SAID WEST LINE BEING DRAWN 10.00 FEET WEST OF AND PARALLEL WITH THE AFOREMENTIONED EAST LINE OF BLOCK 86) SAID POINT BEING THE POINT OF BEGINNING OF THE TRACT HEREINAFTER DESCRIBED; THENCE SOUTH 0 DEGREES 03 MINUTES 37 SECONDS EAST ALONG THE WEST LINE OF SOUTH WELLS STREET AFORESAID, 674.00 FEET; THENCE NORTH 89 DEGREES 55 MINUTES 45 SECONDS WEST, 315.078 FEET TO THE EAST LINE OF THE SOUTH BRANCH OF THE CHICAGO RIVER AS ESTABLISHED BY ORDINANCE PASSED JULY 8, 1926; THENCE NORTH 5 DEGREES 26 MINUTES 15 SECONDS WEST, ALONG THE EAST LINE OF THE SOUTH BRANCH OF THE CHICAGO RIVER AFORESAID, 197.644 FEET TO ITS POINT OF INTERSECTION WITH THE SOUTHWESTERLY FACE OF THE DOCK AS IT EXISTED PRIOR TO JULY 8, 1916; THENCE NORTH 17 DEGREES 31 MINUTES 24 SECONDS WEST ALONG THE EAST LINE OF THE SOUTH BRANCH OF THE CHICAGO RIVER AFORESAID 39.09 FEET; THENCE NORTH 4 DEGREES 27 MINUTES 27 SECONDS WEST ALONG THE EAST LINE OF THE SOUTH BRANCH OF THE CHICAGO RIVER AFORESAID, 459.60 FEET TO A POINT ON THE HERETOFORE MENTIONED SOUTH LINE OF WEST POLK STREET; THENCE SOUTH 89 DEGREES 53 MINUTES 33 SECONDS EAST ALONG THE SOUTH LINE OF WEST POLK STREET AFORESAID 378.88 FEET TO EAST HEREINABOVE DESIGNED POINT OF BEGINNING, IN COOK COUNTY, ILLINOIS

EXCLUDING THEREFROM THE FOLLOWING:

THAT PART OF BLOCKS 85 AND 86 IN THE SCHOOL SECTION ADDITION TO CHICAGO, BEING A SUBDIVISION OF SECTION 16, TOWNSHIP 39 NORTH, RANGE 14 EAST OF THE THIRD PRINCIPAL MERIDIAN AND OF THE FILLED OLD CHANNEL OF THE SOUTH BRANCH OF THE CHICAGO RIVER, ALL TAKEN AS A TRACT AND DESCRIBED AS FOLLOWS:

UNOFFICIAL COPY

COMMENCING AT THE INTERSECTION OF THE EAST LINE OF BLOCK 86 AFORESAID AND THE SOUTH LINE OF WEST POLK STREET, BEING ALSO THE NORTH LINE OF BLOCK 86 AFORESAID; THEN NORTH 89 DEGREES 53 MINUTES 33 SECONDS WEST ALONG THE SOUTH LINE OF WEST POLK STREET 10.000 FEET TO A POINT ON THE WEST LINE OF SOUTH WELLS STREET (SAID WEST LINE BEING DRAWN 10.00 FEET WEST OF AND PARALLEL WITH THE AFOREMENTIONED EAST LINE OF BLOCK 86) SAID POINT BEING THE POINT OF BEGINNING OF THE TRACT HEREINAFTER DESCRIBED; THEN SOUTH 0 DEGREES 03 MINUTES 37 SECONDS EAST, ALONG THE WEST LINE OF SOUTH WELLS STREET AFORESAID, 674.00 FEET; THEN NORTH 89 DEGREES 55 MINUTES 45 SECONDS WEST, 315.078 FEET TO THE EAST LINE OF THE SOUTH BRANCH OF THE CHICAGO RIVER AS ESTABLISHED BY ORDINANCE PASSED JULY 8, 1926; THENCE NORTH 5 DEGREES 26 MINUTES 15 SECONDS WEST, ALONG THE EAST LINE OF THE SOUTH BRANCH OF THE CHICAGO RIVER AFORESAID, 179.644 FEET TO ITS POINT OF INTERSECTION WITH THE SOUTHWESTERLY FACE OF THE DOCK AS IT EXISTED PRIOR TO JULY 8, 1926; THENCE NORTH 17 DEGREES 31 MINUTES 24 SECONDS WEST ALONG THE EAST LINE OF THE SOUTH BRANCH OF THE CHICAGO RIVER AFORESAID, 39.09 FEET; THENCE NORTH 4 DEGREES 27 MINUTES 27 SECONDS WEST ALONG THE EAST LINE OF THE SOUTH BRANCH OF THE CHICAGO RIVER AFORESAID, 459.60 FEET TO A POINT ON THE HERETCFORE MENTIONED SOUTH LINE OF WEST POLK STREET; THENCE SOUTH 89 DEGREES 53 MINUTES 33 SECONDS EAST ALONG THE SOUTH LINE OF WEST POLK STREET AFORESAID 378.88 FEET TO THE HEREINABOVE DESIGNATED POINT OF BEGINNING IN COOK COUNTY, ILLINOIS.

COMMON ADDRESS: 800 S. WELLS, CHICAGO, ILLINOIS 60607

PIN: 17-16-401-017-1001

THROUGH

17-16-401-017-1449 INCLUSIVE.

UNOFFICIAL COPY

EXHIBIT C

LEGAL DESCRIPTION

COMMERCIAL PARCEL

PARCEL C-LI:

THAT PART OF BLOCKS 85 AND 86 IN THE SCHOOL SECTION ADDITION TO CHICAGO, BEING A SUBDIVISION OF SECTION 16, TOWNSHIP 39 NORTH, RANGE 14, EAST OF THE THIRD PRINCIPAL MERIDIAN AND OF THE FILLED OLD CHANNEL OF THE SOUTH BRANCH OF THE CHICAGO RIVER, ALL TAKEN AS A TRACT, DESCRIBED AS FOLLOWS:

COMMENCING AT THE POINT OF INTERSECTION OF THE EAST LINE OF BLOCK 86 AFORESAID WITH THE SOUTH LINE OF WEST POLK STREET; THENCE NORTH 89 DEGREES 53 MINUTES 33 SECONDS WEST, ALONG THE SOUTH LINE OF WEST POLK STREET, 10.00 FEET TO A POINT ON THE WEST LINE OF SOUTH WELLS STREET (SAID WEST LINE BEING DRAWN 10.00 FEET WEST OF AND PARALLEL WITH THE AFOREMENTIONED EAST LINE OF BLOCK 86), SAID POINT BEING THE POINT OF BEGINNING OF THE PARCEL HEREIN DESCRIBED; THENCE SOUTH 0 DEGREES 03 MINUTES 37 SECONDS EAST, ALONG THE WEST LINE OF SOUTH WELLS STREET AFORESAID, 388.20 FEET; THENCE SOUTH 89 DEGREES 56 MINUTES 23 SECONDS WEST, PERPENDICULAR TO THE LAST DESCRIBED LINE, 199.78 FEET TO A POINT ON A LINE DRAWN 1.51 FEET (AS MEASURED PERPENDICULARLY) EAST OF AND PARALLEL WITH THE EASTERLY LINE OF A 20 FOOT PERMANENT ACCESS EASEMENT PER CIRCUIT COURT OF COOK COUNTY CASE NO. 76L11684 ENTERED JULY 1, 1977; THENCE SOUTH 5 DEGREES 26 MINUTES 15 SECONDS EAST, ALONG SAID PARALLEL LINE, 108.05 FEET; THENCE SOUTH 84 DEGREES 33 MINUTES 45 SECONDS WEST, PERPENDICULAR TO THE LAST DESCRIBED LINE, 22.99 FEET; THENCE NORTH 5 DEGREES 26 MINUTES 15 SECONDS WEST, ALONG A LINE DRAWN 1.48 FEET (AS MEASURED PERPENDICULARLY) WEST OF AND PARALLEL WITH THE WESTERLY LINE OF THE 20 FOOT EASEMENT AFORESAID, 500.89 FEET TO A POINT ON THE SOUTH LINE OF WEST POLK STREET; THENCE SOUTH 89 DEGREES 53 MINUTES 33 SECONDS EAST, ALONG SAID SOUTH LINE, 259.48 FEET TO THE HEREINABOVE DESIGNATED POINT OF BEGINNING;

SAID PARCEL HAVING NO LOWER LIMITS AND HAVING AS AN UPPER LIMIT A HORIZONTAL PLANE OF ELEVATION +5.00 FEET CHICAGO CITY DATUM, IN COOK COUNTY, ILLINOIS.

UNOFFICIAL COPY

EXCEPTING THEREFROM THE FOLLOWING DESCRIBED PARCELS:

PARCEL RI-LI:

THAT PART OF BLOCKS 85 AND 86 IN THE SCHOOL SECTION ADDITION TO CHICAGO, BEING A SUBDIVISION OF SECTION 16, TOWNSHIP 39 NORTH, RANGE 14, EAST OF THE THIRD PRINCIPAL MERIDIAN AND OF THE FILLED OLD CHANNEL OF THE SOUTH BRANCH OF THE CHICAGO RIVER, ALL TAKEN AS A TRACT, DESCRIBED AS FOLLOWS:

COMMENCING AT THE POINT OF INTERSECTION OF THE EAST LINE OF BLOCK 86 AFORESAID WITH THE SOUTH LINE OF WEST POLK STREET; THENCE NORTH 89 DEGREES 53 MINUTES 33 SECONDS WEST, ALONG THE SOUTH LINE OF WEST POLK STREET, 10.00 FEET TO A POINT ON THE WEST LINE OF SOUTH WELLS STREET (SAID WEST LINE BEING DRAWN 10.00 FEET WEST OF AND PARALLEL WITH THE AFOREMENTIONED EAST LINE OF BLOCK 86); THENCE SOUTH 0 DEGREES 03 MINUTES 37 SECONDS EAST, ALONG THE WEST LINE OF SOUTH WELLS STREET AFORESAID, 99.50 FEET; THENCE SOUTH 89 DEGREES 56 MINUTES 23 SECONDS WEST, PERPENDICULAR TO THE LAST DESCRIBED LINE, 185.29 FEET TO THE POINT OF BEGINNING OF THE PARCEL HEREIN DESCRIBED; THENCE SOUTH 50 DEGREES 29 MINUTES 47 SECONDS EAST, 6.48 FEET; THENCE SOUTH 39 DEGREES 30 MINUTES 13 SECONDS WEST, PERPENDICULAR TO THE LAST DESCRIBED LINE, 11.22 FEET; THENCE NORTH 50 DEGREES 29 MINUTES 47 SECONDS WEST, 6.48 FEET TO A POINT, SAID POINT BEING 108.72 FEET (AS MEASURED PERPENDICULARLY) SOUTH OF THE SOUTH LINE OF WEST POLK STREET AFORESAID; THENCE NORTH 39 DEGREES 30 MINUTES 13 SECONDS EAST, PERPENDICULAR TO THE LAST DESCRIBED LINE, 11.22 FEET TO THE HEREINABOVE DESIGNATED POINT OF BEGINNING;

SAID PARCEL HAVING AS A LOWER LIMIT A HORIZONTAL PLANE OF ELEVATION (-)10.50 FEET CHICAGO CITY DATUM, AND HAVING AS AN UPPER LIMIT A HORIZONTAL PLANE OF ELEVATION +5.00 FEET CHICAGO CITY DATUM, IN COOK COUNTY, ILLINOIS,

UNOFFICIAL COPY

ALSO EXCEPTING:

PARCEL R2-L1:

THAT PART OF BLOCKS 85 AND 86 IN THE SCHOOL SECTION ADDITION TO CHICAGO, BEING A SUBDIVISION OF SECTION 16, TOWNSHIP 39 NORTH RANGE 14, EAST OF THE THIRD PRINCIPAL MERIDIAN AND OF THE FILLED OLD CHANNEL OF THE SOUTH BRANCH OF THE CHICAGO RIVER, ALL TAKEN AS A TRACT, DESCRIBED AS FOLLOWS:

COMMENCING AT THE POINT OF INTERSECTION OF THE EAST LINE OF BLOCK 86 AFORESAID WITH THE SOUTH LINE OF WEST POLK STREET; THENCE NORTH 89 DEGREES 53 MINUTES 33 SECONDS WEST, ALONG THE SOUTH LINE OF WEST POLK STREET, 10.00 FEET TO A POINT ON THE WEST LINE OF SOUTH WELLS STREET (SAID WEST. LINE BEING DRAWN 10.00 FEET WEST OF AND PARALLEL WITH THE AFOREMENTIONED EAST LINE OF. BLOCK 86); THENCE SOUTH 0 DEGREES 03 MINUTES 37 SECONDS EAST, ALONG THE WEST LINE OF SOUTH WELLS STREET AFORESAID, 07.05 FEET; THENCE SOUTH 89 DEGREES 56 MINUTES 23 SECONDS WEST, PERPENDICULAR TO THE LAST DESCRIBED LINE, 175.93 FEET TO THE POINT OF BEGINNING OF THE PARCEL HEREIN DESCRIBED; THENCE SOUTH 50 DEGREES 29 MINUTES 47 SECONDS EAST, 7.25 FEET; THENCE SOUTH 39 DEGREES 30 MINUTES 13 SECONDS WEST, PERPENDICULAR TO THE LAST DESCRIBED LINE, 11.21 FEET; THENCE NORTH 50 DEGREES 29 MINUTES 47 SECONDS WEST, 7.25 FEET TO A POINT, SAID POINT BEING 116.24 FEET (AS MEASURED PERPENDICULARLY) SOUTH OF THE SOUTH LINE OF WEST POLK STREET AFORESAID; THENCE NORTH 39 DEGREES 30 MINUTES 13 SECONDS EAST, PERPENDICULAR TO THE LAST DESCRIBED LINE, 11.21 FEET TO THE HEREINABOVE DESIGNATED POINT OF BEGINNING;

SAID PARCEL HAVING AS A LOWER LIMIT A HORIZONTAL PLANE OF ELEVATION (-)10.50 FEET CHICAGO CITY DATUM, AND HAVING AS AN UPPER LIMIT A HORIZONTAL PLANE OF ELEVATION +5.00 FEET CHICAGO CITY DATUM, IN COOK COUNTY, ILLINOIS.

UNOFFICIAL COPY

ALSO EXCEPTING:

PARCEL R3-L1:

THAT PART OF BLOCKS 85 AND 86 IN THE SCHOOL SECTION ADDITION TO CHICAGO, BEING A SUBDIVISION OF SECTION 16, TOWNSHIP 39 NORTH, RANGE 14, EAST OF THE THIRD PRINCIPAL MERIDIAN AND OF THE FILLED OLD CHANNEL OF THE SOUTH BRANCH OF THE CHICAGO RIVER, ALL TAKEN AS A TRACT, DESCRIBED AS FOLLOWS:

COMMENCING AT THE POINT OF INTERSECTION OF THE EAST LINE OF BLOCK 86 AFORESAID WITH THE SOUTH LINE OF WEST POLK STREET; THENCE NORTH 89 DEGREES 53 MINUTES 33 SECONDS WEST, ALONG THE SOUTH LINE OF WEST POLK STREET, 10.00 FEET TO A POINT ON THE WEST LINE OF SOUTH WELLS STREET (SAID WEST LINE BEING DRAWN 10.00 FEET WEST OF AND PARALLEL WITH THE AFOREMENTIONED EAST LINE OF BLOCK 86); THENCE SOUTH 0 DEGREES 03 MINUTES 37 SECONDS EAST, ALONG THE WEST LINE OF SOUTH WELLS STREET AFORESAID, 17.41 FEET; THENCE SOUTH 89 DEGREES 56 MINUTES 23 SECONDS WEST, PERPENDICULAR TO THE LAST DESCRIBED LINE, 160.43 FEET TO THE POINT OF BEGINNING OF THE PARCEL HEREIN DESCRIBED; THENCE SOUTH 39 DEGREES 30 MINUTES 13 SECONDS WEST, 6.34 FEET; THENCE NORTH 50 DEGREES 29 MINUTES 47 SECONDS WEST, PERPENDICULAR TO THE LAST DESCRIBED LINE, 11.19 FEET; THENCE NORTH 39 DEGREES 30 MINUTES 13 SECONDS EAST, 6.34 FEET TO A POINT, SAID POINT BEING 210.77 FEET (AS MEASURED PERPENDICULARLY) SOUTH OF THE SOUTH LINE OF WEST POLK STREET AFORESAID; THENCE SOUTH 50 DEGREES 29 MINUTES 47 SECONDS EAST, PERPENDICULAR TO THE LAST DESCRIBED LINE, 11.19 FEET TO THE HEREINABOVE DESIGNATED POINT OF BEGINNING;

SAID PARCEL HAVING AS A LOWER LIMIT A HORIZONTAL PLANE OF ELEVATION (-)10.50 FEET CHICAGO CITY DATUM, AND HAVING AS AN UPPER LIMIT A HORIZONTAL PLANE OF ELEVATION +5.00 FEET CHICAGO CITY DATUM, IN COOK COUNTY, ILLINOIS.

UNOFFICIAL COPY

ALSO EXCEPTING:

PARCEL R4-L1:

THAT PART OF BLOCKS 85 AND 86 IN THE SCHOOL SECTION ADDITION TO CHICAGO, BEING A SUBDIVISION OF SECTION 16, TOWNSHIP 39 NORTH, RANGE 14, EAST OF THE THIRD PRINCIPAL MERIDIAN AND OF THE FILLED OLD CHANNEL OF THE SOUTH BRANCH OF THE CHICAGO RIVER, ALL TAKEN AS A TRACT; DESCRIBED AS FOLLOWS:

COMMENCING AT THE POINT OF INTERSECTION OF THE EAST LINE OF BLOCK 86 AFORESAID WITH THE SOUTH LINE OF WEST POLK STREET; THENCE NORTH 89 DEGREES 53 MINUTES 33 SECONDS WEST, ALONG THE SOUTH LINE OF WEST POLK STREET, 10.00 FEET TO A POINT ON THE WEST LINE OF SOUTH WELLS STREET (SAID WEST LINE BEING DRAWN 10.00 FEET WEST OF AND PARALLEL WITH THE AFOREMENTIONED EAST LINE OF BLOCK 86); THENCE SOUTH 0 DEGREES 03 MINUTES 37 SECONDS EAST, ALONG THE WEST LINE OF SOUTH WELLS STREET AFORESAID, 226.49 FEET; THENCE SOUTH 89 DEGREES 56 MINUTES 23 SECONDS WEST, PERPENDICULAR TO THE LAST DESCRIBED LINE, 168.18 FEET TO THE POINT OF BEGINNING OF THE PARCEL HEREIN DESCRIBED; THENCE SOUTH 39 DEGREES 30 MINUTES 13 SECONDS WEST, 7.42 FEET; THENCE NORTH 50 DEGREES 29 MINUTES 47 SECONDS WEST, PERPENDICULAR TO THE LAST DESCRIBED LINE, 11.00 FEET; THENCE NORTH 39 DEGREES 30 MINUTES 13 SECONDS EAST, 7.42 FEET TO A POINT, SAID POINT BEING 220.00 FEET (AS MEASURED PERPENDICULARLY) SOUTH OF THE SOUTH LINE OF WEST POLK STREET AFORESAID; THENCE SOUTH 50 DEGREES 29 MINUTES 47 SECONDS EAST, PERPENDICULAR TO THE LAST DESCRIBED LINE, 11.00 FEET TO THE HEREINABOVE DESIGNATED POINT OF BEGINNING;

SAID PARCEL HAVING AS A LOWER LIMIT A HORIZONTAL PLANE OF ELEVATION (-)10.50 FEET CHICAGO CITY DATUM, AND HAVING AS AN UPPER LIMIT A HORIZONTAL PLANE OF ELEVATION +5.00 FEET CHICAGO CITY DATUM, IN COOK COUNTY, ILLINOIS.

AREA = 95,910.5 SQUARE FEET OR 2.2018 ACRES.

UNOFFICIAL COPY

PARCEL C-L2:

THAT PART OF BLOCKS 85 AND 86 IN THE SCHOOL SECTION ADDITION TO CHICAGO, BEING A SUBDIVISION OF SECTION 16, TOWNSHIP 39 NORTH, RANGE 14, EAST OF THE THIRD PRINCIPAL MERIDIAN AND OF THE FILLED OLD CHANNEL OF THE SOUTH BRANCH OF THE CHICAGO RIVER, ALL TAKEN AS A TRACT, DESCRIBED AS FOLLOWS:

COMMENCING AT THE POINT OF INTERSECTION OF THE EAST LINE OF BLOCK . 86 AFORESAID WITH THE SOOTH LINE OF WEST POLK STREET; THENCE NORTH 89 DEGREES 53 MINUTES 33 SECONDS WEST, ALONG THE SOUTH LINE OF WEST POLK STREET, 10.00 FEET TO A POINT ON THE WEST LINE OF SOUTH WELLS STREET (SAID WEST LINE BEING DRAWN 10.00 FEET WEST OF AND PARALLEL WITH THE AFOREMENTIONED EAST LINE OF BLOCK 86), SAID POINT BEING THE POINT OF BEGINNING OF THE PARCEL HEREIN DESCRIBED; THENCE SOUTH 0 DEGREES 03 MINUTES 37 SECONDS EAST, ALONG THE WEST LINE OF SOUTH WELLS STREET AFORESAID, 388.20 FEET; THENCE SOUTH 89 DEGREES 56 MINUTES 23 SECONDS WEST, PERPENDICULAR TO THE LAST DESCRIBED LINE, 199.78 FEET TO A POINT ON A LINE DRAWN 1.51 FEET (AS MEASURED PERPENDICULARLY) EAST OF AND PARALLEL WITH THE EASTERLY LINE OF A 20 FOOT PERMANENT ACCESS BASEMENT PER CIRCUIT COURT OF COOK COUNTY CASE NO. 76L11684 ENTERED JULY 1, 1977; THENCE SOUTH 5 DEGREES 26 MINUTES 15 SECONDS EAST, ALONG SAID PARALLEL LINE, 108.05 FEET; THENCE SOUTH 84 DEGREES 33 MINUTES 45 SECONDS WEST, PERPENDICULAR TO THE LAST DESCRIBED LINE, 22.99 FEET; THENCE NORTH 5 DEGREES 26 MINUTES 15 SECONDS WEST, ALONG A LINE DRAWN 1.48 FEET (AS MEASURED PERPENDICULARLY) EAST OF AND PARALLEL WITH THE WESTERLY LINE OF THE 20 FOOT EASEMENT AFORESAID, 500.89 FEET TO A POINT ON THE SOUTH LINE OF WEST POLK STREET; THENCE SOUTH 89 DEGREES 53 MINUTES 33 SECONDS EAST, ALONG SAID SOUTH LINE, 259.48 FEET TO THE HEREINABOVE DESIGNATED POINT OF BEGINNING;

SAID PARCEL HAVING AS A LOWER LIMIT A HORIZONTAL PLANE OF ELEVATION +5.00 FEET CHICAGO CITY DATUM, AND HAVING AS AN UPPER LIMIT A HORIZONTAL PLANE OF ELEVATION +16.00 FEET CHICAGO CITY DATUM, IN COOK COUNTY, ILLINOIS.

UNOFFICIAL COPY

EXCEPTING THEREFROM THE FOLLOWING DESCRIBED PARCELS:

PARCEL R1-L2:

THAT PART OF BLOCKS 85 AND 86 IN THE SCHOOL SECTION ADDITION TO CHICAGO, BEING A SUBDIVISION OF SECTION 16, TOWNSHIP 39 NORTH, RANGE 14, EAST OF THE THIRD PRINCIPAL MERIDIAN AND OF THE FILLED OLD CHANNEL OF THE SOUTH BRANCH OF THE CHICAGO RIVER, ALL TAKEN AS A TRACT, DESCRIBED AS FOLLOWS:

COMMENCING AT THE POINT OF INTERSECTION OF THE EAST LINE OF BLOCK 86 AFORESAID WITH THE SOUTH LINE OF WEST POLK STREET; THENCE NORTH 89 DEGREES 53 MINUTES 33 SECONDS WEST, ALONG THE SOUTH LINE OF WEST POLK STREET, 10.00 FEET TO A POINT ON THE WEST LINE OF SOUTH WELLS STREET (SAID WEST LINE BEING DRAWN 10.00 FEET WEST OF AND PARALLEL WITH THE AFOREMENTIONED EAST LINE OF BLOCK 86); THENCE SOUTH 0 DEGREES 03 MINUTES 37 SECONDS EAST, ALONG THE WEST LINE OF SOUTH WELLS STREET AFORESAID, 99.50 FEET; THENCE SOUTH 89 DEGREES 56 MINUTES 23 SECONDS WEST, PERPENDICULAR TO THE LAST DESCRIBED LINE, 185.29 FEET TO THE POINT OF BEGINNING OF THE PARCEL HEREIN DESCRIBED; THENCE SOUTH 50 DEGREES 29 MINUTES 47 SECONDS EAST, 6.48 FEET; THENCE SOUTH 39 DEGREES 30 MINUTES 13 SECONDS WEST, PERPENDICULAR TO THE LAST DESCRIBED LINE, 11.22 FEET; THENCE NORTH 50 DEGREES 29 MINUTES 47 SECONDS WEST, 6.48 FEET TO A POINT, SAID POINT BEING 108.72 FEET (AS MEASURED PERPENDICULARLY) SOUTH OF THE SOUTH LINE OF WEST POLK STREET AFORESAID; THENCE NORTH 39 DEGREES 30 MINUTES 13 SECONDS EAST, PERPENDICULAR TO THE LAST DESCRIBED LINE, 11.22 FEET TO THE HEREINABOVE DESIGNATED POINT OF BEGINNING;

SAID PARCEL HAVING AS A LOWER LIMIT A HORIZONTAL PLANE OF ELEVATION +5.00 FEET CHICAGO CITY DATUM, AND HAVING AS AN UPPER LIMIT A HORIZONTAL PLANE OF ELEVATION +16.00 FEET CHICAGO CITY DATUM, IN COOK COUNTY, ILLINOIS.

ALSO EXCEPTING:

PARCEL R2-L2:

THAT PART OF BLOCKS 85 AND 86 IN THE SCHOOL SECTION ADDITION TO CHICAGO, BEING A SUBDIVISION OF SECTION 16, TOWNSHIP 39 NORTH, RANGE 14, EAST OF THE THIRD PRINCIPAL MERIDIAN AND OF THE FILLED OLD CHANNEL OF THE SOUTH BRANCH OF THE CHICAGO RIVER, ALL TAKEN AS A TRACT, DESCRIBED AS FOLLOWS:

UNOFFICIAL COPY

COMMENCING AT THE POINT OF INTERSECTION OF THE EAST LINE OF BLOCK 86 AFORESAID WITH THE SOUTH LINE OF WEST POLK STREET; THENCE NORTH 89 DEGREES 53 MINUTES 33 SECONDS WEST, ALONG THE SOUTH LINE OF WEST POLK STREET, 10.00 FEET TO A POINT ON THE WEST LINE OF SOUTH WELLS STREET (SAID WEST LINE BEING DRAWN 10.00 FEET WEST OF AND PARALLEL WITH THE AFOREMENTIONED EAST LINE OF BLOCK 86); THENCE SOUTH 0 DEGREES 03 MINUTES 37 SECONDS EAST, ALONG THE WEST LINE OF SOUTH WELLS STREET AFORESAID, 107.05 FEET; THENCE SOUTH 89 DEGREES 56 MINUTES 23 SECONDS WEST, PERPENDICULAR TO THE LAST DESCRIBED LINE, 175.93 FEET TO THE POINT OF BEGINNING OF THE PARCEL HEREIN DESCRIBED; THENCE SOUTH 50 DEGREES 29 MINUTES 47 SECONDS EAST, 7.25 FEET; THENCE SOUTH 39 DEGREES 30 MINUTES 13 SECONDS WEST, PERPENDICULAR TO THE LAST DESCRIBED LINE, 11.21 FEET; THENCE NORTH 50 DEGREES 29 MINUTES 47 SECONDS WEST, 7.25 FEET TO A POINT, SAID POINT BEING 116.24 FEET (AS MEASURED PERPENDICULARLY) SOUTH OF THE SOUTH LINE OF WEST POLK STREET AFORESAID, THENCE NORTH 39 DEGREES 30 MINUTES 13 SECONDS EAST, PERPENDICULAR TO THE LAST DESCRIBED LINE, 11.21 FEET TO THE HEREINABOVE DESIGNATED POINT OF BEGINNING;

SAID PARCEL HAVING AS A LOWER LIMIT A HORIZONTAL PLANE OF ELEVATION +5.00 FEET CHICAGO CITY DATUM, AND HAVING AS AN UPPER LIMIT A HORIZONTAL PLANE OF ELEVATION +16.00 FEET CHICAGO CITY DATUM, IN COOK COUNTY, ILLINOIS.

ALSO EXCEPTING:

PARCEL R3-L2:

THAT PART OF BLOCKS 85 AND 86 IN THE SCHOOL SECTION ADDITION TO CHICAGO, BEING A SUBDIVISION OF SECTION 16, TOWNSHIP 39 NORTH, RANGE 14, EAST OF THE THIRD PRINCIPAL MERIDIAN AND OF THE FILLED OLD CHANNEL OF THE SOUTH BRANCH OF THE CHICAGO RIVER, ALL TAKEN AS A TRACT, DESCRIBED AS FOLLOWS:

UNOFFICIAL COPY

COMMENCING AT THE POINT OF INTERSECTION OF THE EAST LINE OF BLOCK 86 AFORESAID WITH THE SOUTH LINE OF WEST POLK STREET; THENCE NORTH 89 DEGREES 53 MINUTES 33 SECONDS WEST, ALONG THE SOUTH LINE OF WEST POLK STREET, 10.00 FEET TO A POINT ON THE WEST LINE OF SOUTH WELLS STREET (SAID WEST LINE BEING DRAWN 10.00 FEET WEST OF AND PARALLEL WITH THE AFOREMENTIONED EAST LINE OF BLOCK 86); THENCE SOUTH 0 DEGREES 03 MINUTES 37 SECONDS EAST, ALONG THE WEST LINE OF SOUTH WELLS STREET AFORESAID, 217.41 FEET; THENCE SOUTH 89 DEGREES 56 MINUTES 23 SECONDS WEST, PERPENDICULAR TO THE LAST DESCRIBED LINE, 160.43 FEET TO THE POINT OF BEGINNING OF THE PARCEL HEREIN DESCRIBED; THENCE SOUTH 39 DEGREES 30 MINUTES 13 SECONDS WEST, 6.34 FEET; THENCE NORTH 50 DEGREES 29 MINUTES 47 SECONDS WEST, PERPENDICULAR TO THE LAST DESCRIBED LINE, 11.19 FEET; THENCE NORTH 39 DEGREES 30 MINUTES 13 SECONDS EAST, 6.34 FEET TO A POINT, SAID POINT BEING 210.77 FEET (AS MEASURED PERPENDICULARLY) SOUTH OF THE SOUTH LINE OF WEST POLK STREET AFORESAID, THENCE SOUTH 50 DEGREES 29 MINUTES 47 SECONDS EAST, PERPENDICULAR TO THE LAST DESCRIBED LINE, 11.19 FEET TO THE HEREINABOVE DESIGNATED POINT OF BEGINNING;

SAID PARCEL HAVING AS A LOWER LIMIT A HORIZONTAL PLANE OF ELEVATION +5.00 FEET CHICAGO CITY DATUM, AND HAVING AS AN UPPER LIMIT A HORIZONTAL PLANE OF ELEVATION +16.00 FEET CHICAGO CITY DATUM, IN COOK COUNTY, ILLINOIS.

ALSO EXCEPTING:

PARCEL R4-L2:

THAT PART OF BLOCKS 85 AND 86 IN THE SCHOOL SECTION ADDITION TO CHICAGO, BEING A SUBDIVISION OF SECTION 16, TOWNSHIP 39 NORTH, RANGE 14, EAST OF THE THIRD PRINCIPAL MERIDIAN AND OF THE FILLED OLD CHANNEL OF THE SOUTH BRANCH OF THE CHICAGO RIVER, ALL TAKEN AS A TRACT, DESCRIBED AS FOLLOWS:

COMMENCING AT THE POINT OF INTERSECTION OF THE EAST LINE OF BLOCK 86 AFORESAID WITH THE SOUTH LINE OF WEST POLK STREET; THENCE NORTH 89 DEGREES 53 MINUTES 33 SECONDS WEST, ALONG THE SOUTH LINE OF WEST POLK STREET, 10.00 FEET TO A POINT ON THE WEST LINE OF SOUTH WELLS STREET (SAID WEST LINE BEING DRAWN 10.00 FEET WEST OF AND PARALLEL WITH THE AFOREMENTIONED EAST LINE OF BLOCK 86); THENCE SOUTH 0 DEGREES 03 MINUTES 37 SECONDS EAST, ALONG THE WEST LINE OF SOUTH WELLS STREET AFORESAID, 226.49 FEET; THENCE SOUTH 89 DEGREES 56 MINUTES 23 SECONDS WEST, PERPENDICULAR TO THE LAST DESCRIBED LINE, 168.18 FEET TO THE POINT OF BEGINNING OF THE PARCEL HEREIN DESCRIBED; THENCE SOUTH 39 DEGREES 30 MINUTES 13 SECONDS WEST, 7.42 FEET; THENCE NORTH 50 DEGREES 29 MINUTES 47 SECONDS WEST, PERPENDICULAR TO THE

UNOFFICIAL COPY

LAST DESCRIBED LINE, 11.00 FEET; THENCE NORTH 39 DEGREES 30 MINUTES 13 SECONDS EAST, 7.42 FEET TO A POINT, SAID POINT BEING 220.00 FEET (AS MEASURED PERPENDICULARLY) SOUTH OF THE SOUTH LINE OF WEST POLK STREET AFORESAID; THENCE SOUTH 50 DEGREES 29 MINUTES 47 SECONDS EAST, PERPENDICULAR TO THE LAST DESCRIBED LINE, 11.00 FEET TO THE HEREINABOVE DESIGNATED POINT OF BEGINNING;

SAID PARCEL HAVING AS A LOWER LIMIT A HORIZONTAL PLANE OF ELEVATION +5.00 FEET CHICAGO CITY DATUM, AND HAVING AS AN UPPER LIMIT A HORIZONTAL PLANE OF ELEVATION +16.00 FEET CHICAGO CITY DATUM, IN COOK COUNTY, ILLINOIS.

AREA = 95,910.5 SQUARE FEET OR 2.2018 ACRES.

PARCEL C-L3:

THAT PART OF BLOCKS 85 AND 86 IN THE SCHOOL SECTION ADDITION TO CHICAGO, BEING A SUBDIVISION OF SECTION 16, TOWNSHIP 39 NORTH, RANGE 14, EAST OF THE THIRD PRINCIPAL MERIDIAN AND OF THE FILLED OLD CHANNEL OF THE SOUTH BRANCH OF THE CHICAGO RIVER, ALL TAKEN AS A TRACT, DESCRIBED AS FOLLOWS:

COMMENCING AT THE POINT OF INTERSECTION OF THE EAST LINE OF BLOCK 86 AFORESAID WITH THE SOUTH LINE OF WEST POLK STREET; THENCE NORTH 89 DEGREES 53 MINUTES 33 SECONDS WEST, ALONG THE SOUTH LINE OF WEST POLK STREET, 10.00 FEET TO A POINT ON THE WEST LINE OF SOUTH WELLS STREET (SAID WEST LINE BEING DRAWN 10.00 FEET WEST OF AND PARALLEL WITH THE AFOREMENTIONED EAST LINE OF BLOCK 86), SAID POINT BEING THE POINT OF BEGINNING OF THE PARCEL HEREIN DESCRIBED; THENCE SOUTH 0 DEGREES 03 MINUTES 37 SECONDS EAST, ALONG THE WEST LINE OF SOUTH WELLS STREET AFORESAID, 388.20 FEET; THENCE SOUTH 89 DEGREES 56 MINUTES 23 SECONDS WEST, PERPENDICULAR TO THE LAST DESCRIBED LINE, 199.78 FEET TO A POINT ON A LINE DRAWN 1.51 FEET (AS MEASURED PERPENDICULARLY) EAST OF AND PARALLEL WITH THE EASTERLY LINE OF A 20 FOOT PERMANENT ACCESS EASEMENT PER CIRCUIT COURT OF COOK COUNTY CASE NO. 76L11684 ENTERED JULY 1, 1977; THENCE SOUTH 5 DEGREES 26 MINUTES 15 SECONDS EAST, ALONG SAID PARALLEL LINE, 108.05 FEET; THENCE SOUTH 84 DEGREES 33 MINUTES 45 SECONDS WEST, PERPENDICULAR TO THE LAST DESCRIBED LINE, 22.99 FEET; THENCE NORTH 5 DEGREES 26 MINUTES 15 SECONDS WEST, ALONG A LINE DRAWN 1.48 FEET (AS MEASURED PERPENDICULARLY) WEST OF AND PARALLEL WITH THE WESTERLY LINE OF THE 20 FOOT EASEMENT AFORESAID, 5.46 FEET TO A POINT ON A CURVE; THENCE NORTHWESTERLY 173.44 FEET ALONG THE ARC OF A CIRCLE CONVEX TO THE SOUTHWEST, HAVING A RADIUS OF 142.50 FEET AND WHOSE CHORD BEARS NORTH 55 DEGREES 56 MINUTES 54 SECONDS WEST, 162.93 FEET TO A POINT ON THE EAST LINE OF THE SOUTH BRANCH OF THE CHICAGO RIVER AS ESTABLISHED BY ORDINANCE PASSED JULY

UNOFFICIAL COPY

8, 1926; THENCE NORTH . 4 DEGREES 27 MINUTES 27 SECONDS WEST, ALONG SAID EAST LINE, 81.53 FEET TO A POINT ON A CURVE; THENCE NORTHEASTERLY 180.08 FEET ALONG THE ARC OF A CIRCLE CONVEX TO THE NORTHWEST, HAVING A RADIUS OF 142.50 FEET AND WHOSE CHORD BEARS NORTH 48 DEGREES 22 MINUTES 05 SECONDS EAST, 168.33 FEET TO A POINT OF REVERSE CURVATURE; THENCE NORTHWESTERLY 117.79 FEET ALONG THE ARC OF A CIRCLE CONVEX TO THE NORTHEAST, HAVING A RADIUS OF 37.50 FEET AND WHOSE CHORD BEARS NORTH 5 DEGREES 27 MINUTES 10 SECONDS WEST, 75.00 FEET; THENCE SOUTH 84 DEGREES 33 MINUTES 45 SECONDS WEST, ALONG A LINE DRAWN TANGENT TO THE LAST DESCRIBED COURSE, 11.48 FEET TO A POINT ON A LINE DRAWN 14.8 FEET (AS MEASURED PERPENDICULARLY) WEST OF AND PARALLEL WITH THE WESTERLY LINE OF THE 20 FOOT EASEMENT AFORESAID? THENCE NORTH 5 DEGREES 26 MINUTES 15 SECONDS WEST, ALONG SAID PARALLEL LINE, 135.89 FEET TO A POINT ON THE SOUTH LINE OF WEST POLK STREET; THENCE SOUTH 89 DEGREES 53 MINUTES 33 SECONDS EAST, ALONG SAID SOUTH LINE, 259.48 FEET TO THE HEREINABOVE DESIGNATED POINT OF BEGINNING;

SAID PARCEL HAVING AS A LOWER LIMIT A HORIZONTAL PLANE OF ELEVATION +16.00 FEET CHICAGO CITY DATUM, AND HAVING AS AN UPPER LIMIT A HORIZONTAL PLANE OF ELEVATION +35.00 FEET CHICAGO CITY DATUM, IN COOK COUNTY, ILLINOIS.

EXCEPTING THEREFROM THE FOLLOWING DESCRIBED PARCELS:

PARCEL R1-L3:

THAT PART OF BLOCKS 85 AND 86 IN THE SCHOOL SECTION ADDITION TO CHICAGO, BEING A SUBDIVISION OF SECTION 16, TOWNSHIP 39 NORTH, RANGE 14, EAST OF THE THIRD PRINCIPAL MERIDIAN AND OF THE FILLED OLD CHANNEL OF THE SOUTH BRANCH OF THE CHICAGO RIVER, ALL TAKEN AS A TRACT, DESCRIBED AS FOLLOWS:

COMMENCING AT THE POINT OF INTERSECTION OF THE EAST LINE OF BLOCK 86 AFORESAID WITH THE SOUTH LINE OF WEST POLK STREET; THENCE NORTH 89 DEGREES 53 MINUTES 33 SECONDS WEST, ALONG THE SOUTH LINE OF WEST POLK STREET, 10.00 FEET TO A POINT ON THE WEST LINE OF SOUTH WELLS STREET (SAID WEST LINE BEING DRAWN 10.00 FEET WEST OF AND PARALLEL WITH THE AFOREMENTIONED EAST LINE OF BLOCK 86); THENCE SOUTH 0 DEGREES 03 MINUTES 37 SECONDS EAST, ALONG THE WEST LINE OF SOUTH WELLS STREET AFORESAID, 99.50 FEET; THENCE SOUTH 89 DEGREES 56 MINUTES 23 SECONDS WEST, PERPENDICULAR TO THE LAST DESCRIBED LINE, 185.29 FEET TO THE POINT OF BEGINNING OF THE PARCEL HEREIN DESCRIBED; THENCE SOUTH 50 DEGREES 29 MINUTES 47 SECONDS EAST, 6.48 FEET; THENCE SOUTH 39 DEGREES 30 MINUTES 13 SECONDS WEST, PERPENDICULAR TO THE LAST DESCRIBED LINE, 11.22 FEET; THENCE NORTH 50 DEGREES 29 MINUTES 47 SECONDS WEST, 6.48 FEET TO A POINT, SAID POINT BEING 108.72 FEET (AS

UNOFFICIAL COPY

MEASURED PERPENDICULARLY) SOUTH OF THE SOUTH LINE OF WEST POLK STREET AFORESAID; THENCE NORTH 39 DEGREES 30 MINUTES 13 SECONDS EAST, PERPENDICULAR TO THE LAST DESCRIBED LINE, 11.22 FEET TO THE HEREINABOVE DESIGNATED POINT OF BEGINNING;

SAID PARCEL HAVING AS A LOWER LIMIT A HORIZONTAL PLANE OF ELEVATION +16.00 FEET CHICAGO CITY DATUM, AND HAVING AS AN UPPER LIMIT A HORIZONTAL PLANE OF ELEVATION +35.00 FEET CHICAGO CITY DATUM, IN COOK COUNTY, ILLINOIS.

ALSO EXCEPTING:

PARCEL R2-13:

THAT PART OF BLOCKS 85 AND 86 IN THE SCHOOL SECTION ADDITION TO CHICAGO, BEING A SUBDIVISION OF SECTION 16, TOWNSHIP 39 NORTH, RANGE 14, EAST OF THE THIRD PRINCIPAL MERIDIAN AND OF THE FILLED OLD CHANNEL OF THE SOUTH BRANCH OF THE CHICAGO RIVER, ALL TAKEN AS A TRACT, DESCRIBED AS FOLLOWS:

COMMENCING AT THE POINT OF INTERSECTION OF THE EAST LINE OF BLOCK 86 AFORESAID WITH THE SOUTH LINE OF WEST POLK STREET; THENCE NORTH 89 DEGREES 53 MINUTES 33 SECONDS WEST, ALONG THE SOUTH LINE OF WEST POLK STREET, 10.00 FEET TO A POINT ON THE WEST LINE OF SOUTH WELLS STREET (SAID WEST LINE BEING DRAWN 10.00 FEET WEST OF AND PARALLEL WITH THE AFOREMENTIONED EAST LINE OF BLOCK 86); THENCE SOUTH 0 DEGREES 03 MINUTES 37 SECONDS EAST, ALONG THE WEST LINE OF SOUTH WELLS STREET AFORESAID, 107.05 FEET; THENCE SOUTH 89 DEGREES 56 MINUTES 23 SECONDS WEST, PERPENDICULAR TO THE LAST DESCRIBED LINE, 175.93 FEET TO THE POINT OF BEGINNING OF THE PARCEL HEREIN DESCRIBED; THENCE SOUTH 50 DEGREES 29 MINUTES 47 SECONDS EAST, 7.25 FEET, THENCE SOUTH 39 DEGREES 30 MINUTES 13 SECONDS WEST, PERPENDICULAR TO THE LAST DESCRIBED LINE, 11.21 FEET; THENCE NORTH 50 DEGREES 29 MINUTES 47 SECONDS WEST, 7.25 FEET TO A POINT, SAID POINT BEING 116.24 FEET (AS MEASURED PERPENDICULARLY) SOUTH OF THE SOUTH LINE OF WEST POLK STREET AFORESAID; THENCE NORTH 39 DEGREES 30 MINUTES 13 SECONDS EAST, PERPENDICULAR TO THE LAST DESCRIBED LINE, 11.21 FEET TO THE HEREINABOVE DESIGNATED POINT OF BEGINNING;

SAID PARCEL HAVING AS A LOWER LIMIT A HORIZONTAL PLANE OF ELEVATION +16.00 FEET CHICAGO CITY DATUM, AND HAVING AS AN UPPER LIMIT A HORIZONTAL PLANE OF ELEVATION +35.00 FEET CHICAGO CITY DATUM, IN COOK COUNTY, ILLINOIS.

UNOFFICIAL COPY

ALSO EXCEPTING:

PARCEL R3-L3:

THAT PART OF BLOCKS 85 AND 86 IN THE SCHOOL SECTION ADDITION TO CHICAGO, BEING A SUBDIVISION OF SECTION 16, TOWNSHIP 3 9 NORTH, RANGE 14, EAST OF THE THIRD PRINCIPAL MERIDIAN AND OF THE FILLED OLD CHANNEL OF THE SOUTH BRANCH OF THE CHICAGO RIVER, ALL TAKEN AS A TRACT, DESCRIBED AS FOLLOWS:

COMMENCING AT THE POINT OF INTERSECTION OF THE EAST LINE OF BLOCK 86 AFORESAID WITH THE SOUTH LINE OF WEST POLK STREET; THENCE NORTH 89 DEGREES 53 MINUTES 33 SECONDS WEST, ALONG THE SOUTH LINE OF WEST POLK STREET, 10.00 FEET TO A POINT ON THE WEST LINK OF SOUTH WELLS STREET (SAID WEST LINE BEING DRAWN 10.00 FEET WEST OF AND PARALLEL WITH THE AFOREMENTIONED EAST LINE OF BLOCK 86); THENCE SOUTH 0 DEGREES 03 MINUTES 37 SECONDS EAST, ALONG THE WEST LINE OF SOUTH WELLS STREET AFORESAID, 217.41 FEET; THENCE SOUTH 89 DEGREES 56 MINUTES 23 SECONDS WEST, PERPENDICULAR TO THE LAST DESCRIBED LINE, 160.43 FEET TO THE POINT OF BEGINNING OF THE PARCEL HEREIN DESCRIBED;

THENCE SOUTH 39 DEGREES 30 MINUTES 13 SECONDS WEST, 6.34 FEET; THENCE NORTH 50 DEGREES 29 MINUTES 47 SECONDS WEST, PERPENDICULAR TO THE LAST DESCRIBED LINE, 11.19 FEET; THENCE NORTH 39 DEGREES 30 MINUTES 13 SECONDS EAST, 6.34 FEET TO A POINT, SAID POINT BEING 210.77 FEET (AS MEASURED PERPENDICULARLY) SOUTH OF THE SOUTH LINE OF WEST POLK STREET AFORESAID; THENCE SOUTH 50 DEGREES 29 MINUTES 47 SECONDS EAST, PERPENDICULAR TO THE LAST DESCRIBED LINE, 11.19 FEET TO THE HEREINABOVE DESIGNATED POINT OF BEGINNING;

SAID PARCEL HAVING AS A LOWER LIMIT A HORIZONTAL PLANE OF ELEVATION +16.00 FEET CHICAGO CITY DATUM, AND HAVING AS AN UPPER LIMIT A HORIZONTAL PLANE OF ELEVATION +35.00 FEET CHICAGO CITY DATUM, IN COOK COUNTY, ILLINOIS.

UNOFFICIAL COPY

ALSO EXCEPTING:

PARCEL R4-L3:

THAT PART OF BLOCKS 85 AND 86 IN THE SCHOOL SECTION ADDITION TO CHICAGO, BEING A SUBDIVISION OF SECTION 16, TOWNSHIP 39 NORTH, RANGE 14, EAST OF THE THIRD PRINCIPAL MERIDIAN AND OF THE FILLED OLD CHANNEL OF THE SOUTH BRANCH OF THE CHICAGO RIVER, ALL TAKEN AS A TRACT, DESCRIBED AS FOLLOWS:

COMMENCING AT THE POINT OF INTERSECTION OF THE EAST LINE OF BLOCK 86 AFORESAID WITH THE SOUTH LINE OF WEST POLK STREET; THENCE NORTH 89 DEGREES 53 MINUTES 33 SECONDS WEST, ALONG THE SOUTH LINE OF WEST POLK STREET, 10.00 FEET TO A POINT ON THE WEST LINE OF SOUTH WELLS STREET (SAID WEST LINE BEING DRAWN 10.00 FEET WEST OF AND PARALLEL WITH THE AFOREMENTIONED EAST LINE OF BLOCK 86); THENCE SOUTH 0 DEGREES 03 MINUTES 37 SECONDS EAST, ALONG THE WEST LINE OF SOUTH WELLS STREET AFORESAID, 226.49 FEET; THENCE SOUTH 89 DEGREES 56 MINUTES 23 SECONDS WEST, PERPENDICULAR TO THE LAST DESCRIBED LINE, 168.18 FEET TO THE POINT OF BEGINNING OF THE PARCEL HEREIN DESCRIBED; THENCE SOUTH 39 DEGREES 30 MINUTES 13 SECONDS WEST, 7.42 FEET; THENCE NORTH 50 DEGREES 29 MINUTES 47 SECONDS WEST, PERPENDICULAR TO THE LAST DESCRIBED LINE, 11.00 FEET; THENCE NORTH 39 DEGREES 30 MINUTES 13 SECONDS EAST, 7.42 FEET TO A POINT, SAID POINT BEING 220.00 FEET (AS MEASURED PERPENDICULARLY) SOUTH OF THE SOUTH LINE OF WEST POLK STREET AFORESAID; THENCE SOUTH 50 DEGREES 29 MINUTES 47 SECONDS EAST, PERPENDICULAR TO THE LAST DESCRIBED LINE, 11.00 FEET TO THE HEREINABOVE DESIGNATED POINT OF BEGINNING;

SAID PARCEL HAVING AS A LOWER LIMIT A HORIZONTAL PLANE OF ELEVATION +16.00 FEET CHICAGO CITY DATUM, AND HAVING AS AN UPPER LIMIT A HORIZONTAL PLANE OF ELEVATION +35.00 FEET CHICAGO CITY DATUM, IN COOK COUNTY, ILLINOIS.

UNOFFICIAL COPY

ALSO EXCEPTING:

PARCEL R5-L3:

THAT PART OF BLOCKS 85 AND 86 IN THE SCHOOL SECTION ADDITION TO CHICAGO, BEING A SUBDIVISION OF SECTION 16, TOWNSHIP 39 NORTH, RANGE 14, EAST OF THE THIRD PRINCIPAL MERIDIAN AND OF THE FILLED OLD CHANNEL OF THE SOUTH BRANCH OF THE CHICAGO RIVER, ALL TAKEN AS A TRACT, DESCRIBED AS FOLLOWS:

COMMENCING AT THE INTERSECTION OF THE EAST LINE OF BLOCK 86 AFORESAID WITH THE SOUTH LINE OF WEST POLK STREET; THENCE NORTH 89 DEGREES S3 MINUTES 33 SECONDS WEST, ALONG THE SOUTH LINE OF WEST POLK STREET, 10.00 FEET TO A POINT ON THE WEST LINE OF SOUTH WELLS STREET (SAID WEST LINE BEING DRAWN 10.00 FEET WEST OF AND PARALLEL WITH THE AFOREMENTIONED EAST LINE OF BLOCK 86); THENCE SOUTH 0 DEGREES 03 MINUTES 37 SECONDS EAST ALONG THE WEST LINE OF SOUTH WELLS STREET AFORESAID, 188.20 FEET; THENCE SOUTH 89 DEGREES 56 MINUTES 23 SECONDS WEST, PERPENDICULAR TO THE LAST DESCRIBED LINE, 199.78 FEET TO A POINT ON A LINE DRAWN 151 FEET (AS MEASURED PERPENDICULARLY) EAST OF AND PARALLEL WITH THE EASTERLY LINE OF A 20 FOOT PERMANENT ACCESS EASEMENT PER CIRCUIT COURT OF COOK COUNTY CASE NO. 76L11684 ENTERED JULY 1, 1977; THENCE SOUTH 5 DEGREES 26 MINUTES 15 SECONDS EAST, ALONG SAID PARALLEL LINE, SAID LINE HEREINAFTER REFERRED TO AS LINE "B", A DISTANCE OF 5.33 FEET; THENCE SOUTH 84 DEGREES 33 MINUTES 45 SECONDS WEST, PERPENDICULAR TO THE LAST DESCRIBED LINE, 70.38 FEET TO THE POINT OF BEGINNING OF THE PARCEL HEREIN DESCRIBED; THENCE SOUTH 50 DEGREES 29 MINUTES 47 SECONDS EAST, 7.70 FEET; THENCE SOUTH 39 DEGREES 30 MINUTES 13 SECONDS WEST, PERPENDICULAR TO THE LAST DESCRIBED LINE, 11.75 FEET TO A POINT, SAID POINT BEING 88.96 FEET (AS MEASURED PERPENDICULARLY) NORTH OF A LINE HEREINAFTER REFERRED TO AS LINE "C", BEING A LINE DRAWN PERPENDICULAR TO THE EASTERLY LINE OF A 20 FOOT PERMANENT ACCESS EASEMENT AFORESAID AND PASSING THROUGH A POINT 102.72 FEET (AS MEASURED PERPENDICULARLY) SOUTH OF THE POINT OF BEGINNING AFORESAID AND 73.21 FEET (AS MEASURED PERPENDICULARLY) WEST OF THE HERETOFORE DESIGNATED LINE "B"; THENCE NORTH 50 DEGREES 29 MINUTES 47 SECONDS WEST, 7.70 FEET; THENCE NORTH 39 DEGREES 30 MINUTES 13 SECONDS EAST, PERPENDICULAR TO THE LAST DESCRIBED LINE, 11.75 FEET TO THE HEREINABOVE DESIGNATED POINT OF BEGINNING;

SAID PARCEL HAVING AS A LOWER LIMIT A HORIZONTAL PLANE OF ELEVATION +16.00 FEET CHICAGO CITY DATUM, AND HAVING AS AN UPPER LIMIT A HORIZONTAL PLANE OF ELEVATION + 35.00 FEET CHICAGO CITY DATUM, IN COOK COUNTY, ILLINOIS.

UNOFFICIAL COPY

ALSO EXCEPTING:

PARCEL R6-L3:

THAT PART OF BLOCKS 85 AND 86 IN THE SCHOOL SECTION ADDITION TO CHICAGO, BEING A SUBDIVISION OF SECTION 16, TOWNSHIP 39 NORTH, RANGE 14, EAST OF THE THIRD PRINCIPAL MERIDIAN AND OF THE FILLED OLD CHANNEL OF THE SOUTH BRANCH OF THE CHICAGO RIVER, ALL TAKEN AS A TRACT, DESCRIBED AS FOLLOWS:

COMMENCING AT THE INTERSECTION OF THE EAST LINE OF BLOCK 86 AFORESAID WITH THE SOUTH LINE OF WEST POLK STREET; THENCE NORTH 89 DEGREES 53 MINUTES 33 SECONDS WEST, ALONG THE SOUTH LINE OF WEST POLK STREET, 10.00 FEET TO A POINT ON THE WEST LINE OF SOUTH WELLS STREET (SAID WEST LINE BEING DRAWN 10.00 FEET WEST OF AND PARALLEL WITH THE AFOREMENTIONED EAST LINE OF BLOCK 86); THENCE SOUTH 0 DEGREES 03 MINUTES 37 SECONDS EAST ALONG THE WEST LINE OF SOUTH WELLS STREET AFORESAID, 388.20 FEET; THENCE SOUTH 89 DEGREES 56 MINUTES 23 SECONDS WEST, PERPENDICULAR TO THE LAST DESCRIBED LINE, 199.78 FEET TO A POINT ON A LINE DRAWN 1.51 FEET (AS MEASURED PERPENDICULARLY) EAST OF AND PARALLEL WITH THE EASTERLY LINE OF A 20 FOOT PERMANENT ACCESS EASEMENT PER CIRCUIT COURT OF COOK COUNTY CASE NO. 76L11684 ENTERED JULY 1, 1977; THENCE SOUTH 5 DEGREES 26 MINUTES 15 SECONDS EAST, ALONG SAID PARALLEL LINE, SAID LINE HEREINAFTER REFERRED TO AS LINE "B", A DISTANCE OF 14.62 FEET; THENCE SOUTH 84 DEGREES 33 MINUTES 45 SECONDS WEST, PERPENDICULAR TO THE LAST DESCRIBED LINE, 61.05 FEET TO THE POINT OF BEGINNING OF THE PARCEL HEREIN DESCRIBED; THENCE SOUTH 50 DEGREES 29 MINUTES 47 SECONDS EAST, 6.85 FEET; THENCE SOUTH 39 DEGREES 30 MINUTES 13 SECONDS WEST, PERPENDICULAR TO THE LAST DESCRIBED LINE, 11.75 FEET TO A POINT, SAID POINT BEING 80.28 FEET (AS MEASURED PERPENDICULARLY) NORTH OF A LINE HEREINAFTER REFERRED TO AS LINE "C", BEING A LINE DRAWN PERPENDICULAR TO THE EASTERLY LINE OF A 20 FOOT PERMANENT ACCESS EASEMENT AFORESAID AND PASSING THROUGH A POINT 93.43 FEET (AS MEASURED PERPENDICULARLY) SOUTH OF THE POINT OF BEGINNING AFORESAID AND 64.50 FEET (AS MEASURED PERPENDICULARLY) WEST OF THE HERETOFORE DESIGNATED LINE "B"; THENCE NORTH 50 DEGREES 29 MINUTES 47 SECONDS WEST, 6.85 FEET; THENCE NORTH 39 DEGREES 30 MINUTES 13 SECONDS EAST, PERPENDICULAR TO THE LAST DESCRIBED LINE, 11.75 FEET TO THE HEREINABOVE DESIGNATED POINT OF BEGINNING;

SAID PARCEL HAVING AS A LOWER LIMIT A HORIZONTAL PLANE OF ELEVATION +16.00 FEET CHICAGO CITY DATUM, AND HAVING AS AN UPPER LIMIT A HORIZONTAL PLANE OF ELEVATION +35.00 FEET CHICAGO CITY DATUM, IN COOK COUNTY, ILLINOIS.

AREA =120,971.1 SQUARE FEET OR 2.7771 ACRES.

UNOFFICIAL COPY

PARCEL CI-L3:

THAT PART OF BLOCKS 85 AND 86 IN THE SCHOOL SECTION ADDITION TO CHICAGO, BEING A SUBDIVISION OF SECTION 16, TOWNSHIP 39 NORTH, RANGE 14, EAST OF THE THIRD PRINCIPAL MERIDIAN AND OF THE FILLED OLD CHANNEL OF THE SOUTH BRANCH OF THE CHICAGO RIVER, ALL TAKEN AS A TRACT, DESCRIBED AS FOLLOWS:

COMMENCING AT THE INTERSECTION OF THE EAST LINE OF BLOCK 86 AFORESAID WITH THE SOUTH LINE OF WEST POLK STREET; THENCE NORTH 89 DEGREES 53 MINUTES 33 SECONDS WEST, ALONG THE SOUTH LINE OF WEST POLK STREET, 10.00 FEET TO A POINT ON THE WEST LINE OF SOUTH WELLS STREET (SAID WEST LINE BEING DRAWN 10.00 FEET WEST OF AND PARALLEL WITH THE AFOREMENTIONED EAST LINE OF BLOCK 86); THENCE SOUTH 0 DEGREES 03 MINUTES 37 SECONDS EAST ALONG THE WEST LINE OF SOUTH WELLS STREET AFORESAID, 388.20 FEET; THENCE SOUTH 8 9 DEGREES 56 MINUTES 23 SECONDS WEST, PERPENDICULAR TO THE LAST DESCRIBED LINE, 199.78 FEET TO A POINT ON A LINE DRAWN 1.51 FEET (AS MEASURED PERPENDICULARLY) EAST OF AND PARALLEL WITH THE EASTERLY LINE OF A 20 FOOT PERMANENT ACCESS EASEMENT PER CIRCUIT COURT OF COOK COUNTY CASE NO. 76L11684 ENTERED JULY, 1, 1977; THENCE SOUTH 5 DEGREES 26 MINUTES 15 SECONDS EAST, ALONG SAID PARALLEL LINE, 108.05 FEET; THENCE SOUTH 84 DEGREES 33 MINUTES 45 SECONDS WEST, PERPENDICULAR TO THE LAST DESCRIBED LINE, 22.99 FEET TO A POINT ON A LINE DRAWN 1.48 FEET (AS MEASURED PERPENDICULARLY) WEST OF AND PARALLEL WITH THE WESTERLY LINE OF THE 20 FOOT EASEMENT AFORESAID; THENCE CONTINUING SOUTH 84 DEGREES 33 MINUTES 45 SECONDS WEST, 24.07 FEET; THENCE NORTH 5 DEGREES 26 MINUTES 15 SECONDS WEST, PERPENDICULAR TO THE LAST DESCRIBED LINE, 62.06 FEET TO THE POINT OF BEGINNING OF THE FOLLOWING DESCRIBED PARCEL; THENCE SOUTH 84 DEGREES 30 MINUTES 02 SECONDS WEST, 2.97 FEET; THENCE NORTH 5 DEGREES 29 MINUTES 58 SECONDS WEST, 2.22 FEET; THENCE NORTH 50 DEGREES 29 MINUTES 47 SECONDS WEST, 42.49 FEET; THENCE NORTH 39 DEGREES 30 MINUTES 13 SECONDS EAST, 5.18 FEET; THENCE NORTH 6 DEGREES 51 MINUTES 19 SECONDS WEST, 24.84 FEET; THENCE NORTH 83 DEGREES 45 MINUTES 48 SECONDS EAST, 2.97 FEET TO A POINT, SAID POINT BEING 51.10 FEET (AS MEASURED PERPENDICULARLY) WEST OF THE HEREINAFTER DESIGNATED LINE "A", BEING A LINE DRAWN 1.48 FEET (AS MEASURED PERPENDICULARLY) WEST OF AND PARALLEL WITH THE WESTERLY LINE OF THE 0 FOOT BASEMENT AFORESAID; THENCE SOUTH 47 DEGREES 32 MINUTES 01 SECONDS EAST, 36.08 FEET; THENCE NORTH 84 DEGREES 00 MINUTES 45 SECONDS EAST, 2.87 FEET TO A POINT, SAID POINT BEING 24.05 FEET (AS MEASURED PERPENDICULARLY) WEST OF THE HEREINABOVE DESIGNATED LINE "A"; THENCE SOUTH 5 DEGREES 24 MINUTES 11 SECONDS EAST, 34.12 FEET TO THE HEREINABOVE DESIGNATED POINT OF BEGINNING

UNOFFICIAL COPY

SAID PARCEL HAVING AS A LOWER LIMIT A HORIZONTAL PLANE OF ELEVATION +12.60 FEET CHICAGO CITY DATUM, AND HAVING AS AN UPPER LIMIT A HORIZONTAL PLANE OF ELEVATION +16.00 FEET CHICAGO CITY DATUM, IN COOK COUNTY, ILLINOIS.

AREA = 1000.5 SQUARE FEET OR 0.0230 ACRES.

PARCEL C4-L3:

THAT PART OF BLOCKS 85 AND 86 IN THE SCHOOL SECTION ADDITION TO CHICAGO, BEING A SUBDIVISION OF SECTION 16, TOWNSHIP 39 NORTH, RANGE 14, EAST OF THE THIRD PRINCIPAL MERIDIAN AND OF THE FILLED OLD CHANNEL OF THE SOUTH BRANCH OF THE CHICAGO RIVER, ALL TAKEN AS A TRACT, DESCRIBED AS FOLLOWS:

COMMENCING AT THE INTERSECTION OF THE EAST LINE OF BLOCK 86 AFORESAID WITH THE SOUTH LINE OF WEST POLK STREET; THENCE NORTH 89 DEGREES 53 MINUTES 35 SECONDS WEST, ALONG THE SOUTH LINE OF WEST POLK STREET, 10.00 FEET TO A POINT ON THE WEST LINE OF SOUTH WELLS STREET (SAID WEST LINE BEING DRAWN 10.00 FEET WEST OF AND PARALLEL WITH THE AFOREMENTIONED EAST LINE OF BLOCK 86); THENCE SOUTH 0 DEGREES 03 MINUTES 37 SECONDS EAST ALONG THE WEST LINE OF SOUTH WELLS STREET AFORESAID, 388.20 FEET; THENCE SOUTH 89 DEGREES 56 MINUTES 23 SECONDS WEST, PERPENDICULAR TO THE LAST DESCRIBED LINE, 199.78 FEET TO A POINT ON A LINE DRAWN 1.51 FEET (AS MEASURED PERPENDICULARLY) EAST OF AND PARALLEL WITH THE EASTERLY LINE OF A 20 FOOT PERMANENT ACCESS EASEMENT PER CIRCUIT COURT OF COOK COUNTY CASE NO. 76L11684 ENTERED JULY 1, 1977; THENCE SOUTH 5 DEGREES 26 MINUTES 15 SECONDS EAST, ALONG SAID PARALLEL LINE 108.05 FEET; THENCE SOUTH 84 DEGREES 33 MINUTES 45 SECONDS WEST, PERPENDICULAR TO THE LAST DESCRIBED LINE, 22.99 FEET TO THE POINT OF BEGINNING OF THE FOLLOWING DESCRIBED PARCEL; THENCE CONTINUING SOUTH 84 DEGREES 33 MINUTES 45 SECONDS WEST, 118.52 FEET; THENCE NORTH 5 DEGREES 26 MINUTES 15 SECONDS WEST, ALONG THE EAST LINE OF THE SOUTH BRANCH OF THE CHICAGO RIVER AS ESTABLISHED BY ORDINANCE PASSED JULY 8, 1926, A DISTANCE OF 14.67 FEET TO THE POINT OF INTERSECTION WITH THE SOUTHWESTERLY FACE OF THE DOCK AS IT EXISTED PRIOR TO JULY 8, 1926; THENCE NORTH 17 DEGREES 31 MINUTES 24 SECONDS WEST, ALONG THE EAST LINE OF THE SOUTH BRANCH OF THE CHICAGO RIVER AFORESAID, 39.09 FEET; THENCE NORTH 4 DEGREES 27 MINUTES 27 SECONDS WEST, ALONG THE EAST LINE OF THE SOUTH BRANCH OF THE CHICAGO RIVER AFORESAID, 56.19 FEET TO A POINT ON A CURVE; THENCE SOUTHEASTERLY 173.44 FEET ALONG THE ARC OF A CIRCLE CONVEX TO THE SOUTHWEST, HAVING A RADIUS OF 142.50 FEET AND WHOSE CHORD BEARS SOUTH 55 DEGREES 56 MINUTES 54 SECONDS WEST, 162.93 FEET TO A POINT ON A LINE DRAWN 1.48 FEET (AS MEASURED PERPENDICULARLY) WEST OF AND PARALLEL WITH THE WESTERLY LINE OF THE 20 FOOT EASEMENT AFORESAID;

UNOFFICIAL COPY

THENCE SOUTH 5 DEGREES 26 MINUTES 15 SECONDS EAST, ALONG SAID PARALLEL LINE, 5.46 FEET TO THE HEREINABOVE DESIGNATED POINT OF BEGINNING;

SAID PARCEL HAVING AS A LOWER LIMIT A HORIZONTAL PLANE OF ELEVATION +16.00 FEET CHICAGO CITY DATUM, AND HAVING AS AN UPPER LIMIT A HORIZONTAL PLANE OF ELEVATION +35.00 FEET CHICAGO CITY DATUM, IN COOK COUNTY, ILLINOIS.

AREA = 4,159.7 SQUARE FEET OR 0.0957 ACRES.

PARCEL C5-13:

THAT PART OF BLOCKS 85 AND 86 IN THE SCHOOL SECTION ADDITION TO CHICAGO, BEING A SUBDIVISION OF SECTION 16, TOWNSHIP 39 NORTH, RANGE 14, EAST OF THE THIRD PRINCIPAL MERIDIAN AND OF THE FILLED OLD CHANNEL OF THE SOUTH BRANCH OF THE CHICAGO RIVER, ALL TAKEN AS A TRACT, DESCRIBED AS FOLLOWS:

COMMENCING AT THE POINT OF INTERSECTION OF THE EAST LINE OF BLOCK 86 AFORESAID WITH THE SOUTH LINE OF WEST POLK STREET, THENCE NORTH 89 DEGREES 53 MINUTES 33 SECONDS WEST, ALONG THE SOUTH LINE OF WEST POLK STREET; 10.00 FEET TO A POINT ON THE WEST LINE OF SOUTH WELLS STREET (SAID WEST LINE BEING DRAWN 10.00 FEET WEST OF AND PARALLEL WITH THE AFOREMENTIONED. EAST LINE OF BLOCK 86); THENCE SOUTH 0 DEGREES 03 MINUTES 37 SECONDS EAST, ALONG THE WEST LINE OF SOUTH WELLS STREET AFORESAID, 388.20 FEET; THENCE SOUTH 89 DEGREES, 56 MINUTES 23 SECONDS WEST, PERPENDICULAR TO THE LAST DESCRIBED LINE, 199.78 FEET TO A POINT ON A LINE DRAWN 1.51 FEET (AS MEASURED PERPENDICULARLY) EAST OF AND PARALLEL WITH THE EASTERLY LINE OF A 20 FOOT PERMANENT ACCESS EASEMENT PER CIRCUIT COURT OF COOK COUNTY CASE NO. 76L11684 ENTERED JULY 1, 1977; THENCE NORTH 5 DEGREES 26 MINUTES 15 SECONDS WEST, ALONG SAID PARALLEL LINE, 1.95 FEET; THENCE SOUTH 84 DEGREES 33 MINUTES 45 SECONDS WEST, PERPENDICULAR TO THE LAST DESCRIBED LINE, 1.51 FEET TO A POINT ON THE EASTERLY LINE OF THE 20 FOOT EASEMENT AFORESAID; THENCE NORTH 5 DEGREES 26 MINUTES 15 SECONDS WEST, ALONG SAID EASTERLY LINE, 181.36 FEET TO A POINT ON A CURVE, SAID POINT BEING THE POINT OF BEGINNING OF THE PARCEL HEREIN DESCRIBED; THENCE NORTHWESTERLY 107.69 FEET ALONG THE ARC OF A CIRCLE CONVEX TO THE NORTHEAST, HAVING A RADIUS OF 37.50 FEET AND WHOSE CHORD BEARS NORTH 13 DEGREES 10 MINUTES 14 SECONDS WEST, 74.32 FEET; THENCE SOUTH 84 DEGREES 33 MINUTES 45 SECONDS WEST, ALONG A LINE DRAWN TANGENT TO THE LAST DESCRIBED COURSE, 11.48 FEET TO THE POINT OF INTERSECTION WITH A LINE DRAWN 1.48 FEET (AS MEASURED PERPENDICULARLY) WEST OF AND PARALLEL WITH THE WESTERLY LINE OF THE

UNOFFICIAL COPY

20 FOOT EASEMENT AFORESAID; THENCE NORTH 5 DEGREES 26 MINUTES 15 SECONDS WEST, PERPENDICULAR TO THE LAST DESCRIBED LINE, 135.89 FEET TO A POINT ON THE SOUTH LINE OF WEST POLK STREET, SAID POINT BEING 259.48 FEET (AS MEASURED PERPENDICULARLY) WEST OF THE EAST LINE OF SOUTH WELLS STREET AFORESAID; THENCE NORTH 89 DEGREES 53 MINUTES 33 SECONDS WEST, ALONG SAID SOUTH LINE, 119.40 FEET TO A POINT ON THE EAST LINE OF THE SOUTH BRANCH OF THE CHICAGO RIVER AS ESTABLISHED BY ORDINANCE PASSED JULY 8, 1926; THENCE SOUTH 4 DEGREES 27 MINUTES 27 SECONDS EAST, ALONG SAID EAST LINE, 321.88 FEET TO A POINT ON A CURVE; THENCE NORTHEASTERLY 180.08 FEET ALONG THE ARC OF A CIRCLE CONVEX TO THE NORTHWEST, HAVING A RADIUS OF 142.50 FEET AND WHOSE CHORD BEARS NORTH 48 DEGREES 22 MINUTES 05 SECONDS EAST, 168.33 FEET TO A POINT OF REVERSE CURVATURE; THENCE NORTHEASTERLY 10.10 FEET ALONG THE ARC OF A CIRCLE CONVEX TO THE SOUTHEAST, HAVING A RADIUS OF 37.50 FEET AND WHOSE CHORD BEARS NORTH 76 DEGREES 48 MINUTES 51 SECONDS EAST, 10.07 FEET TO THE HEREINABOVE DESIGNATED POINT OF BEGINNING; SAID PARCEL HAVING AS A LOWER LIMIT A HORIZONTAL PLANE OF ELEVATION +16.00 FEET CHICAGO CITY DATUM, AND HAVING AS AN UPPER LIMIT A HORIZONTAL PLANE OF ELEVATION +35.00 FEET CHICAGO CITY DATUM, IN COOK COUNTY, ILLINOIS.

AREA = 32,756.4 SQUARE FEET OR 0.7520 ACRES.

PARCEL C2-L4:

THAT PART OF BLOCKS 85 AND 86 IN THE SCHOOL SECTION ADDITION TO CHICAGO, BEING A SUBDIVISION OF SECTION 16, TOWNSHIP 39 NORTH, RANGE 14, EAST OF THE THIRD PRINCIPAL MERIDIAN AND OF THE FILLED OLD CHANNEL OF THE SOUTH BRANCH OF THE CHICAGO RIVER, ALL TAKEN AS A TRACT, DESCRIBED AS FOLLOWS:

COMMENCING AT THE POINT OF INTERSECTION OF THE EAST LINE OF BLOCK 86 AFORESAID WITH THE SOUTH LINE OF WEST POLK STREET; THENCE NORTH 89 DEGREES 53 MINUTES 33 SECONDS WEST, ALONG THE SOUTH LINE OF WEST POLK STREET, 10.00 FEET TO A POINT ON THE WEST LINE OF SOUTH WELLS STREET (SAID WEST LINE BEING DRAWN 10.00 FEET WEST OF AND PARALLEL WITH THE AFOREMENTIONED EAST LINE OF BLOCK 86), SAID POINT BEING THE POINT OF BEGINNING OF THE PARCEL HEREIN DESCRIBED; THENCE SOUTH 0 DEGREES 03 MINUTES 37 SECONDS EAST, ALONG THE WEST LINE OF SOUTH WELLS STREET AFORESAID, 388.20 FEET; THENCE SOUTH 89 DEGREES 56 MINUTES 23 SECONDS WEST, PERPENDICULAR TO THE LAST DESCRIBED LINE, 199.78 FEET TO A POINT ON A LINE DRAWN 1.51 FEET (AS MEASURED PERPENDICULARLY) EAST OF AND PARALLEL WITH THE EASTERLY LINE OF A 20 FOOT PERMANENT ACCESS EASEMENT PER CIRCUIT COURT OF COOK COUNTY CASE NO. 76L11684 ENTERED JULY 1, 1977; THENCE NORTH 5 DEGREES 26 MINUTES 15 SECONDS WEST, ALONG SAID PARALLEL LINE 1.95 FEET; THENCE SOUTH 84 DEGREES 33 MINUTES 45 SECONDS WEST, PERPENDICULAR TO THE LAST DESCRIBED LINE,

UNOFFICIAL COPY

1.51 FEET TO A POINT ON THE EASTERLY LINE OF THE 20 FOOT EASEMENT AFORESAID; THENCE NORTH 5 DEGREES 26 MINUTES 15 SECONDS WEST, ALONG SAID EASTERLY LINE, 181.36 FEET TO A POINT ON A CURVE; THENCE NORTHWESTERLY 107.69 FEET ALONG THE ARC OF A CIRCLE CONVEX TO THE NORTHEAST, HAVING A RADIUS OF 37.50 FEET AND WHOSE CHORD BEARS NORTH 13 DEGREES 10 MINUTES 14 SECONDS WEST, 74.32 FEET; THENCE SOUTH 84 DEGREES 33 MINUTES 45 SECONDS WEST, ALONG A LINE DRAWN TANGENT TO THE LAST DESCRIBED COURSE, 11.48 FEET TO THE POINT OF INTERSECTION WITH A LINE DRAWN 1.48 FEET (AS MEASURED PERPENDICULARLY) WEST OF AND PARALLEL WITH THE WESTERLY LINE OF THE 20 FOOT EASEMENT AFORESAID; THENCE NORTH 5 DEGREES 26 MINUTES 15 SECONDS WEST, PERPENDICULAR TO THE LAST DESCRIBED LINE, 35.88 FEET; THENCE SOUTH 84 DEGREES 33 MINUTES 45 SECONDS WEST, 2.37 FEET; THENCE NORTH 5 DEGREES 26 MINUTES 15 SECONDS WEST, 11.30 FEET; THENCE SOUTH 84 DEGREES 33 MINUTES 45 SECONDS WEST, 11.00 FEET TO A POINT OF CURVATURE; THENCE NORTHWESTERLY 15.71 FEET ALONG THE ARC OF A CIRCLE CONVEX TO THE SOUTHEAST, HAVING A RADIUS OF 5.00 FEET AND WHOSE CHORD BEARS NORTH 5 DEGREES 26 MINUTES 15 SECONDS WEST, 10.00 FEET; THENCE NORTH 84 DEGREES 33 MINUTES 45 SECONDS EAST, ALONG A LINE DRAWN TANGENT TO THE LAST DESCRIBED COURSE, 11.00 FEET; THENCE NORTH 5 DEGREES 26 MINUTES 15 SECONDS WEST, 11.00 FEET; THENCE NORTH 84 DEGREES 33 MINUTES 45 SECONDS EAST, 2.37 FEET TO A POINT ON A LINE DRAWN 1.48 FEET (AS MEASURED PERPENDICULARLY) WEST OF AND PARALLEL WITH THE WESTERLY LINE OF THE 20 FOOT EASEMENT AFORESAID; THENCE NORTH 5 DEGREES 26 MINUTES 15 SECONDS WEST, ALONG SAID PARALLEL LINE, 67.71 FEET TO A POINT ON THE SOUTH LINE OF WEST POLK STREET; THENCE SOUTH 89 DEGREES 53 MINUTES 33 SECONDS EAST, ALONG SAID SOUTH LINE, 259.48 FEET TO THE HEREBY ABOVE DESIGNATED POINT OF BEGINNING;

SAID PARCEL HAVING AS A LOWER LIMIT A HORIZONTAL PLANE OF ELEVATION +35.00 FEET CHICAGO CITY DATUM, AND HAVING AS AN UPPER LIMIT A HORIZONTAL PLANE OF ELEVATION +51.80 FEET CHICAGO CITY DATUM, IN COOK COUNTY, ILLINOIS.

EXCEPTING THEREFROM THE FOLLOWING DESCRIBED PARCELS:

PARCEL R1-L4:

THAT PART OF BLOCKS 85 AND 86 IN THE SCHOOL SECTION ADDITION TO CHICAGO, BEING A SUBDIVISION OF SECTION 16, TOWNSHIP 39 NORTH, RANGE 14, EAST OF THE THIRD PRINCIPAL MERIDIAN AND OF THE FILLED OLD CHANNEL OF THE SOUTH BRANCH OF THE CHICAGO RIVER, ALL TAKEN AS A TRACT, DESCRIBED AS FOLLOWS:

UNOFFICIAL COPY

COMMENCING AT THE POINT OF INTERSECTION OF THE EAST LINE OF BLOCK 86 AFORESAID WITH THE SOUTH LINE OF WEST POLK STREET; THENCE NORTH 89 DEGREES 53 MINUTES 33 SECONDS WEST, ALONG THE SOUTH LINE OF WEST POLK STREET, 10.00 FEET TO A POINT ON THE WEST LINE OF SOUTH WELLS STREET (SAID WEST LINE BEING DRAWN 10.00 FEET WEST OF AND PARALLEL WITH THE AFOREMENTIONED EAST LINE OF BLOCK 86); THENCE SOUTH 0 DEGREES 03 MINUTES 37 SECONDS EAST, ALONG THE WEST LINE OF SOUTH WELLS STREET AFORESAID, 99.50 FEET; THENCE SOUTH 89 DEGREES 56 MINUTES 23 SECONDS WEST, PERPENDICULAR TO THE LAST DESCRIBED LINE, 185.29 FEET TO THE POINT OF BEGINNING OF THE PARCEL HEREIN DESCRIBED; THENCE SOUTH 50 DEGREES 29 MINUTES 47 SECONDS EAST, 6.48 FEET; THENCE SOUTH 39 DEGREES 30 MINUTES 13 SECONDS WEST, PERPENDICULAR TO THE LAST DESCRIBED LINE, 11.22 FEET; THENCE NORTH 50 DEGREES 29 MINUTES 47 SECONDS WEST, 6.48 FEET TO A POINT, SAID POINT BEING 108.72 FEET (AS MEASURED PERPENDICULARLY) SOUTH OF THE SOUTH LINE OF WEST POLK STREET AFORESAID, THENCE NORTH 39 DEGREES 30 MINUTES 13 SECONDS EAST, PERPENDICULAR TO THE LAST DESCRIBED LINE, 11.22 FEET TO THE HEREINABOVE DESIGNATED POINT OF BEGINNING;

SAID PARCEL HAVING AS A LOWER LIMIT A HORIZONTAL PLANE OF ELEVATION +35.00 FEET CHICAGO CITY DATUM, AND HAVING AS AN UPPER LIMIT A HORIZONTAL PLANE OF ELEVATION +51.80 FEET CHICAGO CITY DATUM, IN COOK COUNTY, ILLINOIS.

ALSO EXCEPTING:

PARCEL R2-L4:

THAT PART OF BLOCKS 85 AND 86 IN THE SCHOOL SECTION ADDITION TO CHICAGO, BEING A SUBDIVISION OF SECTION 16, TOWNSHIP 39 NORTH, RANGE 14, EAST OF THE THIRD PRINCIPAL MERIDIAN AND OF THE FILLED OLD CHANNEL OF THE SOUTH BRANCH OF THE CHICAGO RIVER, ALL TAKEN AS A TRACT, DESCRIBED AS FOLLOWS:

UNOFFICIAL COPY

COMMENCING AT THE POINT OF INTERSECTION OF THE EAST LINE OF BLOCK 86 AFORESAID WITH THE SOUTH LINE OF WEST POLK STREET; THENCE NORTH 89 DEGREES 53 MINUTES 33 SECONDS WEST, ALONG THE SOUTH LINE OF WEST POLK STREET, 10.00 FEET TO A POINT ON THE WEST LINE OF SOUTH WELLS STREET (SAID WEST LINE BEING DRAWN 10.00 FEET WEST OF AND PARALLEL WITH THE AFOREMENTIONED EAST LINE OF BLOCK 86); THENCE SOUTH 0 DEGREES 03 MINUTES 37 SECONDS EAST, ALONG THE WEST LINE OF SOUTH WELLS STREET AFORESAID, 107.05 FEET; THENCE SOUTH 89 DEGREES 56 MINUTES 23 SECONDS WEST, PERPENDICULAR TO THE LAST DESCRIBED LINE, 175.93 FEET TO THE POINT OF BEGINNING OF THE PARCEL HEREIN DESCRIBED; THENCE SOUTH 50 DEGREES 29 MINUTES 47 SECONDS EAST, 7.25 FEET; THENCE SOUTH 39 DEGREES 30 MINUTES 13 SECONDS WEST, PERPENDICULAR TO THE LAST DESCRIBED LINE, 11.21 FEET; THENCE NORTH 50 DEGREES 29 MINUTES 47 SECONDS WEST, 7.25 FEET TO A POINT, SAID POINT BEING 116.24 FEET (AS MEASURED PERPENDICULARLY) SOUTH OF THE SOUTH LINE OF WEST POLK STREET AFORESAID, THENCE NORTH 39 DEGREES 30 MINUTES 13 SECONDS EAST, PERPENDICULAR TO THE LAST DESCRIBED LINE, 11.21 FEET TO THE HEREINABOVE DESIGNATED POINT OF BEGINNING;

SAID PARCEL HAVING AS A LOWER LIMIT A HORIZONTAL PLAN OF ELEVATION +35.00 FEET CHICAGO CITY DATUM, AND HAVING AS AN UPPER LIMIT A HORIZONTAL PLANE OF ELEVATION +52.10 FEET CHICAGO CITY DATUM, IN COOK COUNTY, ILLINOIS.

ADDRESS OF PROPERTY: 800 SOUTH WELLS STREET
CHICAGO, ILLINOIS

PIN: 17-16-401-011-0000; AND
17-16-401-012-0000.

UNOFFICIAL COPY

EXHIBIT D

LEGAL DESCRIPTION

MARINA PARCEL

THAT PART OF BLOCKS 85 AND 86 IN THE SCHOOL SECTION ADDITION TO CHICAGO, BEING A SUBDIVISION OF SECTION 16, TOWNSHIP 39 NORTH, RANGE 14, EAST OF THE THIRD PRINCIPAL MERIDIAN AND OF THE FILLED OLD CHANNEL OF THE SOUTH BRANCH OF THE CHICAGO RIVER, ALL TAKEN AS TRACT, DESCRIBED AS FOLLOWS:

COMMENCING AT THE INTERSECTION OF THE EAST LINE OF BLOCK 86 AFORESAID WITH THE SOUTH LINE OF WEST POLK STREET; THENCE NORTH 89 DEGREES 53 MINUTES 33 SECONDS WEST, ALONG THE SOUTH LINE OF WEST POLK STREET, 10.00 FEET TO A POINT ON THE WEST LINE OF SOUTH WELLS STREET (SAID WEST LINE BEING DRAWN 10.00 FEET WEST OF AND PARALLEL WITH THE AFOREMENTIONED EAST LINE OF BLOCK 86); THENCE SOUTH 0 DEGREES 03 MINUTES 37 SECONDS EAST ALONG THE WEST LINE OF SOUTH WELLS STREET AFORESAID, 388.20 FEET; THENCE SOUTH 89 DEGREES 56 MINUTES 23 SECONDS WEST PERPENDICULAR TO THE LAST DESCRIBED LINE, 199.78 FEET TO A POINT ON A LINE DRAWN 1.51 FEET (AS MEASURED PERPENDICULARLY) EAST OF AND PARALLEL WITH THE EASTERLY LINE OF A 20 FOOT PERMANENT ACCESS EASEMENT PER CIRCUIT COURT OF COOK COUNTY CASE NO. 76 L 11684 ENTERED JULY 1, 1977; THENCE SOUTH 5 DEGREES 26 MINUTES 15 SECONDS EAST, ALONG SAID PARALLEL LINE 108.05 FEET; THENCE SOUTH 84 DEGREES 33 MINUTES 45 SECONDS WEST, PERPENDICULAR TO THE LAST DESCRIBED LINE, 22.99 FEET TO THE POINT OF BEGINNING OF THE PARCEL HEREIN DESCRIBED; THENCE CONTINUING SOUTH 84 DEGREES 33 MINUTES 45 SECONDS WEST, 118.52 FEET; THENCE NORTH 5 DEGREES 26 MINUTES 15 SECONDS WEST, ALONG THE EAST LINE OF THE SOUTH BRANCH OF THE CHICAGO RIVER AS ESTABLISHED BY ORDINANCE PASSED JULY 8, 1926, A DISTANCE OF 14.67 FEET TO THE POINT OF INTERSECTION WITH THE SOUTHWESTERLY FACE OF THE DOCK AS IT EXISTED PRIOR TO JULY 8, 1926; THENCE NORTH 17 DEGREES 31 MINUTES 24 SECONDS WEST, ALONG THE EAST LINE OF THE SOUTH BRANCH OF THE CHICAGO RIVER AFORESAID, 39.09 FEET; THENCE NORTH 4 DEGREES 27 MINUTES 27 SECONDS WEST, ALONG THE EAST LINE OF THE SOUTH BRANCH OF THE CHICAGO RIVER AFORESAID, 459.60 FEET TO A POINT ON THE SOUTH LINE OF WEST POLK STREET; THENCE NORTH 89 DEGREES 53 MINUTES 33 SECONDS WEST, ALONG THE SOUTH LINE OF WEST POLK STREET AFORESAID, 119.40 FEET TO A POINT, SAID POINT BEING 259.48 FEET (AS MEASURED ALONG SAID SOUTH LINE) WEST OF THE WEST LINE OF SOUTH WELLS STREET AFORESAID; THENCE SOUTH 5 DEGREES 26 MINUTES 15 SECONDS EAST, ALONG A LINE DRAWN 1.48 FEET (AS MEASURED PERPENDICULARLY) WEST OF AND PARALLEL WITH THE WESTERLY LINE OF THE 20 FOOT EASEMENT AFORESAID, 500.89 FEET TO THE HEREINABOVE DESIGNATED POINT OF BEGINNING

UNOFFICIAL COPY

SAID PARCEL HAVING NO LOWER LIMITS AND HAVING AS AN UPPER LIMIT A HORIZONTAL PLANE OF ELEVATION +16.00 FEET CHICAGO CITY DATUM, ALL IN COOK COUNTY, ILLINOIS

EXCEPTING THEREFROM THE FOLLOWING DESCRIBED PARCEL:

PARCEL C1-L3:

THAT PART OF BLOCKS 85 AND 86 IN THE SCHOOL SECTION ADDITION TO CHICAGO, BEING A SUBDIVISION OF SECTION 16, TOWNSHIP 39 NORTH, RANGE 14, EAST OF THE THIRD PRINCIPAL MERIDIAN AND OF THE FILLED OLD CHANNEL OF THE SOUTH BRANCH OF THE CHICAGO RIVER, ALL TAKEN AS A TRACT, DESCRIBED AS FOLLOWS:

COMMENCING AT THE INTERSECTION OF THE EAST LINE OF BLOCK 86 AFORESAID WITH THE SOUTH LINE OF WEST POLK STREET; THENCE NORTH 89 DEGREES 53 MINUTES 35 SECONDS WEST, ALONG THE SOUTH LINE OF WEST POLK STREET, 10.00 FEET TO A POINT ON THE WEST LINE OF SOUTH WELLS STREET (SAID WEST LINE BEING DRAWN 10.00 FEET WEST OF AND PARALLEL WITH THE AFOREMENTIONED EAST LINE OF BLOCK 86); THENCE SOUTH 0 DEGREES 03 MINUTES 37 SECONDS EAST ALONG THE WEST LINE OF SOUTH WELLS STREET AFORESAID, 388.20 FEET; THENCE SOUTH 89 DEGREES 56 MINUTES 23 SECONDS WEST, PERPENDICULAR TO THE LAST DESCRIBED LINE, 199.78 FEET TO A POINT ON A LINE DRAWN 1.51 FEET (AS MEASURED PERPENDICULARLY) EAST OF AND PARALLEL WITH THE EASTERLY LINE OF A 20 FEET PERMANENT ACCESS EASEMENT PER CIRCUIT COURT OF COOK COUNTY CASE NO. 76 L 11684 ENTERED JULY 1, 1977; THENCE SOUTH 5 DEGREES 26 MINUTES 15 SECONDS EAST, ALONG SAID PARALLEL LINE 108.05 FEET; THENCE SOUTH 84 DEGREES 33 MINUTES 45 SECONDS WEST, PERPENDICULAR TO THE LAST DESCRIBED LINE, 22.99 FEET TO A POINT ON A LINE DRAWN 1.48 FEET (AS MEASURED PERPENDICULARLY) WEST OF AND PARALLEL WITH THE WESTERLY LINE OF THE 20 FOOT EASEMENT AFORESAID; THENCE CONTINUING SOUTH 84 DEGREES 33 MINUTES 45 SECONDS WEST, 24.07 FEET; THENCE NORTH 5 DEGREES 26 MINUTES 15 SECONDS WEST, PERPENDICULAR TO THE LAST DESCRIBED LINE 57.06 FEET TO THE POINT OF BEGINNING OF THE FOLLOWING DESCRIBED PARCEL; THENCE SOUTH 84 DEGREES 30 MINUTES 02 SECONDS WEST, 2.97 FEET; THENCE NORTH 5 DEGREES 29 MINUTES 58 SECONDS WEST, 2.32 FEET; THENCE NORTH 50 DEGREES 29 MINUTES 47 SECONDS WEST, 42.49 FEET; THENCE NORTH 39 DEGREES 30 MINUTES 13 SECONDS EAST, 5.18 FEET; THENCE NORTH 6 DEGREES 51 MINUTES 19 SECONDS WEST, 24.84 FEET; THENCE NORTH 83 DEGREES 45 MINUTES 48 SECONDS EAST, 2.97 FEET TO A POINT, SAID POINT BEING 51.10 FEET (AS MEASURED PERPENDICULARLY) WEST OF THE HEREINAFTER DESIGNATED LINE "A", BEING A LINE DRAWN 1.48 FEET (AS MEASURED PERPENDICULARLY) WEST OF AND PARALLEL WITH THE WESTERLY LINE OF A 20 FOOT EASEMENT AFORESAID; THENCE SOUTH 47 DEGREES 32 MINUTES 01 SECONDS EAST, 36.08

UNOFFICIAL COPY

FEET; THENCE NORTH 84 DEGREES 00 MINUTES 45 SECONDS EAST, 2.87 FEET TO A POINT, SAID POINT BEING 24.05 FEET (AS MEASURED PERPENDICULARLY) WEST OF THE HEREINABOVE DESIGNATED LINE "A"; THENCE SOUTH 5 DEGREES 24 MINUTES 11 SECONDS EAST, 34.12 FEET TO THE HEREINABOVE DESIGNATED POINT OF BEGINNING

SAID PARCEL HAVING AS A LOWER LIMIT A HORIZONTAL PLANE OF ELEVATION +12.60 FEET CHICAGO CITY DATUM AND HAVING AN UPPER LIMIT A HORIZONTAL PLANE ELEVATION +16.00 FEET CHICAGO CITY DATUM, IN COOK COUNTY, ILLINOIS.

ADDRESS OF PROPERTY: 800 SOUTH WELLS STREET
CHICAGO, ILLINOIS

PINS: 17-16-401-018-1001
THROUGH
17-16-401-018-1057 INCLUSIVE.

COOK COUNTY
RECORDER OF DEEDS