

UNOFFICIAL COPY



1915545054

oc# 1915545054 Fee \$88.00

ISP FEE:\$9.00 RPRF FEE: \$1.00

WARD M. MOODY

COOK COUNTY RECORDER OF DEEDS

DATE: 06/04/2019 01:53 PM PG: 1 OF 23

EWFM RIVER CITY SPE LLC
(Mortgagor)

to

FIRST AMERICAN TITLE
FILE # 2950979M

AREIT WH IV LLC
(Mortgagee)

2014

MODIFICATION AND AMENDMENT OF MORTGAGE, ASSIGNMENT OF LEASES AND RENTS AND SECURITY AGREEMENT

Dated: As of May 31, 2019

Property Location: 800 S Wells Street
Chicago, Illinois 60607

Tax PIN: 17-16-401-017-1001 - 17-16-401-017-1449

DOCUMENT PREPARED BY AND WHEN RECORDED, RETURN TO:

Arnold & Porter Kaye Scholer LLP
250 West 55th Street
New York, New York 10019-9710
Attention: Stephen Gliatta, Esq.

S Y
P 23
S 1
M -
SC -
E -
INT 23

UNOFFICIAL COPY

MODIFICATION AND AMENDMENT OF MORTGAGE, ASSIGNMENT OF LEASES AND RENTS AND SECURITY AGREEMENT (this "*Amendment*"), made as of May 31, 2019, by EWFM RIVER CITY SPE LLC, a Delaware limited liability company, having an office at c/o Ealing Manager Corp., 40 West 57th Street, New York, New York 10019 ("*Mortgagor*"), to AREIT WH IV LLC, a Delaware limited liability company (together with its successors and assigns, hereinafter referred to as "*Mortgagee*"), having an address at 40 West 57th Street, 29th Floor, New York, New York 10019, as successor-in-interest to Argentic Real Estate Investment LLC, a Delaware limited liability company ("*Original Mortgagee*"), having an address at 40 West 57th Street, 29th Floor, New York, New York 10019.

RECITALS:

A. Mortgagor and Original Mortgagee entered into a Loan Agreement dated as of December 21, 2018 (the "*Loan Agreement*") pursuant to which Original Mortgagee made a secured loan to Mortgagor in the maximum principal amount of up to \$93,835,000.00 (the "*Loan*").

B. To secure the payment of the Debt (as defined in the Loan Agreement), Mortgagor executed and delivered to Original Mortgagee that certain Mortgage, Assignment of Leases and Rents and Security Agreement dated as of December 21, 2018 and recorded on January 4, 2019 with the Cook County Recorder of Deeds ("*Recorder's Office*") as Document Number 1900406127 (the "*Original Mortgage*") with respect to the property described in Exhibit A (the "*Original Property*"). All capitalized terms used but not otherwise defined herein shall have the respective meanings set forth in the Original Mortgage, or if not defined therein, in the Loan Agreement.

C. Original Mortgagee assigned the Original Mortgage to Mortgagee, pursuant that certain Assignment of Mortgage, Assignment of Leases and Rents and Security Agreement dated as of January 11, 2019 and recorded in the Recorder's Office on February 7, 2019 as Document Number 1903817037.

D. On or prior to January 14, 2019, Mortgagor acquired the Necessary Units, as described on Exhibit B, and now owns all of the Units located at the Property. As the owner of all of the Units, Mortgagor desires to effectuate a Condominium Withdrawal in accordance with the terms of Loan Agreement.

E. In connection with such Condominium Withdrawal, Mortgagor and Mortgagee desire to amend the Original Mortgage as set forth herein.

NOW, THEREFORE, in consideration of the premises set forth herein, the parties hereto hereby agree as follows:

PART I - GENERAL PROVISIONS

1. Condominium Withdrawal.

UNOFFICIAL COPY

(a) Borrower acknowledges and confirms that, concurrently herewith, the Condominium Withdrawal has been effectuated in accordance with the terms of the Loan Agreement and the Act.

(b) The legal description of the Property set forth in Exhibit C of the Original Mortgage shall be replaced with Exhibit C attached hereto (the "*Mortgaged Property*").

(c) The lien of the Original Mortgage is hereby spread to include the Necessary Units, and Mortgagee shall have a lien on all right, title, interest and estate of Mortgagor now owned, or hereafter acquired, in and to the Mortgaged Property.

2. **Ratification.** Mortgagor ratifies and reaffirms its obligations, waivers, indemnities and covenants made under the Original Mortgage, as amended hereby.

3. **No Other Amendments.** Except as amended hereby, the Original Mortgage remains unmodified, and as amended hereby, remains in full force and effect.

4. **Lien Priority.** All of the Mortgaged Property is now and shall remain and continue in all respects subject to the security interests, liens and assignments made or granted under the Original Mortgage (as amended hereby), and nothing in this Amendment, or done pursuant to this Amendment, shall affect or be construed to affect such security interests, liens or assignments or the priority thereof.

5. **Headings.** The paragraph headings in this Amendment are for convenience of reference only and are not to be construed as defining or limiting, in any way, the scope or intent of the provisions hereof.

6. **Duplicate Originals.** This Amendment may be executed in any number of duplicate originals and each such duplicate original shall be deemed to be an original.

7. **Governing Law.** WITH RESPECT TO MATTERS RELATING TO THE CREATION, PERFECTION AND PROCEDURES RELATING TO THE ENFORCEMENT OF THIS MORTGAGE, THIS MORTGAGE SHALL BE GOVERNED BY, AND BE CONSTRUED IN ACCORDANCE WITH, THE LAWS OF THE STATE IN WHICH THE MORTGAGED PROPERTY IS LOCATED, IT BEING UNDERSTOOD THAT, EXCEPT AS EXPRESSLY SET FORTH ABOVE IN THIS PARAGRAPH AND TO THE FULLEST EXTENT PERMITTED BY THE LAW OF SUCH STATE, THE LAW OF THE STATE OF NEW YORK WITHOUT REGARD TO CONFLICTS OF LAWS PRINCIPLES SHALL GOVERN ALL MATTERS RELATING TO THIS MORTGAGE AND THE OTHER LOAN DOCUMENTS AND ALL OF THE INDEBTEDNESS OR OBLIGATIONS ARISING HEREUNDER OR THEREUNDER. ALL PROVISIONS OF THE LOAN AGREEMENT INCORPORATED HEREIN BY REFERENCE SHALL BE GOVERNED BY, AND CONSTRUED IN ACCORDANCE WITH, THE LAWS OF THE STATE OF NEW YORK WITHOUT REGARD TO CONFLICTS OF LAWS PRINCIPLES, AS SET FORTH IN THE GOVERNING LAW PROVISION OF THE LOAN AGREEMENT.

UNOFFICIAL COPY

8. **Exculpation.** The liability of Mortgagor hereunder is limited pursuant to Section 10.1 of the Loan Agreement.

[NO FURTHER TEXT ON THIS PAGE]

Property of Cook County Clerk's Office

COOK COUNTY
RECORDER OF DEEDS

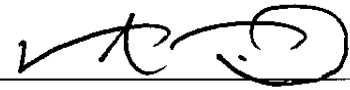
COOK COUNTY
RECORDER OF DEEDS

UNOFFICIAL COPY

IN WITNESS WHEREOF, Mortgagor and Mortgagee have executed this instrument as of the day and year first above written.

MORTGAGOR:

EWFM RIVER CITY SPE LLC, a Delaware limited liability company

By: 

Name: Victor Michel

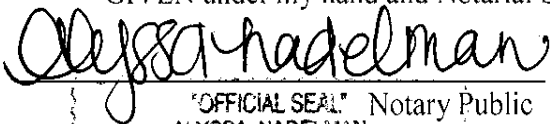
Title: Authorized Signatory

ACKNOWLEDGEMENT

STATE OF ILLINOIS
COUNTY OF COOK

I, ALYSSA NADELMAN, a Notary Public in and for said County and State, DO HEREBY CERTIFY, that Victor Michel, the authorized signatory of EWFM River City SPE LLC, a Delaware limited liability company, whose name is subscribed to the foregoing instrument, appeared before me this day in person and severally acknowledged that as such Victor Michel he/she signed and delivered the said instruments as the authorized signatory of EWFM River City SPE LLC, a Delaware limited liability company, as his/her free and voluntary act and as the free and voluntary act and deed of said limited liability company, for the uses and purposes therein set forth.

GIVEN under my hand and Notarial Seal, this 17th day of May, 2019.



"OFFICIAL SEAL" Notary Public
ALYSSA NADELMAN
Notary Public, State of Illinois
[NOTARIAL SEAL] My Commission Expires: 07-24-2022

My Commission expires: 07/24/2022


UNOFFICIAL COPY

MORTGAGEE:

AREIT WH IV LLC, a Delaware limited liability company

By: Argentic Real Estate Investment LLC, its sole member

By: Argentic Investment Management LLC, its Investment Manager


By: 
Name: Ryan Supple
Title: Authorized Signatory

Property of Cook County Clerk's Office

ACKNOWLEDGMENT

STATE OF NEW YORK)
) ss.:
COUNTY OF NEW YORK)

On the 16th day of May in the year 2019, before me, the undersigned, a notary public in and for said State, personally appeared Ryan Supple, personally known to me or proved to me on the basis of satisfactory evidence to be the individual whose name is subscribed to the within instrument and acknowledged to me that he executed the same in his capacity, and that by his signature on the instrument, the individual, or the person on behalf of which the individual acted, executed the instrument.


Notary Public

My Commission Expires: 3-28-20

TONYA C. BRUNDAGE
Notary Public, State of New York
Registration #01BR6339367
Qualified In Queens County
Commission Expires March 28, 2020

UNOFFICIAL COPY

EXHIBIT A

Original Property Legal Description

Parcel 1: Unit Nos. A, 501, 502, 503, 504, 505, 506, 507, 508, 509, 510, 511, 512, 513, 514, 515, 516, 517, 518, 519, 520, 521, 522, 523, 524, 525, 526, 527, 528, 530, 532, 533, 534, 535, 536, 537, 538, 539, 540, 541, 542, 543, 544, 545, 546, 547, 548, 549, 550, 551, 552, 553, 554, 629, 701, 702, 703, 704, 705, 706, 707, 708, 709, 710, 711, 712, 713, 714, 715, 716, 717, 718, 719, 720, 721, 722, 724, 725, 726, 727, 728, 729, 730, 732, 733, 734, 735, 736, 737, 738, 739, 740, 741, 742, 743, 745, 746, 747, 748, 749, 750, 751, 752, 753, 754, 801, 802, 803, 804, 805, 806, 807, 808, 809, 810, 811, 812, 813, 814, 815, 816, 817, 818, 819, 820, 821, 822, 824, 825, 826, 827, 828, 829, 830, 832, 833, 834, 835, 836, 837, 838, 839, 840, 841, 842, 843, 845, 846, 847, 848, 849, 850, 851, 852, 853, 854, 901, 902, 903, 904, 905, 906, 907, 908, 909, 910, 911, 912, 913, 914, 915, 916, 917, 918, 919, 920, 921, 922, 924, 925, 926, 927, 928, 929, 930, 932, 933, 935, 936, 937, 938, 939, 940, 941, 942, 943, 945, 946, 947, 948, 949, 950, 951, 952, 953, 954, 1001, 1002, 1003, 1004, 1005, 1006, 1007, 1008, 1009, 1010, 1011, 1012, 1013, 1014, 1015, 1016, 1017, 1018, 1019, 1020, 1021, 1022, 1024, 1025, 1026, 1027, 1028, 1029, 1030, 1033, 1034, 1035, 1036, 1037, 1038, 1039, 1040, 1041, 1042, 1043, 1045, 1046, 1047, 1048, 1049, 1050, 1051, 1052, 1053, 1054, 1101, 1102, 1103, 1104, 1105, 1106, 1107, 1108, 1109, 1110, 1111, 1112, 1113, 1114, 1115, 1116, 1117, 1118, 1119, 1120, 1121, 1122, 1124, 1125, 1126, 1127, 1128, 1129, 1130, 1132, 1133, 1134, 1135, 1136, 1137, 1138, 1139, 1140, 1141, 1142, 1143, 1145, 1146, 1147, 1148, 1149, 1150, 1151, 1152, 1153, 1154, 1201, 1202, 1203, 1205, 1206, 1207, 1208, 1209, 1210, 1211, 1212, 1213, 1214, 1215, 1216, 1217, 1218, 1219, 1220, 1221, 1222, 1224, 1225, 1226, 1227, 1228, 1229, 1230, 1232, 1233, 1234, 1235, 1236, 1237, 1238, 1239, 1240, 1241, 1242, 1243, 1245, 1246, 1247, 1248, 1249, 1250, 1251, 1252, 1253, 1254, 1301, 1302, 1303, 1304, 1305, 1306, 1307, 1308, 1309, 1310, 1312, 1314, 1316, 1318, 1320, 1322, 1324, 1326, 1328, 1330, 1332, 1334, 1336, 1338, 1340, 1341, 1342, 1343, 1345, 1346, 1347, 1348, 1349, 1350, 1351, 1352, 1353, 1354, 1402, 1404, 1406, 1408, 1410, 1412, 1414, 1416, 1418, 1420, 1422, 1424, 1426, 1428, 1430, 1432, 1434, 1436, 1438, 1440, 1442, 1445, 1446, 1447, 1448, 1449, 1450, 1451, 1452, 1453, 1454, 1502, 1504, 1506, 1508, 1510, 1512, 1514, 1522, 1526, 1549, 1551, 1553, 1602, 1604, 1606, 1608, 1610, 1702, 1704, 1706 in River City Private Residences Condominium, as delineated and defined on that certain plat of survey of River City Residences, a Condominium, prepared by National Survey Service, Inc. dated June 29, 2001, of the following described tract of land: Part of Blocks 85 and 86 in School Section Addition to Chicago, being a subdivision in Section 16, Township 39 North, Range 14 East of the Third Principal Meridian, which plat of survey is attached as Appendix B to the Declaration of Condominium Ownership recorded August 1, 2001 as document no. 0010692223, as amended by that certain First Amendment recorded September 9, 2002 as Document No. 0020986832 and Second Amendment recorded October 10, 2003 as Document No. 0328319226, and as further amended from time to time, together with the limited common elements appurtenant to each unit, and each unit's undivided percentage interest in the common elements, as defined therein, all in Cook County, Illinois.

Parcel 2: Non-exclusive easements for ingress, egress, use and enjoyment for the benefit of the parcel aforesaid and other property as created by Amended and Restated Grant of Reservation of Easements Pertaining to the Project Commonly Known as River City, 800 South

UNOFFICIAL COPY

Wells Street, Chicago, Illinois, dated March 14, 2001 and recorded March 28, 2001 as document number 0010245091, as amended by documents 0020244622 and 1815729254.

COOK COUNTY
RECORDER OF DEEDS

COOK COUNTY
RECORDER OF DEEDS

COOK COUNTY
RECORDER OF DEEDS

Property of Cook County Clerk's Office

UNOFFICIAL COPY

EXHIBIT B

The Necessary Units

Units 1032, 934 and 1204.

Property of Cook County Clerk's Office

**COOK COUNTY
RECORDER OF DEEDS**

**COOK COUNTY
RECORDER OF DEEDS**

**COOK COUNTY
RECORDER OF DEEDS**

UNOFFICIAL COPY

EXHIBIT C

Mortgaged Property Legal Description

PARCEL 1:

PARCEL R1-L1:

THAT PART OF BLOCKS 85 AND 86 IN THE SCHOOL SECTION ADDITION TO CHICAGO, BEING A SUBDIVISION OF SECTION 16, TOWNSHIP 39 NORTH, RANGE 14, EAST OF THE THIRD PRINCIPAL MERIDIAN AND OF THE FILLED OLD CHANNEL OF THE SOUTH BRANCH OF THE CHICAGO RIVER, ALL TAKEN AS A TRACT, DESCRIBED AS FOLLOWS:

COMMENCING AT THE POINT OF INTERSECTION OF THE EAST LINE OF BLOCK 86 AFORESAID WITH THE SOUTH LINE OF WEST POLK STREET; THENCE NORTH 89 DEGREES 53 MINUTES 33 SECONDS WEST, ALONG THE SOUTH LINE OF WEST POLK STREET, 10.00 FEET TO A POINT ON THE WEST LINE OF SOUTH WELLS STREET (SAID WEST LINE BEING DRAWN 10.00 FEET WEST OF AND PARALLEL WITH THE AFOREMENTIONED EAST LINE OF BLOCK 86); THENCE SOUTH 0 DEGREES 03 MINUTES 37 SECONDS EAST, ALONG THE WEST LINE OF SOUTH WELLS STREET AFORESAID, 99.50 FEET; THENCE SOUTH 89 DEGREES 56 MINUTES 23 SECONDS WEST, PERPENDICULAR TO THE LAST DESCRIBED LINE, 185.29 FEET TO THE POINT OF BEGINNING OF THE PARCEL HEREIN DESCRIBED; THENCE SOUTH 50 DEGREES 29 MINUTES 47 SECONDS EAST, 6.48 FEET; THENCE SOUTH 39 DEGREES 30 MINUTES 13 SECONDS WEST, PERPENDICULAR TO THE LAST DESCRIBED LINE, 11.22 FEET; THENCE NORTH 50 DEGREES 29 MINUTES 47 SECONDS WEST, 6.48 FEET TO A POINT, SAID POINT BEING 108.72 FEET (AS MEASURED PERPENDICULARLY) SOUTH OF THE SOUTH LINE OF WEST POLK STREET AFORESAID; THENCE NORTH 39 DEGREES 30 MINUTES 13 SECONDS EAST, PERPENDICULAR TO THE LAST DESCRIBED LINE, 11.22 FEET TO THE HEREINABOVE DESIGNATED POINT OF BEGINNING; SAID PARCEL HAVING AS A LOWER LIMIT A HORIZONTAL PLANE OF ELEVATION (-)10.50 FEET CHICAGO CITY DATUM AND HAVING AS AN UPPER LIMIT A HORIZONTAL PLANE OF ELEVATION +5.00 FEET CHICAGO CITY DATUM, IN COOK COUNTY, ILLINOIS.

PARCEL R2-L1:

THAT PART OF BLOCKS 85 AND 86 IN THE SCHOOL SECTION ADDITION TO CHICAGO, BEING A SUBDIVISION OF SECTION 16, TOWNSHIP 39 NORTH, RANGE 14, EAST OF THE THIRD PRINCIPAL MERIDIAN AND OF THE FILLED OLD CHANNEL OF THE SOUTH BRANCH OF THE CHICAGO RIVER, ALL TAKEN AS A TRACT, DESCRIBED AS FOLLOWS: COMMENCING AT THE POINT OF INTERSECTION OF THE EAST LINE OF BLOCK 86 AFORESAID WITH THE SOUTH LINE OF WEST POLK STREET; THENCE NORTH 89 DEGREES 53 MINUTES 33 SECONDS WEST, ALONG THE SOUTH LINE OF WEST POLK STREET, 10.00 FEET TO A POINT ON THE WEST LINE OF SOUTH WELLS STREET (SAID WEST LINE BEING DRAWN 10.00 FEET WEST OF AND PARALLEL WITH THE AFOREMENTIONED EAST LINE OF BLOCK 86); THENCE SOUTH 0 DEGREES 03 MINUTES 37 SECONDS EAST, ALONG THE WEST LINE OF SOUTH WELLS STREET AFORESAID, 107.05 FEET; THENCE SOUTH 89 DEGREES 56 MINUTES 23 SECONDS WEST, PERPENDICULAR TO THE LAST DESCRIBED LINE, 175.93 FEET TO THE POINT OF BEGINNING OF THE PARCEL HEREIN DESCRIBED; THENCE SOUTH 50 DEGREES 29 MINUTES 47 SECONDS EAST, 7.25 FEET; THENCE SOUTH 39 DEGREES 30 MINUTES 13 SECONDS WEST, PERPENDICULAR TO THE LAST DESCRIBED LINE, 11.21 FEET; THENCE NORTH 50 DEGREES 29 MINUTES 47 SECONDS WEST, 7.25 FEET TO A POINT, SAID POINT BEING 116.24 FEET (AS MEASURED PERPENDICULARLY) SOUTH OF THE SOUTH LINE OF WEST POLK STREET AFORESAID; THENCE NORTH 39 DEGREES 30 MINUTES 13 SECONDS EAST, PERPENDICULAR TO THE LAST DESCRIBED LINE, 11.21 FEET TO THE HEREINABOVE DESIGNATED POINT OF BEGINNING; SAID PARCEL HAVING AS A LOWER LIMIT A HORIZONTAL

Ex. C - 1

UNOFFICIAL COPY

PLANE OF ELEVATION (-)10.50 FEET CHICAGO CITY DATUM, AND HAVING AS AN UPPER LIMIT A HORIZONTAL PLANE OF ELEVATION +5.00 FEET CHICAGO CITY DATUM, IN COOK COUNTY, ILLINOIS.

PARCEL R3-L1:

THAT PART OF BLOCKS 85 AND 86 IN THE SCHOOL SECTION ADDITION TO CHICAGO, BEING A SUBDIVISION OF SECTION 16, TOWNSHIP 39 NORTH, RANGE 14, EAST OF THE THIRD PRINCIPAL MERIDIAN AND OF THE FILLED OLD CHANNEL OF THE SOUTH BRANCH OF THE CHICAGO RIVER, ALL TAKEN AS A TRACT, DESCRIBED AS FOLLOWS:

COMMENCING AT THE POINT OF INTERSECTION OF THE EAST LINE OF BLOCK 86 AFORESAID WITH THE SOUTH LINE OF WEST POLK STREET; THENCE NORTH 89 DEGREES 53 MINUTES 33 SECONDS WEST, ALONG THE SOUTH LINE OF WEST POLK STREET, 10.00 FEET TO A POINT ON THE WEST LINE OF SOUTH WELLS STREET (SAID WEST LINE BEING DRAWN 10.00 FEET WEST OF AND PARALLEL WITH THE AFOREMENTIONED EAST LINE OF BLOCK 86); THENCE SOUTH 0 DEGREES 03 MINUTES 37 SECONDS EAST, ALONG THE WEST LINE OF SOUTH WELLS STREET AFORESAID, 217.41 FEET; THENCE SOUTH 89 DEGREES 56 MINUTES 23 SECONDS WEST, PERPENDICULAR TO THE LAST DESCRIBED LINE, 160.43 FEET TO THE POINT OF BEGINNING OF THE PARCEL HEREIN DESCRIBED; THENCE SOUTH 39 DEGREES 30 MINUTES 13 SECONDS WEST, 6.34 FEET; THENCE NORTH 50 DEGREES 29 MINUTES 47 SECONDS WEST, PERPENDICULAR TO THE LAST DESCRIBED LINE, 11.19 FEET; THENCE NORTH 39 DEGREES 30 MINUTES 13 SECONDS EAST, 6.34 FEET TO A POINT, SAID POINT BEING 210.77 FEET (AS MEASURED PERPENDICULARLY) SOUTH OF THE SOUTH LINE OF WEST POLK STREET AFORESAID; THENCE SOUTH 50 DEGREES 29 MINUTES 47 SECONDS EAST, PERPENDICULAR TO THE LAST DESCRIBED LINE, 11.19 FEET TO THE HEREINABOVE DESIGNATED POINT OF BEGINNING;

SAID PARCEL HAVING AS A LOWER LIMIT A HORIZONTAL PLANE OF ELEVATION (-)10.50 FEET CHICAGO CITY DATUM, AND HAVING AS AN UPPER LIMIT A HORIZONTAL PLANE OF ELEVATION +5.00 FEET CHICAGO CITY DATUM, IN COOK COUNTY, ILLINOIS.

PARCEL R4-L1:

THAT PART OF BLOCKS 85 AND 86 IN THE SCHOOL SECTION ADDITION TO CHICAGO, BEING A SUBDIVISION OF SECTION 16, TOWNSHIP 39 NORTH, RANGE 14, EAST OF THE THIRD PRINCIPAL MERIDIAN AND OF THE FILLED OLD CHANNEL OF THE SOUTH BRANCH OF THE CHICAGO RIVER, ALL TAKEN AS A TRACT, DESCRIBED AS FOLLOWS: COMMENCING AT THE POINT OF INTERSECTION OF THE EAST LINE OF BLOCK 86 AFORESAID WITH THE SOUTH LINE OF WEST POLK STREET; THENCE NORTH 89 DEGREES 53 MINUTES 33 SECONDS WEST, ALONG THE SOUTH LINE OF WEST POLK STREET, 10.00 FEET TO A POINT ON THE WEST LINE OF SOUTH WELLS STREET (SAID WEST LINE BEING DRAWN 10.00 FEET WEST OF AND PARALLEL WITH THE AFOREMENTIONED EAST LINE OF BLOCK 86); THENCE SOUTH 0 DEGREES 03 MINUTES 37 SECONDS EAST, ALONG THE WEST LINE OF SOUTH WELLS STREET AFORESAID, 226.42 FEET; THENCE SOUTH 89 DEGREES 56 MINUTES 23 SECONDS WEST, PERPENDICULAR TO THE LAST DESCRIBED LINE, 168.18 FEET TO THE POINT OF BEGINNING OF THE PARCEL HEREIN DESCRIBED; THENCE SOUTH 39 DEGREES 30 MINUTES 13 SECONDS WEST, 7.42 FEET; THENCE NORTH 50 DEGREES 29 MINUTES 47 SECONDS WEST, PERPENDICULAR TO THE LAST DESCRIBED LINE, 11.00 FEET; THENCE NORTH 39 DEGREES 30 MINUTES 13 SECONDS EAST, 7.42 FEET TO A POINT, SAID POINT BEING 220.00 FEET (AS MEASURED PERPENDICULARLY) SOUTH OF THE SOUTH LINE OF WEST POLK STREET AFORESAID; THENCE SOUTH 50 DEGREES 29 MINUTES 47 SECONDS EAST, PERPENDICULAR TO THE LAST DESCRIBED LINE, 11.00 FEET TO THE HEREINABOVE DESIGNATED POINT OF BEGINNING;

SAID PARCEL HAVING AS A LOWER LIMIT A HORIZONTAL PLANE OF ELEVATION (-)10.50 FEET CHICAGO CITY DATUM, AND HAVING AS AN UPPER LIMIT A HORIZONTAL PLANE OF ELEVATION +5.00 FEET CHICAGO CITY DATUM, IN COOK COUNTY, ILLINOIS.

Ex. C - 2

UNOFFICIAL COPY

PARCEL R1-L2:

THAT PART OF BLOCKS 85 AND 86 IN THE SCHOOL SECTION ADDITION TO CHICAGO, BEING A SUBDIVISION OF SECTION 16, TOWNSHIP 39 NORTH, RANGE 14, EAST OF THE THIRD PRINCIPAL MERIDIAN AND OF THE FILLED OLD CHANNEL OF THE SOUTH BRANCH OF THE CHICAGO RIVER, ALL TAKEN AS A TRACT, DESCRIBED AS FOLLOWS:

COMMENCING AT THE POINT OF INTERSECTION OF THE EAST LINE OF BLOCK 86 AFORESAID WITH THE SOUTH LINE OF WEST POLK STREET; THENCE NORTH 89 DEGREES 53 MINUTES 33 SECONDS WEST, ALONG THE SOUTH LINE OF WEST POLK STREET, 10.00 FEET TO A POINT ON THE WEST LINE OF SOUTH WELLS STREET (SAID WEST LINE BEING DRAWN 10.00 FEET WEST OF AND PARALLEL WITH THE AFOREMENTIONED EAST LINE OF BLOCK 86); THENCE SOUTH 0 DEGREES 03 MINUTES 37 SECONDS EAST, ALONG THE WEST LINE OF SOUTH WELLS STREET AFORESAID, 99.50 FEET; THENCE SOUTH 89 DEGREES 56 MINUTES 23 SECONDS WEST, PERPENDICULAR TO THE LAST DESCRIBED LINE, 185.29 FEET TO THE POINT OF BEGINNING OF THE PARCEL HEREIN DESCRIBED; THENCE SOUTH 50 DEGREES 29 MINUTES 47 SECONDS EAST, 6.48 FEET; THENCE SOUTH 39 DEGREES 30 MINUTES 13 SECONDS WEST, PERPENDICULAR TO THE LAST DESCRIBED LINE, 11.22 FEET; THENCE NORTH 50 DEGREES 29 MINUTES 47 SECONDS WEST, 6.48 FEET TO A POINT, SAID POINT BEING 108.72 FEET (AS MEASURED PERPENDICULARLY) SOUTH OF THE SOUTH LINE OF WEST POLK STREET AFORESAID; THENCE NORTH 39 DEGREES 30 MINUTES 13 SECONDS EAST, PERPENDICULAR TO THE LAST DESCRIBED LINE, 11.22 FEET TO THE HEREINABOVE DESIGNATED POINT OF BEGINNING; SAID PARCEL HAVING AS A LOWER LIMIT A HORIZONTAL PLANE OF ELEVATION +5.00 FEET CHICAGO CITY DATUM, AND HAVING AS AN UPPER LIMIT A HORIZONTAL PLANE OF ELEVATION +16.00 FEET CHICAGO CITY DATUM, IN COOK COUNTY, ILLINOIS.

PARCEL R2-L2:

THAT PART OF BLOCKS 85 AND 86 IN THE SCHOOL SECTION ADDITION TO CHICAGO, BEING A SUBDIVISION OF SECTION 16, TOWNSHIP 39 NORTH, RANGE 14, EAST OF THE THIRD PRINCIPAL MERIDIAN AND OF THE FILLED OLD CHANNEL OF THE SOUTH BRANCH OF THE CHICAGO RIVER, ALL TAKEN AS A TRACT, DESCRIBED AS FOLLOWS:

COMMENCING AT THE POINT OF INTERSECTION OF THE EAST LINE OF BLOCK 86 AFORESAID WITH THE SOUTH LINE OF WEST POLK STREET; THENCE NORTH 89 DEGREES 53 MINUTES 33 SECONDS WEST, ALONG THE SOUTH LINE OF WEST POLK STREET, 10.00 FEET TO A POINT ON THE WEST LINE OF SOUTH WELLS STREET (SAID WEST LINE BEING DRAWN 10.00 FEET WEST OF AND PARALLEL WITH THE AFOREMENTIONED EAST LINE OF BLOCK 86); THENCE SOUTH 0 DEGREES 03 MINUTES 37 SECONDS EAST, ALONG THE WEST LINE OF SOUTH WELLS STREET AFORESAID, 107.05 FEET; THENCE SOUTH 89 DEGREES 56 MINUTES 23 SECONDS WEST, PERPENDICULAR TO THE LAST DESCRIBED LINE, 175.93 FEET TO THE POINT OF BEGINNING OF THE PARCEL HEREIN DESCRIBED; THENCE SOUTH 50 DEGREES 29 MINUTES 47 SECONDS EAST, 7.25 FEET; THENCE SOUTH 39 DEGREES 30 MINUTES 13 SECONDS WEST, PERPENDICULAR TO THE LAST DESCRIBED LINE, 11.21 FEET; THENCE NORTH 50 DEGREES 29 MINUTES 47 SECONDS WEST, 7.25 FEET TO A POINT, SAID POINT BEING 116.24 FEET (AS MEASURED PERPENDICULARLY) SOUTH OF THE SOUTH LINE OF WEST POLK STREET AFORESAID; THENCE NORTH 39 DEGREES 30 MINUTES 13 SECONDS EAST, PERPENDICULAR TO THE LAST DESCRIBED LINE, 11.21 FEET TO THE HEREINABOVE DESIGNATED POINT OF BEGINNING; SAID PARCEL HAVING AS A LOWER LIMIT A HORIZONTAL PLANE OF ELEVATION +5.00 FEET CHICAGO CITY DATUM AND HAVING AS AN UPPER LIMIT A HORIZONTAL PLANE OF ELEVATION +16.00 FEET CHICAGO CITY DATUM, IN COOK COUNTY, ILLINOIS.

PARCEL R3-L2:

UNOFFICIAL COPY

THAT PART OF BLOCKS 85 AND 86 IN THE SCHOOL SECTION ADDITION TO CHICAGO, BEING A SUBDIVISION OF SECTION 16, TOWNSHIP 39 NORTH, RANGE 14, EAST OF THE THIRD PRINCIPAL MERIDIAN AND OF THE FILLED OLD CHANNEL OF THE SOUTH BRANCH OF THE CHICAGO RIVER, ALL TAKEN AS A TRACT, DESCRIBED AS FOLLOWS:

COMMENCING AT THE POINT OF INTERSECTION OF THE EAST LINE OF BLOCK 86 AFORESAID WITH THE SOUTH LINE OF WEST POLK STREET; THENCE NORTH 89 DEGREES 53 MINUTES 33 SECONDS WEST, ALONG THE SOUTH LINE OF WEST POLK STREET, 10.00 FEET TO A POINT ON THE WEST LINE OF SOUTH WELLS STREET (SAID WEST LINE BEING DRAWN 10.00 FEET WEST OF AND PARALLEL WITH THE AFOREMENTIONED EAST LINE OF BLOCK 86); THENCE SOUTH 0 DEGREES 03 MINUTES 37 SECONDS EAST, ALONG THE WEST LINE OF SOUTH WELLS STREET AFORESAID, 217.41 FEET; THENCE SOUTH 89 DEGREES 56 MINUTES 23 SECONDS WEST, PERPENDICULAR TO THE LAST DESCRIBED LINE, 160.43 FEET TO THE POINT OF BEGINNING OF THE PARCEL HEREIN DESCRIBED; THENCE SOUTH 39 DEGREES 30 MINUTES 13 SECONDS WEST, 6.34 FEET; THENCE NORTH 50 DEGREES 29 MINUTES 47 SECONDS WEST, PERPENDICULAR TO THE LAST DESCRIBED LINE, 11.19 FEET; THENCE NORTH 39 DEGREES 30 MINUTES 13 SECONDS EAST, 6.34 FEET TO A POINT, SAID POINT BEING 210.77 FEET (AS MEASURED PERPENDICULARLY) SOUTH OF THE SOUTH LINE OF WEST POLK STREET AFORESAID; THENCE SOUTH 50 DEGREES 29 MINUTES 47 SECONDS EAST, PERPENDICULAR TO THE LAST DESCRIBED LINE, 11.19 FEET TO THE HEREINABOVE DESIGNATED POINT OF BEGINNING; SAID PARCEL HAVING AS A LOWER LIMIT A HORIZONTAL PLANE OF ELEVATION +5.00 FEET CHICAGO CITY DATUM, AND HAVING AS AN UPPER LIMIT A HORIZONTAL PLANE OF ELEVATION +16.00 FEET CHICAGO CITY DATUM, IN COOK COUNTY, ILLINOIS.

PARCEL R4-L2:

THAT PART OF BLOCKS 85 AND 86 IN THE SCHOOL SECTION ADDITION TO CHICAGO, BEING A SUBDIVISION OF SECTION 16, TOWNSHIP 39 NORTH, RANGE 14, EAST OF THE THIRD PRINCIPAL MERIDIAN AND OF THE FILLED OLD CHANNEL OF THE SOUTH BRANCH OF THE CHICAGO RIVER, ALL TAKEN AS A TRACT, DESCRIBED AS FOLLOWS:

COMMENCING AT THE POINT OF INTERSECTION OF THE EAST LINE OF BLOCK 86 AFORESAID WITH THE SOUTH LINE OF WEST POLK STREET; THENCE NORTH 89 DEGREES 53 MINUTES 33 SECONDS WEST, ALONG THE SOUTH LINE OF WEST POLK STREET, 10.00 FEET TO A POINT ON THE WEST LINE OF SOUTH WELLS STREET (SAID WEST LINE BEING DRAWN 10.00 FEET WEST OF AND PARALLEL WITH THE AFOREMENTIONED EAST LINE OF BLOCK 86); THENCE SOUTH 0 DEGREES 03 MINUTES 37 SECONDS EAST, ALONG THE WEST LINE OF SOUTH WELLS STREET AFORESAID, 226.49 FEET; THENCE SOUTH 89 DEGREES 56 MINUTES 23 SECONDS WEST, PERPENDICULAR TO THE LAST DESCRIBED LINE, 168.18 FEET TO THE POINT OF BEGINNING OF THE PARCEL HEREIN DESCRIBED; THENCE SOUTH 39 DEGREES 30 MINUTES 13 SECONDS WEST, 7.42 FEET; THENCE NORTH 50 DEGREES 29 MINUTES 47 SECONDS WEST, PERPENDICULAR TO THE LAST DESCRIBED LINE, 11.00 FEET; THENCE NORTH 39 DEGREES 30 MINUTES 13 SECONDS EAST, 7.42 FEET TO A POINT, SAID POINT BEING 220.00 FEET (AS MEASURED PERPENDICULARLY) SOUTH OF THE SOUTH LINE OF WEST POLK STREET AFORESAID; THENCE SOUTH 50 DEGREES 29 MINUTES 47 SECONDS EAST, PERPENDICULAR TO THE LAST DESCRIBED LINE, 11.00 FEET TO THE HEREINABOVE DESIGNATED POINT OF BEGINNING; SAID PARCEL HAVING AS A LOWER LIMIT A HORIZONTAL PLANE OF ELEVATION +5.00 FEET CHICAGO CITY DATUM, AND HAVING AS AN UPPER LIMIT A HORIZONTAL PLANE OF ELEVATION +16.00 FEET CHICAGO CITY DATUM, IN COOK COUNTY, ILLINOIS.

PARCEL R1-L3:

THAT PART OF BLOCKS 85 AND 86 IN THE SCHOOL SECTION ADDITION TO CHICAGO, BEING A SUBDIVISION OF SECTION 16, TOWNSHIP 39 NORTH, RANGE 14, EAST OF THE THIRD PRINCIPAL MERIDIAN AND OF THE FILLED OLD CHANNEL OF THE SOUTH BRANCH OF THE CHICAGO RIVER, ALL TAKEN AS A TRACT, DESCRIBED AS FOLLOWS:

Ex. C - 4

UNOFFICIAL COPY

COMMENCING AT THE POINT OF INTERSECTION OF THE EAST LINE OF BLOCK 86 AFORESAID WITH THE SOUTH LINE OF WEST POLK STREET; THENCE NORTH 89 DEGREES 53 MINUTES 33 SECONDS WEST, ALONG THE SOUTH LINE OF WEST POLK STREET, 10.00 FEET TO A POINT ON THE WEST LINE OF SOUTH WELLS STREET (SAID WEST LINE BEING DRAWN 10.00 FEET WEST OF AND PARALLEL WITH THE AFOREMENTIONED EAST LINE OF BLOCK 86); THENCE SOUTH 0 DEGREES 03 MINUTES 37 SECONDS EAST, ALONG THE WEST LINE OF SOUTH WELLS STREET AFORESAID, 99.50 FEET; THENCE SOUTH 89 DEGREES 56 MINUTES 23 SECONDS WEST, PERPENDICULAR TO THE LAST DESCRIBED LINE, 185.29 FEET TO THE POINT OF BEGINNING OF THE PARCEL HEREIN DESCRIBED; THENCE SOUTH 50 DEGREES 29 MINUTES 47 SECONDS EAST, 6.48 FEET; THENCE SOUTH 39 DEGREES 30 MINUTES 13 SECONDS WEST, PERPENDICULAR TO THE LAST DESCRIBED LINE, 11.22 FEET; THENCE NORTH 50 DEGREES 29 MINUTES 47 SECONDS WEST, 6.48 FEET TO A POINT, SAID POINT BEING 108.72 FEET (AS MEASURED PERPENDICULARLY) SOUTH OF THE SOUTH LINE OF WEST POLK STREET AFORESAID; THENCE NORTH 39 DEGREES 30 MINUTES 13 SECONDS EAST, PERPENDICULAR TO THE LAST DESCRIBED LINE, 11.22 FEET TO THE HEREINABOVE DESIGNATED POINT OF BEGINNING; SAID PARCEL HAVING AS A LOWER LIMIT A HORIZONTAL PLANE OF ELEVATION +16.00 FEET CHICAGO CITY DATUM, AND HAVING AS AN UPPER LIMIT A HORIZONTAL PLANE OF ELEVATION +35.00 FEET CHICAGO CITY DATUM, IN COOK COUNTY, ILLINOIS.

PARCEL R2-L3:

THAT PART OF BLOCKS 85 AND 86 IN THE SCHOOL SECTION ADDITION TO CHICAGO, BEING A SUBDIVISION OF SECTION 16, TOWNSHIP 39 NORTH, RANGE 14, EAST OF THE THIRD PRINCIPAL MERIDIAN AND OF THE FILLED OLD CHANNEL OF THE SOUTH BRANCH OF THE CHICAGO RIVER, ALL TAKEN AS A TRACT, DESCRIBED AS FOLLOWS:

COMMENCING AT THE POINT OF INTERSECTION OF THE EAST LINE OF BLOCK 86 AFORESAID WITH THE SOUTH LINE OF WEST POLK STREET; THENCE NORTH 89 DEGREES 53 MINUTES 33 SECONDS WEST, ALONG THE SOUTH LINE OF WEST POLK STREET, 10.00 FEET TO A POINT ON THE WEST LINE OF SOUTH WELLS STREET (SAID WEST LINE BEING DRAWN 10.00 FEET WEST OF AND PARALLEL WITH THE AFOREMENTIONED EAST LINE OF BLOCK 86); THENCE SOUTH 0 DEGREES 03 MINUTES 37 SECONDS EAST, ALONG THE WEST LINE OF SOUTH WELLS STREET AFORESAID, 107.05 FEET; THENCE SOUTH 89 DEGREES 56 MINUTES 23 SECONDS WEST, PERPENDICULAR TO THE LAST DESCRIBED LINE, 175.93 FEET TO THE POINT OF BEGINNING OF THE PARCEL HEREIN DESCRIBED; THENCE SOUTH 50 DEGREES 29 MINUTES 47 SECONDS EAST, 7.25 FEET; THENCE SOUTH 39 DEGREES 30 MINUTES 13 SECONDS WEST, PERPENDICULAR TO THE LAST DESCRIBED LINE, 11.21 FEET; THENCE NORTH 50 DEGREES 29 MINUTES 47 SECONDS WEST, 7.25 FEET TO A POINT, SAID POINT BEING 116.24 FEET (AS MEASURED PERPENDICULARLY) SOUTH OF THE SOUTH LINE OF WEST POLK STREET AFORESAID; THENCE NORTH 39 DEGREES 30 MINUTES 13 SECONDS EAST, PERPENDICULAR TO THE LAST DESCRIBED LINE, 11.21 FEET TO THE HEREINABOVE DESIGNATED POINT OF BEGINNING; SAID PARCEL HAVING AS A LOWER LIMIT A HORIZONTAL PLANE OF ELEVATION +16.00 FEET CHICAGO CITY DATUM, AND HAVING AS AN UPPER LIMIT A HORIZONTAL PLANE OF ELEVATION +35.00 FEET CHICAGO CITY DATUM, IN COOK COUNTY, ILLINOIS.

PARCEL R3-L3:

THAT PART OF BLOCKS 85 AND 86 IN THE SCHOOL SECTION ADDITION TO CHICAGO, BEING A SUBDIVISION OF SECTION 16, TOWNSHIP 39 NORTH, RANGE 14, EAST OF THE THIRD PRINCIPAL MERIDIAN AND OF THE FILLED OLD CHANNEL OF THE SOUTH BRANCH OF THE CHICAGO RIVER, ALL TAKEN AS A TRACT, DESCRIBED AS FOLLOWS:

COMMENCING AT THE POINT OF INTERSECTION OF THE EAST LINE OF BLOCK 86 AFORESAID WITH THE SOUTH LINE OF WEST POLK STREET; THENCE NORTH 89 DEGREES 53 MINUTES 33 SECONDS WEST, ALONG THE SOUTH LINE OF WEST POLK STREET, 10.00 FEET TO A POINT ON

UNOFFICIAL COPY

THE WEST LINE OF SOUTH WELLS STREET (SAID WEST LINE BEING DRAWN 10.00 FEET WEST OF AND PARALLEL WITH THE AFOREMENTIONED EAST LINE OF BLOCK 86); THENCE SOUTH 0 DEGREES 03 MINUTES 37 SECONDS EAST, ALONG THE WEST LINE OF SOUTH WELLS STREET AFORESAID, 217.41 FEET; THENCE SOUTH 89 DEGREES 56 MINUTES 23 SECONDS WEST, PERPENDICULAR TO THE LAST DESCRIBED LINE, 160.43 FEET TO THE POINT OF BEGINNING OF THE PARCEL HEREIN DESCRIBED; THENCE SOUTH 39 DEGREES 30 MINUTES 13 SECONDS WEST, 6.34 FEET; THENCE NORTH 50 DEGREES 29 MINUTES 47 SECONDS WEST, PERPENDICULAR TO THE LAST DESCRIBED LINE, 11.19 FEET; THENCE NORTH 39 DEGREES 30 MINUTES 13 SECONDS EAST, 6.34 FEET TO A POINT, SAID POINT BEING 210.77 FEET (AS MEASURED PERPENDICULARLY) SOUTH OF THE SOUTH LINE OF WEST POLK STREET AFORESAID; THENCE SOUTH 50 DEGREES 29 MINUTES 47 SECONDS EAST, PERPENDICULAR TO THE LAST DESCRIBED LINE, 11.19 FEET TO THE HEREINABOVE DESIGNATED POINT OF BEGINNING; SAID PARCEL HAVING AS A LOWER LIMIT A HORIZONTAL PLANE OF ELEVATION +16.00 FEET CHICAGO CITY DATUM, AND HAVING AS AN UPPER LIMIT A HORIZONTAL PLANE OF ELEVATION +35.00 FEET CHICAGO CITY DATUM, IN COOK COUNTY, ILLINOIS.

PARCEL R4-L3:

THAT PART OF BLOCKS 85 AND 86 IN THE SCHOOL SECTION ADDITION TO CHICAGO, BEING A SUBDIVISION OF SECTION 16, TOWNSHIP 39 NORTH, RANGE 14, EAST OF THE THIRD PRINCIPAL MERIDIAN AND OF THE FILLED OLD CHANNEL OF THE SOUTH BRANCH OF THE CHICAGO RIVER, ALL TAKEN AS A TRACT, DESCRIBED AS FOLLOWS:

COMMENCING AT THE POINT OF INTERSECTION OF THE EAST LINE OF BLOCK 86 AFORESAID WITH THE SOUTH LINE OF WEST POLK STREET; THENCE NORTH 89 DEGREES 53 MINUTES 33 SECONDS WEST, ALONG THE SOUTH LINE OF WEST POLK STREET, 10.00 FEET TO A POINT ON THE WEST LINE OF SOUTH WELLS STREET (SAID WEST LINE BEING DRAWN 10.00 FEET WEST OF AND PARALLEL WITH THE AFOREMENTIONED EAST LINE OF BLOCK 86); THENCE SOUTH 0 DEGREES 03 MINUTES 37 SECONDS EAST, ALONG THE WEST LINE OF SOUTH WELLS STREET AFORESAID, 226.49 FEET; THENCE SOUTH 89 DEGREES 56 MINUTES 23 SECONDS WEST, PERPENDICULAR TO THE LAST DESCRIBED LINE, 168.18 FEET TO THE POINT OF BEGINNING OF THE PARCEL HEREIN DESCRIBED; THENCE SOUTH 39 DEGREES 30 MINUTES 13 SECONDS WEST, 7.42 FEET; THENCE NORTH 50 DEGREES 29 MINUTES 47 SECONDS WEST, PERPENDICULAR TO THE LAST DESCRIBED LINE, 11.00 FEET; THENCE NORTH 39 DEGREES 30 MINUTES 13 SECONDS EAST, 7.42 FEET TO A POINT, SAID POINT BEING 220.00 FEET (AS MEASURED PERPENDICULARLY) SOUTH OF THE SOUTH LINE OF WEST POLK STREET AFORESAID; THENCE SOUTH 50 DEGREES 29 MINUTES 47 SECONDS EAST, PERPENDICULAR TO THE LAST DESCRIBED LINE, 11.00 FEET TO THE HEREINABOVE DESIGNATED POINT OF BEGINNING;

SAID PARCEL HAVING AS A LOWER LIMIT A HORIZONTAL PLANE OF ELEVATION +16.00 FEET CHICAGO CITY DATUM, AND HAVING AS AN UPPER LIMIT A HORIZONTAL PLANE OF ELEVATION +35.00 FEET CHICAGO CITY DATUM, IN COOK COUNTY, ILLINOIS.

PARCEL R5-L3:

THAT PART OF BLOCKS 85 AND 86 IN THE SCHOOL SECTION ADDITION TO CHICAGO, BEING A SUBDIVISION OF SECTION 16, TOWNSHIP 39 NORTH, RANGE 14, EAST OF THE THIRD PRINCIPAL MERIDIAN AND OF THE FILLED OLD CHANNEL OF THE SOUTH BRANCH OF THE CHICAGO RIVER, ALL TAKEN AS A TRACT, DESCRIBED AS FOLLOWS:

COMMENCING AT THE INTERSECTION OF THE EAST LINE OF BLOCK 86 AFORESAID WITH THE SOUTH LINE OF WEST POLK STREET; THENCE NORTH 89 DEGREES 53 MINUTES 33 SECONDS WEST, ALONG THE SOUTH LINE OF WEST POLK STREET, 10.00 FEET TO A POINT ON THE WEST LINE OF SOUTH WELLS STREET (SAID WEST LINE BEING DRAWN 10.00 FEET WEST OF AND PARALLEL WITH THE AFOREMENTIONED EAST LINE OF BLOCK 86); THENCE SOUTH 0 DEGREES 03 MINUTES 37 SECONDS EAST ALONG THE WEST LINE OF SOUTH WELLS STREET AFORESAID, 388.20 FEET;

Ex. C - 6

UNOFFICIAL COPY

THENCE SOUTH 89 DEGREES 56 MINUTES 23 SECONDS WEST, PERPENDICULAR TO THE LAST DESCRIBED LINE, 199.78 FEET TO A POINT ON A LINE DRAWN 1.51 FEET (AS MEASURED PERPENDICULARLY) EAST OF AND PARALLEL WITH THE EASTERLY LINE OF A 20 FOOT PERMANENT ACCESS EASEMENT PER CIRCUIT COURT OF COOK COUNTY CASE NO. 76L11684 ENTERED JULY 1, 1977; THENCE SOUTH 5 DEGREES 26 MINUTES 15 SECONDS EAST, ALONG SAID PARALLEL LINE, SAID LINE HEREINAFTER REFERRED TO AS LINE "B", A DISTANCE OF 5.33 FEET; THENCE SOUTH 84 DEGREES 33 MINUTES 45 SECONDS WEST, PERPENDICULAR TO THE LAST DESCRIBED LINE, 70.36 FEET TO THE POINT OF BEGINNING OF THE PARCEL HEREIN DESCRIBED; THENCE SOUTH 50 DEGREES 29 MINUTES 47 SECONDS EAST, 7.70 FEET; THENCE SOUTH 39 DEGREES 30 MINUTES 13 SECONDS WEST, PERPENDICULAR TO THE LAST DESCRIBED LINE, 11.75 FEET TO A POINT, SAID POINT BEING 88.96 FEET (AS MEASURED PERPENDICULARLY) NORTH OF A LINE HEREINAFTER REFERRED TO AS LINE "C", BEING A LINE DRAWN PERPENDICULAR TO THE EASTERLY LINE OF A 20 FOOT PERMANENT ACCESS EASEMENT AFORESAID AND PASSING THROUGH A POINT 102.72 FEET (AS MEASURED PERPENDICULARLY) SOUTH OF THE POINT OF BEGINNING AFORESAID AND 73.21 FEET (AS MEASURED PERPENDICULARLY) WEST OF THE HERETOFORE DESIGNATED LINE "B"; THENCE NORTH 50 DEGREES 29 MINUTES 47 SECONDS WEST, 7.70 FEET; THENCE NORTH 39 DEGREES 30 MINUTES 13 SECONDS EAST, PERPENDICULAR TO THE LAST DESCRIBED LINE, 11.75 FEET TO THE HEREINABOVE DESIGNATED POINT OF BEGINNING;

SAID PARCEL HAVING AS A LOWER LIMIT A HORIZONTAL PLANE OF ELEVATION +13.50 FEET CHICAGO CITY DATUM, AND HAVING AS AN UPPER LIMIT A HORIZONTAL PLANE OF ELEVATION +35.00 FEET CHICAGO CITY DATUM, IN COOK COUNTY, ILLINOIS.

PARCEL R6-L3:

THAT PART OF BLOCKS 85 AND 86 IN THE SCHOOL SECTION ADDITION TO CHICAGO, BEING A SUBDIVISION OF SECTION 16, TOWNSHIP 39 NORTH, RANGE 14, EAST OF THE THIRD PRINCIPAL MERIDIAN AND OF THE FILLED OLD CHANNEL OF THE SOUTH BRANCH OF THE CHICAGO RIVER, ALL TAKEN AS A TRACT, DESCRIBED AS FOLLOWS:

COMMENCING AT THE INTERSECTION OF THE EAST LINE OF BLOCK 86 AFORESAID WITH THE SOUTH LINE OF WEST POLK STREET; THENCE NORTH 89 DEGREES 53 MINUTES 33 SECONDS WEST, ALONG THE SOUTH LINE OF WEST POLK STREET, 10.00 FEET TO A POINT ON THE WEST LINE OF SOUTH WELLS STREET (SAID WEST LINE BEING DRAWN 10.00 FEET WEST OF AND PARALLEL WITH THE AFOREMENTIONED EAST LINE OF BLOCK 86); THENCE SOUTH 0 DEGREES 03 MINUTES 37 SECONDS EAST ALONG THE WEST LINE OF SOUTH WELLS STREET AFORESAID, 388.20 FEET; THENCE SOUTH 89 DEGREES 56 MINUTES 23 SECONDS WEST, PERPENDICULAR TO THE LAST DESCRIBED LINE, 199.78 FEET TO A POINT ON A LINE DRAWN 1.51 FEET (AS MEASURED PERPENDICULARLY) EAST OF AND PARALLEL WITH THE EASTERLY LINE OF A 20 FOOT PERMANENT ACCESS EASEMENT PER CIRCUIT COURT OF COOK COUNTY CASE NO. 76L11684 ENTERED JULY 1, 1977; THENCE SOUTH 5 DEGREES 26 MINUTES 15 SECONDS EAST, ALONG SAID PARALLEL LINE, SAID LINE HEREINAFTER REFERRED TO AS LINE "B", A DISTANCE OF 14.62 FEET; THENCE SOUTH 84 DEGREES 33 MINUTES 45 SECONDS WEST, PERPENDICULAR TO THE LAST DESCRIBED LINE, 61.05 FEET TO THE POINT OF BEGINNING OF THE PARCEL HEREIN DESCRIBED; THENCE SOUTH 50 DEGREES 29 MINUTES 47 SECONDS EAST, 6.85 FEET; THENCE SOUTH 39 DEGREES 30 MINUTES 13 SECONDS WEST, PERPENDICULAR TO THE LAST DESCRIBED LINE, 11.75 FEET TO A POINT, SAID POINT BEING 80.28 FEET (AS MEASURED PERPENDICULARLY) NORTH OF A LINE HEREINAFTER REFERRED TO AS LINE "C", BEING A LINE DRAWN PERPENDICULAR TO THE EASTERLY LINE OF A 20 FOOT PERMANENT ACCESS EASEMENT AFORESAID AND PASSING THROUGH A POINT 93.43 FEET (AS MEASURED PERPENDICULARLY) SOUTH OF THE POINT OF BEGINNING AFORESAID AND 64.50 FEET (AS MEASURED PERPENDICULARLY) WEST OF THE HERETOFORE DESIGNATED LINE "B"; THENCE NORTH 50 DEGREES 29 MINUTES 47 SECONDS WEST, 6.85 FEET; THENCE NORTH 39 DEGREES 30 MINUTES 13 SECONDS EAST, PERPENDICULAR TO THE LAST DESCRIBED LINE, 11.75 FEET TO THE HEREINABOVE DESIGNATED POINT OF BEGINNING;

Ex. C - 7

UNOFFICIAL COPY

SAID PARCEL HAVING AS A LOWER LIMIT A HORIZONTAL PLANE OF ELEVATION +13.50 FEET CHICAGO CITY DATUM, AND HAVING AS AN UPPER LIMIT A HORIZONTAL PLANE OF ELEVATION +35.00 FEET CHICAGO CITY DATUM, IN COOK COUNTY, ILLINOIS.

PARCEL R1-L4:

THAT PART OF BLOCKS 85 AND 86 IN THE SCHOOL SECTION ADDITION TO CHICAGO, BEING A SUBDIVISION OF SECTION 16, TOWNSHIP 39 NORTH, RANGE 14, EAST OF THE THIRD PRINCIPAL MERIDIAN AND OF THE FILLED OLD CHANNEL OF THE SOUTH BRANCH OF THE CHICAGO RIVER, ALL TAKEN AS A TRACT, DESCRIBED AS FOLLOWS:

COMMENCING AT THE POINT OF INTERSECTION OF THE EAST LINE OF BLOCK 86 AFORESAID WITH THE SOUTH LINE OF WEST POLK STREET; THENCE NORTH 89 DEGREES 53 MINUTES 33 SECONDS WEST, ALONG THE SOUTH LINE OF WEST POLK STREET, 10.00 FEET TO A POINT ON THE WEST LINE OF SOUTH WELLS STREET (SAID WEST LINE BEING DRAWN 10.00 FEET WEST OF AND PARALLEL WITH THE AFOREMENTIONED EAST LINE OF BLOCK 86); THENCE SOUTH 0 DEGREES 03 MINUTES 37 SECONDS EAST, ALONG THE WEST LINE OF SOUTH WELLS STREET AFORESAID, 99.50 FEET; THENCE SOUTH 89 DEGREES 56 MINUTES 23 SECONDS WEST, PERPENDICULAR TO THE LAST DESCRIBED LINE, 185.29 FEET TO THE POINT OF BEGINNING OF THE PARCEL HEREIN DESCRIBED; THENCE SOUTH 50 DEGREES 29 MINUTES 47 SECONDS EAST, 6.48 FEET; THENCE SOUTH 39 DEGREES 30 MINUTES 13 SECONDS WEST, PERPENDICULAR TO THE LAST DESCRIBED LINE, 11.22 FEET; THENCE NORTH 50 DEGREES 29 MINUTES 47 SECONDS WEST, 6.48 FEET TO A POINT, SAID POINT BEING 108.72 FEET (AS MEASURED PERPENDICULARLY) SOUTH OF THE SOUTH LINE OF WEST POLK STREET AFORESAID; THENCE NORTH 39 DEGREES 30 MINUTES 13 SECONDS EAST, PERPENDICULAR TO THE LAST DESCRIBED LINE, 11.22 FEET TO THE HEREINABOVE DESIGNATED POINT OF BEGINNING; SAID PARCEL HAVING AS A LOWER LIMIT A HORIZONTAL PLANE OF ELEVATION +35.00 FEET CHICAGO CITY DATUM, AND HAVING AS AN UPPER LIMIT A HORIZONTAL PLANE OF ELEVATION +52.50 FEET CHICAGO CITY DATUM, IN COOK COUNTY, ILLINOIS.

PARCEL R2-L4:

THAT PART OF BLOCKS 85 AND 86 IN THE SCHOOL SECTION ADDITION TO CHICAGO, BEING A SUBDIVISION OF SECTION 16, TOWNSHIP 39 NORTH, RANGE 14, EAST OF THE THIRD PRINCIPAL MERIDIAN AND OF THE FILLED OLD CHANNEL OF THE SOUTH BRANCH OF THE CHICAGO RIVER, ALL TAKEN AS A TRACT, DESCRIBED AS FOLLOWS:

COMMENCING AT THE POINT OF INTERSECTION OF THE EAST LINE OF BLOCK 86 AFORESAID WITH THE SOUTH LINE OF WEST POLK STREET; THENCE NORTH 89 DEGREES 53 MINUTES 33 SECONDS WEST, ALONG THE SOUTH LINE OF WEST POLK STREET, 10.00 FEET TO A POINT ON THE WEST LINE OF SOUTH WELLS STREET (SAID WEST LINE BEING DRAWN 10.00 FEET WEST OF AND PARALLEL WITH THE AFOREMENTIONED EAST LINE OF BLOCK 86); THENCE SOUTH 0 DEGREES 03 MINUTES 37 SECONDS EAST, ALONG THE WEST LINE OF SOUTH WELLS STREET AFORESAID, 107.05 FEET; THENCE SOUTH 89 DEGREES 56 MINUTES 23 SECONDS WEST, PERPENDICULAR TO THE LAST DESCRIBED LINE, 175.93 FEET TO THE POINT OF BEGINNING OF THE PARCEL HEREIN DESCRIBED; THENCE SOUTH 50 DEGREES 29 MINUTES 47 SECONDS EAST, 7.25 FEET; THENCE SOUTH 39 DEGREES 30 MINUTES 13 SECONDS WEST, PERPENDICULAR TO THE LAST DESCRIBED LINE, 11.21 FEET; THENCE NORTH 50 DEGREES 29 MINUTES 47 SECONDS WEST, 7.25 FEET TO A POINT, SAID POINT BEING 116.24 FEET (AS MEASURED PERPENDICULARLY) SOUTH OF THE SOUTH LINE OF WEST POLK STREET AFORESAID; THENCE NORTH 39 DEGREES 30 MINUTES 13 SECONDS EAST, PERPENDICULAR TO THE LAST DESCRIBED LINE, 11.21 FEET TO THE HEREINABOVE DESIGNATED POINT OF BEGINNING; SAID PARCEL HAVING AS A LOWER LIMIT A HORIZONTAL PLANE OF ELEVATION +35.00 FEET CHICAGO CITY DATUM, AND HAVING AS AN UPPER LIMIT A HORIZONTAL PLANE OF ELEVATION +52.50 FEET CHICAGO CITY DATUM, IN COOK COUNTY, ILLINOIS.

UNOFFICIAL COPY

PARCEL R3-L4:

THAT PART OF BLOCKS 85 AND 86 IN THE SCHOOL SECTION ADDITION TO CHICAGO, BEING A SUBDIVISION OF SECTION 16, TOWNSHIP 39 NORTH, RANGE 14, EAST OF THE THIRD PRINCIPAL MERIDIAN AND OF THE FILLED OLD CHANNEL OF THE SOUTH BRANCH OF THE CHICAGO RIVER, ALL TAKEN AS A TRACT, DESCRIBED AS FOLLOWS:

COMMENCING AT THE POINT OF INTERSECTION OF THE EAST LINE OF BLOCK 86 AFORESAID WITH THE SOUTH LINE OF WEST POLK STREET; THENCE NORTH 89 DEGREES 53 MINUTES 33 SECONDS WEST, ALONG THE SOUTH LINE OF WEST POLK STREET, 10.00 FEET TO A POINT ON THE WEST LINE OF SOUTH WELLS STREET (SAID WEST LINE BEING DRAWN 10.00 FEET WEST OF AND PARALLEL WITH THE AFOREMENTIONED EAST LINE OF BLOCK 86); THENCE SOUTH 0 DEGREES 03 MINUTES 37 SECONDS EAST, ALONG THE WEST LINE OF SOUTH WELLS STREET AFORESAID, 217.41 FEET; THENCE SOUTH 89 DEGREES 56 MINUTES 23 SECONDS WEST, PERPENDICULAR TO THE LAST DESCRIBED LINE, 160.43 FEET TO THE POINT OF BEGINNING OF THE PARCEL HEREIN DESCRIBED; THENCE SOUTH 39 DEGREES 30 MINUTES 13 SECONDS WEST, 6.34 FEET; THENCE NORTH 50 DEGREES 29 MINUTES 47 SECONDS WEST, PERPENDICULAR TO THE LAST DESCRIBED LINE, 11.19 FEET; THENCE NORTH 39 DEGREES 30 MINUTES 13 SECONDS EAST, 6.34 FEET TO A POINT, SAID POINT BEING 210.77 FEET (AS MEASURED PERPENDICULARLY) SOUTH OF THE SOUTH LINE OF WEST POLK STREET AFORESAID; THENCE SOUTH 50 DEGREES 29 MINUTES 47 SECONDS EAST, PERPENDICULAR TO THE LAST DESCRIBED LINE, 11.19 FEET TO THE HEREINABOVE DESIGNATED POINT OF BEGINNING; SAID PARCEL HAVING AS A LOWER LIMIT A HORIZONTAL PLANE OF ELEVATION +35.0 FEET CHICAGO CITY DATUM, AND HAVING AS AN UPPER LIMIT A HORIZONTAL PLANE OF ELEVATION +52.50 FEET CHICAGO CITY DATUM, IN COOK COUNTY, ILLINOIS.

PARCEL R4-L4:

THAT PART OF BLOCKS 85 AND 86 IN THE SCHOOL SECTION ADDITION TO CHICAGO, BEING A SUBDIVISION OF SECTION 16, TOWNSHIP 39 NORTH, RANGE 14, EAST OF THE THIRD PRINCIPAL MERIDIAN AND OF THE FILLED OLD CHANNEL OF THE SOUTH BRANCH OF THE CHICAGO RIVER, ALL TAKEN AS A TRACT, DESCRIBED AS FOLLOWS:

COMMENCING AT THE POINT OF INTERSECTION OF THE EAST LINE OF BLOCK 86 AFORESAID WITH THE SOUTH LINE OF WEST POLK STREET; THENCE NORTH 89 DEGREES 53 MINUTES 33 SECONDS WEST, ALONG THE SOUTH LINE OF WEST POLK STREET, 10.00 FEET TO A POINT ON THE WEST LINE OF SOUTH WELLS STREET (SAID WEST LINE BEING DRAWN 10.00 FEET WEST OF AND PARALLEL WITH THE AFOREMENTIONED EAST LINE OF BLOCK 86); THENCE SOUTH 0 DEGREES 03 MINUTES 37 SECONDS EAST, ALONG THE WEST LINE OF SOUTH WELLS STREET AFORESAID, 226.49 FEET; THENCE SOUTH 89 DEGREES 56 MINUTES 23 SECONDS WEST, PERPENDICULAR TO THE LAST DESCRIBED LINE, 168.18 FEET TO THE POINT OF BEGINNING OF THE PARCEL HEREIN DESCRIBED; THENCE SOUTH 39 DEGREES 30 MINUTES 13 SECONDS WEST, 7.42 FEET; THENCE NORTH 50 DEGREES 29 MINUTES 47 SECONDS WEST, PERPENDICULAR TO THE LAST DESCRIBED LINE, 11.00 FEET; THENCE NORTH 39 DEGREES 30 MINUTES 13 SECONDS EAST, 7.42 FEET TO A POINT, SAID POINT BEING 220.00 FEET (AS MEASURED PERPENDICULARLY) SOUTH OF THE SOUTH LINE OF WEST POLK STREET AFORESAID; THENCE SOUTH 50 DEGREES 29 MINUTES 47 SECONDS EAST, PERPENDICULAR TO THE LAST DESCRIBED LINE, 11.00 FEET TO THE HEREINABOVE DESIGNATED POINT OF BEGINNING; SAID PARCEL HAVING AS A LOWER LIMIT A HORIZONTAL PLANE OF ELEVATION +35.00 FEET CHICAGO CITY DATUM, AND HAVING AS AN UPPER LIMIT A HORIZONTAL PLANE OF ELEVATION +52.50 FEET CHICAGO CITY DATUM, IN COOK COUNTY, ILLINOIS.

PARCEL R5-L4:

THAT PART OF BLOCKS 85 AND 86 IN THE SCHOOL SECTION ADDITION TO CHICAGO, BEING A SUBDIVISION OF SECTION 16, TOWNSHIP 39 NORTH, RANGE 14, EAST OF THE THIRD PRINCIPAL

UNOFFICIAL COPY

MERIDIAN AND OF THE FILLED OLD CHANNEL OF THE SOUTH BRANCH OF THE CHICAGO RIVER, ALL TAKEN AS A TRACT, DESCRIBED AS FOLLOWS:

COMMENCING AT THE INTERSECTION OF THE EAST LINE OF BLOCK 86 AFORESAID WITH THE SOUTH LINE OF WEST POLK STREET; THENCE NORTH 89 DEGREES 53 MINUTES 33 SECONDS WEST, ALONG THE SOUTH LINE OF WEST POLK STREET, 10.00 FEET TO A POINT ON THE WEST LINE OF SOUTH WELLS STREET (SAID WEST LINE BEING DRAWN 10.00 FEET WEST OF AND PARALLEL WITH THE AFOREMENTIONED EAST LINE OF BLOCK 86); THENCE SOUTH 0 DEGREES 03 MINUTES 37 SECONDS EAST ALONG THE WEST LINE OF SOUTH WELLS STREET AFORESAID, 388.20 FEET; THENCE SOUTH 89 DEGREES 56 MINUTES 23 SECONDS WEST, PERPENDICULAR TO THE LAST DESCRIBED LINE, 199.78 FEET TO A POINT ON A LINE DRAWN 1.51 FEET (AS MEASURED PERPENDICULARLY) EAST OF AND PARALLEL WITH THE EASTERLY LINE OF A 20 FOOT PERMANENT ACCESS EASEMENT PER CIRCUIT COURT OF COOK COUNTY CASE NO. 76L11684 ENTERED JULY 1, 1977; THENCE SOUTH 5 DEGREES 26 MINUTES 15 SECONDS EAST, ALONG SAID PARALLEL LINE, SAID LINE HEREINAFTER REFERRED TO AS LINE "B", A DISTANCE OF 5.33 FEET; THENCE SOUTH 84 DEGREES 33 MINUTES 45 SECONDS WEST, PERPENDICULAR TO THE LAST DESCRIBED LINE, 70.36 FEET TO THE POINT OF BEGINNING OF THE PARCEL HEREIN DESCRIBED; THENCE SOUTH 50 DEGREES 29 MINUTES 47 SECONDS EAST, 7.70 FEET; THENCE SOUTH 39 DEGREES 30 MINUTES 13 SECONDS WEST, PERPENDICULAR TO THE LAST DESCRIBED LINE, 11.75 FEET TO A POINT, SAID POINT BEING 88.96 FEET (AS MEASURED PERPENDICULARLY) NORTH OF A LINE HEREINAFTER REFERRED TO AS LINE "C", BEING A LINE DRAWN PERPENDICULAR TO THE EASTERLY LINE OF A 20 FOOT PERMANENT ACCESS EASEMENT AFORESAID AND PASSING THROUGH A POINT 102.72 FEET (AS MEASURED PERPENDICULARLY) SOUTH OF THE POINT OF BEGINNING AFORESAID AND 73.21 FEET (AS MEASURED PERPENDICULARLY) WEST OF THE HERETOFORE DESIGNATED LINE "B"; THENCE NORTH 50 DEGREES 29 MINUTES 47 SECONDS WEST, 7.70 FEET; THENCE NORTH 39 DEGREES 30 MINUTES 13 SECONDS EAST, PERPENDICULAR TO THE LAST DESCRIBED LINE, 11.75 FEET TO THE HEREINABOVE DESIGNATED POINT OF BEGINNING; SAID PARCEL HAVING AS A LOWER LIMIT A HORIZONTAL PLANE OF ELEVATION +35.00 FEET CHICAGO CITY DATUM, AND HAVING AS AN UPPER LIMIT A HORIZONTAL PLANE OF ELEVATION +52.50 FEET CHICAGO CITY DATUM, IN COOK COUNTY, ILLINOIS.

PARCEL R6-L4:

THAT PART OF BLOCKS 85 AND 86 IN THE SCHOOL SECTION ADJACENT TO CHICAGO, BEING A SUBDIVISION OF SECTION 16, TOWNSHIP 39 NORTH, RANGE 14, EAST OF THE THIRD PRINCIPAL MERIDIAN AND OF THE FILLED OLD CHANNEL OF THE SOUTH BRANCH OF THE CHICAGO RIVER, ALL TAKEN AS A TRACT, DESCRIBED AS FOLLOWS:

COMMENCING AT THE INTERSECTION OF THE EAST LINE OF BLOCK 86 AFORESAID WITH THE SOUTH LINE OF WEST POLK STREET; THENCE NORTH 89 DEGREES 53 MINUTES 33 SECONDS WEST, ALONG THE SOUTH LINE OF WEST POLK STREET, 10.00 FEET TO A POINT ON THE WEST LINE OF SOUTH WELLS STREET (SAID WEST LINE BEING DRAWN 10.00 FEET WEST OF AND PARALLEL WITH THE AFOREMENTIONED EAST LINE OF BLOCK 86); THENCE SOUTH 0 DEGREES 03 MINUTES 37 SECONDS EAST ALONG THE WEST LINE OF SOUTH WELLS STREET AFORESAID, 388.20 FEET; THENCE SOUTH 89 DEGREES 56 MINUTES 23 SECONDS WEST, PERPENDICULAR TO THE LAST DESCRIBED LINE, 199.78 FEET TO A POINT ON A LINE DRAWN 1.51 FEET (AS MEASURED PERPENDICULARLY) EAST OF AND PARALLEL WITH THE EASTERLY LINE OF A 20 FOOT PERMANENT ACCESS EASEMENT PER CIRCUIT COURT OF COOK COUNTY CASE NO. 76L11684 ENTERED JULY 1, 1977; THENCE SOUTH 5 DEGREES 26 MINUTES 15 SECONDS EAST, ALONG SAID PARALLEL LINE, SAID LINE HEREINAFTER REFERRED TO AS LINE "B", A DISTANCE OF 14.62 FEET; THENCE SOUTH 84 DEGREES 33 MINUTES 45 SECONDS WEST, PERPENDICULAR TO THE LAST DESCRIBED LINE, 61.05 FEET TO THE POINT OF BEGINNING OF THE PARCEL HEREIN DESCRIBED; THENCE SOUTH 50 DEGREES 29 MINUTES 47 SECONDS EAST, 6.85 FEET; THENCE SOUTH 39 DEGREES 30 MINUTES 13 SECONDS WEST, PERPENDICULAR TO THE LAST DESCRIBED LINE, 11.75 FEET TO A POINT, SAID POINT BEING 80.28 FEET (AS MEASURED PERPENDICULARLY) NORTH OF A LINE HEREINAFTER REFERRED TO AS LINE "C", BEING A LINE DRAWN PERPENDICULAR TO THE

Ex. C - 10

UNOFFICIAL COPY

EASTERLY LINE OF A 20 FOOT PERMANENT ACCESS EASEMENT AFORESAID AND PASSING THROUGH A POINT 93.43 FEET (AS MEASURED PERPENDICULARLY) SOUTH OF THE POINT OF BEGINNING AFORESAID AND 64.50 FEET (AS MEASURED PERPENDICULARLY) WEST OF THE HERETOFORE DESIGNATED LINE "B"; THENCE NORTH 50 DEGREES 29 MINUTES 47 SECONDS WEST, 6.85 FEET; THENCE NORTH 39 DEGREES 30 MINUTES 13 SECONDS EAST, PERPENDICULAR TO THE LAST DESCRIBED LINE, 11.75 FEET TO THE HEREINABOVE DESIGNATED POINT OF BEGINNING;

SAID PARCEL HAVING AS A LOWER LIMIT A HORIZONTAL PLANE OF ELEVATION +35.00 FEET CHICAGO CITY DATUM, AND HAVING AS AN UPPER LIMIT A HORIZONTAL PLANE OF ELEVATION +52.50 FEET CHICAGO CITY DATUM, IN COOK COUNTY, ILLINOIS.

PARCEL R4-L:

THAT PART OF BLOCKS 85 AND 86 IN THE SCHOOL SECTION ADDITION TO CHICAGO, BEING A SUBDIVISION OF SECTION 16, TOWNSHIP 39 NORTH, RANGE 14, EAST OF THE THIRD PRINCIPAL MERIDIAN AND OF THE FILLED OLD CHANNEL OF THE SOUTH BRANCH OF THE CHICAGO RIVER, ALL TAKEN AS A TRACT DESCRIBED AS FOLLOWS:

COMMENCING AT THE INTERSECTION OF THE EAST LINE OF BLOCK 86 AFORESAID WITH THE SOUTH LINE OF WEST POLK STREET; THENCE NORTH 89 DEGREES 53 MINUTES 33 SECONDS WEST, ALONG THE SOUTH LINE OF WEST POLK STREET, 10.00 FEET TO A POINT ON THE WEST LINE OF SOUTH WELLS STREET (SAID WEST LINE BEING DRAWN 10.00 FEET WEST OF AND PARALLEL WITH THE AFOREMENTIONED EAST LINE OF BLOCK 86); THENCE SOUTH 0 DEGREES 03 MINUTES 37 SECONDS EAST ALONG THE WEST LINE OF SOUTH WELLS STREET AFORESAID, 388.20 FEET; THENCE SOUTH 89 DEGREES 56 MINUTES 23 SECONDS WEST, PERPENDICULAR TO THE LAST DESCRIBED LINE, 199.78 FEET TO A POINT ON A LINE DRAWN 1.51 FEET (AS MEASURED PERPENDICULARLY) EAST OF AND

PARALLEL WITH THE EASTERLY LINE OF A 20 FOOT PERMANENT ACCESS EASEMENT PER CIRCUIT COURT OF COOK COUNTY CASE NO. 76L11684 ENTERED JULY 1, 1977; THENCE SOUTH 5 DEGREES 26 MINUTES 15 SECONDS EAST, ALONG SAID PARALLEL LINE, HEREINAFTER REFERRED TO AS LINE "B", 103.05 FEET TO THE POINT OF BEGINNING OF THE PARCEL HEREIN DESCRIBED; THENCE CONTINUING SOUTH 5 DEGREES 26 MINUTES 15 SECONDS EAST, ALONG SAID LINE "B", 3.05 FEET; THENCE SOUTH 84 DEGREES 33 MINUTES 45 SECONDS WEST, PERPENDICULAR TO THE LAST DESCRIBED LINE, 141.51 FEET TO A POINT ON THE EAST LINE OF THE SOUTH BRANCH OF THE CHICAGO RIVER AS ESTABLISHED BY ORDINANCE PASSED JULY 8, 1926; THENCE NORTH 5 DEGREES 26 MINUTES 15 SECONDS WEST, ALONG SAID EAST LINE, 14.67 FEET TO THE POINT OF INTERSECTION WITH THE SOUTHWESTERLY FACE OF THE DOCK AS IT EXISTED PRIOR TO JULY 8, 1926; THENCE NORTH 17 DEGREES 31 MINUTES 24 SECONDS WEST, ALONG THE EAST LINE OF THE SOUTH BRANCH OF THE CHICAGO RIVER AFORESAID, 39.09 FEET; THENCE NORTH 4 DEGREES 27 MINUTES 27 SECONDS WEST, ALONG THE EAST LINE OF THE SOUTH BRANCH OF THE CHICAGO RIVER AFORESAID, 56.19 FEET TO A POINT ON A CURVE; THENCE SOUTHEASTERLY 184.93 FEET ALONG THE ARC OF A CIRCLE CONVEX TO THE SOUTHWEST, HAVING A RADIUS OF 142.50 FEET AND WHOSE CHORD BEARS SOUTH 58 DEGREES 15 MINUTES 22 SECONDS EAST, 172.23 FEET TO A POINT OF CURVATURE; THENCE NORTH 84 DEGREES 33 MINUTES 45 SECONDS EAST, ALONG A LINE DRAWN TANGENT TO THE LAST DESCRIBED COURSE, 11.51 FEET TO THE HEREINABOVE DESIGNATED POINT OF BEGINNING; SAID PARCEL HAVING AS A LOWER LIMIT A HORIZONTAL PLANE OF ELEVATION +52.50 FEET CHICAGO CITY DATUM, AND HAVING NO UPPER LIMITS, IN COOK COUNTY, ILLINOIS.

PARCEL R5-L5:

THAT PART OF BLOCKS 85 AND 86 IN THE SCHOOL SECTION ADDITION TO CHICAGO, BEING A SUBDIVISION OF SECTION 16, TOWNSHIP 39 NORTH, RANGE 14, EAST OF THE THIRD PRINCIPAL

UNOFFICIAL COPY

MERIDIAN AND OF THE FILLED OLD CHANNEL OF THE SOUTH BRANCH OF THE CHICAGO RIVER, ALL TAKEN AS A TRACT, DESCRIBED AS FOLLOWS:

COMMENCING AT THE POINT OF INTERSECTION OF THE EAST LINE OF BLOCK 86 AFORESAID WITH THE SOUTH LINE OF WEST POLK STREET; THENCE NORTH 89 DEGREES 53 MINUTES 33 SECONDS WEST, ALONG THE SOUTH LINE OF WEST POLK STREET, 10.00 FEET TO A POINT ON THE WEST LINE OF SOUTH WELLS STREET (SAID WEST LINE BEING DRAWN 10.00 FEET WEST OF AND PARALLEL WITH THE AFOREMENTIONED EAST LINE OF BLOCK 86); THENCE SOUTH 0 DEGREES 03 MINUTES 37 SECONDS EAST, ALONG THE WEST LINE OF SOUTH WELLS STREET AFORESAID, 388.20 FEET; THENCE SOUTH 89 DEGREES 56 MINUTES 23 SECONDS WEST, PERPENDICULAR TO THE LAST DESCRIBED LINE, 199.78 FEET TO A POINT ON A LINE DRAWN 1.51 FEET (AS MEASURED PERPENDICULARLY) EAST OF AND PARALLEL WITH THE EASTERLY LINE OF A 20 FOOT PERMANENT ACCESS EASEMENT PER CIRCUIT COURT OF COOK COUNTY CASE NO. 76L11684 ENTERED JULY 1, 1977; THENCE NORTH 5 DEGREES 26 MINUTES 15 SECONDS WEST, ALONG SAID PARALLEL LINE, 1.95 FEET; THENCE SOUTH 84 DEGREES 33 MINUTES 45 SECONDS WEST, PERPENDICULAR TO THE LAST DESCRIBED LINE, 1.51 FEET TO A POINT ON THE EASTERLY LINE OF THE 20 FOOT EASEMENT AFORESAID; THENCE NORTH 5 DEGREES 26 MINUTES 15 SECONDS WEST, ALONG SAID EASTERLY LINE, 181.36 FEET TO A POINT ON A CURVE, SAID POINT BEING THE POINT OF BEGINNING OF THE PARCEL HEREIN DESCRIBED; THENCE NORTHWESTERLY 107.69 FEET ALONG THE ARC OF A CIRCLE CONVEX TO THE NORTHEAST, HAVING A RADIUS OF 37.50 FEET AND WHOSE CHORD BEARS NORTH 13 DEGREES 10 MINUTES 14 SECONDS WEST, 74.32 FEET; THENCE SOUTH 84 DEGREES 33 MINUTES 45 SECONDS WEST, ALONG A LINE DRAWN TANGENT TO THE LAST DESCRIBED COURSE, 11.48 FEET TO THE POINT OF INTERSECTION WITH A LINE DRAWN 1.48 FEET (AS MEASURED PERPENDICULARLY) WEST OF AND PARALLEL WITH THE WESTERLY LINE OF THE 20 FOOT EASEMENT AFORESAID; THENCE NORTH 5 DEGREES 26 MINUTES 15 SECONDS WEST, PERPENDICULAR TO THE LAST DESCRIBED LINE, 135.89 FEET TO A POINT ON THE SOUTH LINE OF WEST POLK STREET, SAID POINT BEING 259.48 FEET (AS MEASURED PERPENDICULARLY) WEST OF THE EAST LINE OF SOUTH WELLS STREET AFORESAID; THENCE NORTH 89 DEGREES 53 MINUTES 33 SECONDS WEST, ALONG SAID SOUTH LINE, 119.40 FEET TO A POINT ON THE EAST LINE OF THE SOUTH BRANCH OF THE CHICAGO RIVER AS ESTABLISHED BY ORDINANCE PASSED JULY 8, 1926; THENCE SOUTH 4 DEGREES 27 MINUTES 27 SECONDS EAST, ALONG SAID EAST LINE, 321.88 FEET TO A POINT ON A CURVE; THENCE NORTHEASTERLY 180.08 FEET ALONG THE ARC OF A CIRCLE CONVEX TO THE NORTHWEST, HAVING A RADIUS OF 142.50 FEET AND WHOSE CHORD BEARS NORTH 48 DEGREES 22 MINUTES 05 SECONDS EAST, 168.33 FEET TO A POINT OF REVERSE CURVATURE; THENCE NORTHEASTERLY 10.10 FEET ALONG THE ARC OF A CIRCLE CONVEX TO THE SOUTHEAST, HAVING A RADIUS OF 37.50 FEET AND WHOSE CHORD BEARS NORTH 76 DEGREES 48 MINUTES 51 SECONDS EAST, 10.07 FEET TO THE HEREINAFOVE DESIGNATED POINT OF BEGINNING; SAID PARCEL HAVING AS A LOWER LIMIT A HORIZONTAL PLANE OF ELEVATION +52.50 FEET CHICAGO CITY DATUM, AND HAVING NO UPPER LIMITS, IN COOK COUNTY, ILLINOIS.

PARCEL R6-L5:

THAT PART OF BLOCKS 85 AND 86 IN THE SCHOOL SECTION ADDITION TO CHICAGO, BEING A SUBDIVISION OF SECTION 16, TOWNSHIP 39 NORTH, RANGE 14, EAST OF THE THIRD PRINCIPAL MERIDIAN AND OF THE FILLED OLD CHANNEL OF THE SOUTH BRANCH OF THE CHICAGO RIVER, ALL TAKEN AS A TRACT, DESCRIBED AS FOLLOWS:

COMMENCING AT THE POINT OF INTERSECTION OF THE EAST LINE OF BLOCK 86 AFORESAID WITH THE SOUTH LINE OF WEST POLK STREET; THENCE NORTH 89 DEGREES 53 MINUTES 33 SECONDS WEST, ALONG THE SOUTH LINE OF WEST POLK STREET, 10.00 FEET TO A POINT ON THE WEST LINE OF SOUTH WELLS STREET (SAID WEST LINE BEING DRAWN 10.00 FEET WEST OF AND PARALLEL WITH THE AFOREMENTIONED EAST LINE OF BLOCK 86), SAID POINT BEING THE POINT OF BEGINNING OF THE PARCEL HEREIN DESCRIBED; THENCE SOUTH 0 DEGREES 03 MINUTES 37 SECONDS EAST, ALONG THE WEST LINE OF SOUTH WELLS STREET AFORESAID, 388.20 FEET; THENCE SOUTH 89 DEGREES 56 MINUTES 23 SECONDS WEST, PERPENDICULAR TO THE LAST DESCRIBED LINE, 199.78 FEET TO A POINT ON A LINE DRAWN 1.51 FEET (AS MEASURE

Ex. C - 12

UNOFFICIAL COPY

PERPENDICULARLY) EAST OF AND PARALLEL WITH THE EASTERLY LINE OF A 20 FOOT PERMANENT ACCESS EASEMENT PER CIRCUIT COURT OF COOK COUNTY CASE NO. 76L11684 ENTERED JULY 1, 1977; THENCE NORTH 5 DEGREES 26 MINUTES 15 SECONDS WEST, ALONG SAID PARALLEL LINE 1.95 FEET; THENCE SOUTH 84 DEGREES 33 MINUTES 45 SECONDS WEST, PERPENDICULAR TO THE LAST DESCRIBED LINE, 11.51 FEET TO A POINT OF CURVATURE; THENCE NORTHWESTERLY 117.79 FEET ALONG THE ARC OF A CIRCLE CONVEX TO THE SOUTHWEST, HAVING A RADIUS OF 37.50 FEET AND WHOSE CHORD BEARS NORTH 5 DEGREES 27 MINUTES 10 SECONDS WEST, 75.00 FEET TO A POINT OF REVERSE CURVATURE; THENCE NORTHWESTERLY 447.70 FEET ALONG THE ARC OF A CIRCLE CONVEX TO THE NORTHEAST, HAVING A RADIUS OF 142.50 FEET AND WHOSE CHORD BEARS NORTH 5 DEGREES 26 MINUTES 01 SECONDS WEST, 285.00 FEET; THENCE SOUTH 84 DEGREES 33 MINUTES 45 SECONDS WEST, ALONG A LINE DRAWN TANGENT TO THE LAST DESCRIBED COURSE, 11.48 FEET TO A POINT ON A LINE DRAWN 1.48 FEET (AS MEASURED PERPENDICULARLY) WEST OF THE WESTERLY LINE OF A 20 FOOT PERMANENT ACCESS EASEMENT AFORESAID; THENCE NORTH 5 DEGREES 26 MINUTES 15 SECONDS WEST, ALONG SAID PARALLEL LINE, 30.89 FEET TO A POINT ON THE SOUTH LINE OF WEST POLK STREET; THENCE SOUTH 89 DEGREES 53 MINUTES 33 SECONDS EAST, ALONG SAID SOUTH LINE, 259.48 FEET TO THE HEREINABOVE DESIGNATED POINT OF BEGINNING;

SAID PARCEL HAVING AS A LOWER LIMIT A HORIZONTAL PLANE OF ELEVATION +51.50 FEET CHICAGO CITY DATUM, AND HAVING NO UPPER LIMITS, IN COOK COUNTY, ILLINOIS.

EXCEPTING THEREFROM THE FOLLOWING DESCRIBED PARCEL: PARCEL C6-L5: THAT PART OF BLOCKS 85 AND 86 IN THE SCHOOL SECTION ADDITION TO CHICAGO, BEING A SUBDIVISION OF SECTION 16, TOWNSHIP 39 NORTH, RANGE 14, EAST OF THE THIRD PRINCIPAL MERIDIAN AND OF THE FILLED OLD CHANNEL OF THE SOUTH BRANCH OF THE CHICAGO RIVER, ALL TAKEN AS A TRACT, DESCRIBED AS FOLLOWS:

A RIGHT CIRCULAR CYLINDER WHOSE ALTITUDE IS 45.00 FEET, HAVING A RADIUS OF 24.54 FEET, HAVING ITS LOWER CIRCULAR BASE LYING ON A HORIZONTAL PLANE OF ELEVATION +51.50 FEET CHICAGO CITY DATUM, THE PROJECTED CENTER OF SAID

CYLINDER BEING DESCRIBED AS FOLLOWS: COMMENCING AT THE POINT OF INTERSECTION OF THE EAST LINE OF BLOCK 86 AFORESAID WITH THE SOUTH LINE OF WEST POLK STREET; THENCE NORTH 89 DEGREES 53 MINUTES 33 SECONDS WEST, ALONG THE SOUTH LINE OF WEST POLK STREET, 10.00 FEET TO A POINT ON THE WEST LINE OF SOUTH WELLS STREET (SAID WEST LINE BEING DRAWN 10.00 FEET WEST OF AND PARALLEL WITH THE AFOREMENTIONED EAST LINE OF BLOCK 86); THENCE SOUTH 0 DEGREES 03 MINUTES 37 SECONDS EAST, ALONG THE WEST LINE OF SOUTH WELLS STREET AFORESAID, 388.20 FEET; THENCE SOUTH 89 DEGREES 56 MINUTES 23 SECONDS WEST, PERPENDICULAR TO THE LAST DESCRIBED LINE, 111.27 FEET; THENCE NORTH 5 DEGREES 03 MINUTES 07 SECONDS WEST, PERPENDICULAR TO THE LAST DESCRIBED LINE, 59.45 FEET TO A POINT, SAID POINT BEING THE CENTER OF THE RIGHT CIRCULAR CYLINDER AFORESAID, IN COOK COUNTY, ILLINOIS.

PARCEL R7-L5:

THAT PART OF BLOCKS 85 AND 86 IN THE SCHOOL SECTION ADDITION TO CHICAGO, BEING A SUBDIVISION OF SECTION 16, TOWNSHIP 39 NORTH, RANGE 14, EAST OF THE THIRD PRINCIPAL MERIDIAN AND OF THE FILLED OLD CHANNEL OF THE SOUTH BRANCH OF THE CHICAGO RIVER, ALL TAKEN AS A TRACT, DESCRIBED AS FOLLOWS:

COMMENCING AT THE POINT OF INTERSECTION OF THE EAST LINE OF BLOCK 86 AFORESAID WITH THE SOUTH LINE OF WEST POLK STREET; THENCE NORTH 89 DEGREES 53 MINUTES 33 SECONDS WEST, ALONG THE SOUTH LINE OF WEST POLK STREET, 10.00 FEET TO A POINT ON THE WEST LINE OF SOUTH WELLS STREET (SAID WEST LINE BEING DRAWN 10.00 FEET WEST OF AND PARALLEL WITH THE AFOREMENTIONED EAST LINE OF BLOCK 86); THENCE SOUTH 0 DEGREES 03 MINUTES 37 SECONDS EAST, ALONG THE WEST LINE OF SOUTH WELLS STREET AFORESAID, 388.20

Ex. C - 13

UNOFFICIAL COPY

FEET; THENCE SOUTH 89 DEGREES 56 MINUTES 23 SECONDS WEST, PERPENDICULAR TO THE LAST DESCRIBED LINE, 199.78 FEET TO A POINT ON A LINE DRAWN 1.51 FEET (AS MEASURED PERPENDICULARLY) EAST OF AND PARALLEL WITH THE EASTERLY LINE OF A 20 FOOT PERMANENT ACCESS EASEMENT PER CIRCUIT COURT OF COOK COUNTY CASE NO. 76L11684 ENTERED JULY 1, 1977, SAID POINT BEING THE POINT OF BEGINNING OF THE PARCEL HEREIN DESCRIBED; THENCE SOUTH 5 DEGREES 26 MINUTES 15 SECONDS EAST, ALONG SAID PARALLEL LINE, 103.05 FEET; THENCE SOUTH 84 DEGREES 33 MINUTES 45 SECONDS WEST, PERPENDICULAR TO THE LAST DESCRIBED LINE, 11.51 FEET TO A POINT OF CURVATURE; THENCE NORTHWESTERLY 184.93 FEET ALONG THE ARC OF A CIRCLE CONVEX TO THE SOUTHWEST, HAVING A RADIUS OF 142.50 FEET AND WHOSE CHORD BEARS NORTH 58 DEGREES 15 MINUTES 22 SECONDS WEST, 172.23 FEET TO A POINT ON THE EAST LINE OF THE SOUTH BRANCH OF THE CHICAGO RIVER AS ESTABLISHED BY ORDINANCE PASSED JULY 8, 1926; THENCE NORTH 4 DEGREES 27 MINUTES 27 SECONDS WEST, ALONG SAID EAST LINE, 81.53 FEET TO A POINT ON A CURVE; THENCE NORTHEASTERLY 180.08 FEET ALONG THE ARC OF A CIRCLE CONVEX TO THE NORTHWEST, HAVING A RADIUS OF 142.50 FEET AND WHOSE CHORD BEARS NORTH 48 DEGREES 22 MINUTES 05 SECONDS EAST, 169.33 FEET TO A POINT OF REVERSE CURVATURE; THENCE NORTHWESTERLY 117.79 FEET ALONG THE ARC OF A CIRCLE CONVEX TO THE NORTHEAST, HAVING A RADIUS OF 37.50 FEET AND WHOSE CHORD BEARS NORTH 5 DEGREES 27 MINUTES 10 SECONDS WEST, 75.00 FEET; THENCE SOUTH 8 DEGREES 33 MINUTES 45 SECONDS WEST, ALONG A LINE DRAWN TANGENT TO THE LAST DESCRIBED COURSE, 11.48 FEET TO THE POINT OF INTERSECTION WITH A LINE DRAWN 1.48 FEET (AS MEASURED PERPENDICULARLY) WEST OF AND PARALLEL WITH THE WESTERLY LINE OF THE 20 FOOT EASEMENT AFORESAID; THENCE NORTH 5 DEGREES 26 MINUTES 15 SECONDS WEST, ALONG SAID PARALLEL LINE, 105.00 FEET TO A POINT 30.89 FEET (AS MEASURED ALONG SAID PARALLEL LINE) SOUTH OF THE SOUTH LINE OF WEST POLK STREET AFORESAID; THENCE SOUTH 84 DEGREES 33 MINUTES 45 SECONDS WEST, PERPENDICULAR TO THE LAST DESCRIBED LINE, 11.48 FEET TO A POINT OF CURVATURE; THENCE SOUTHEASTERLY 447.70 FEET ALONG THE ARC OF A CIRCLE CONVEX TO THE NORTHEAST, HAVING A RADIUS OF 142.50 FEET AND WHOSE CHORD BEARS SOUTH 5 DEGREES 26 MINUTES 01 SECONDS EAST, 285.00 FEET TO A POINT OF REVERSE CURVATURE; THENCE SOUTHEASTERLY 117.79 FEET ALONG THE ARC OF A CIRCLE CONVEX TO THE SOUTHWEST, HAVING A RADIUS OF 37.50 FEET AND WHOSE CHORD BEARS SOUTH 5 DEGREES 27 MINUTES 10 SECONDS EAST, 75.00 FEET; THENCE SOUTH 84 DEGREES 33 MINUTES 45 SECONDS WEST, ALONG A LINE DRAWN TANGENT TO THE LAST DESCRIBED COURSE, 11.51 FEET TO A POINT ON A LINE DRAWN 1.51 FEET (AS MEASURED PERPENDICULARLY) EAST OF THE EASTERLY LINE OF A 20 FOOT PERMANENT ACCESS EASEMENT AFORESAID; THENCE SOUTH 5 DEGREES 26 MINUTES 15 SECONDS EAST, ALONG SAID PARALLEL LINE, 1.95 FEET TO THE HEREINABOVE DESIGNATED POINT OF BEGINNING; SAID PARCEL HAVING AS A LOWER LIMIT A HORIZONTAL PLANE OF ELEVATION +52.50 FEET CHICAGO CITY DATUM, AND HAVING NO UPPER LIMITS, IN COOK COUNTY, ILLINOIS.

PARCEL 2: NON-EXCLUSIVE EASEMENTS FOR INGRESS, EGRESS, USE AND ENJOYMENT FOR THE BENEFIT OF THE PARCEL AFORESAID AND OTHER PROPERTY AS CREATED BY AMENDED AND RESTATED GRANT OF RESERVATION OF EASEMENTS PERTAINING TO THE PROJECT COMMONLY KNOWN AS RIVER CITY, 800 SOUTH WELLS STREET, CHICAGO, ILLINOIS, DATED MARCH 14, 2001 AND RECORDED MARCH 28, 2001 AS DOCUMENT NUMBER 0010245091, AS AMENDED BY DOCUMENTS 0020244622, 1815729254, AND 1914816007.