

TRUSTEE'S DEED **UNOFFICIAL COPY**



1922855318D

Doc# 1922855318 Fee \$88.00

RHSP FEE:\$9.00 RPRF FEE: \$1.00

EDWARD H. MOODY

COOK COUNTY RECORDER OF DEEDS

DATE: 08/16/2019 02:31 PM PG: 1 OF 4

This indenture made this **6th** day of **AUGUST, 2019**, between **CHICAGO TITLE LAND TRUST COMPANY**, a corporation of Illinois, under the provisions of a deed or deeds in trust, duly recorded and delivered to said company in pursuance of a trust agreement dated the **21st** of **April, 2011**, and known as Trust Number **8002357011** party of the first part, and **GRB VENTURES, LLC** WHOSE ADDRESS IS: **221 Split Oak Road, Naperville, IL 60565** party of the second part.

WITNESSETH, That said party of the first part, in consideration of the sum of **TEN and no/100 DOLLARS (\$10.00)** **AND OTHER GOOD AND VALUABLE** considerations in hand paid, does hereby **CONVEY AND QUITCLAIM** unto said party of the second part, the following described real estate, situated in **COOK** County, Illinois, to wit:

Reserved for Recorder's Office

SEE ATTACHED LEGAL DESCRIPTION ATTACHED HERETO

PROPERTY ADDRESS: 4811 N. Olcott Avenue, Unit 215, Harwood Heights, IL 60706

PERMANENT TAX NUMBER(S): 12-12-425-009-1015

together with the tenements and appurtenances thereunto belonging.

TO HAVE AND TO HOLD the same unto said party of the second part, and to the proper use, benefit and behoof forever of said party of the second part.

This deed is executed pursuant to and in the exercise of the power and authority granted to and vested in said trustee by the terms of said deed or deeds in trust delivered to said trustee in pursuance of the trust agreement above mentioned. This deed is made subject to the lien of every trust deed or mortgage (if any there be) of record in said county given to secure the payment of money, and remaining unreleased at the date of the delivery hereof.

I do hereby declare that this deed represents a transaction exempt under the provisions of Paragraph E, Section 4, of the Real Estate Transfer Tax Act. Dated this 6th day of August, 2019.

Edward H. Moody
Signature of Buyer, Seller or their Representative

REAL ESTATE TRANSFER TAX


16-Aug-2019



COUNTY: 0.00
ILLINOIS: 0.00
TOTAL: 0.00

12-12-425-009-1015

20190801657929 | 0-507-363-936



UNOFFICIAL COPY

IN WITNESS WHEREOF, said party of the first part has caused its corporate seal to be hereto affixed, and has caused its name to be signed to these presents by its Trust Officer, the day and year first above written.



CHICAGO TITLE LAND TRUST COMPANY,
as Trustee as Aforesaid

By: 


Gregory S. Kasprzyk Trust Officer

State of Illinois
County of Cook


SS.

I, the undersigned, a Notary Public in and for the County and State aforesaid, do hereby certify that the above named Trust Officer of **CHICAGO TITLE LAND TRUST COMPANY**, personally known to me to be the same person whose name is subscribed to the foregoing instrument as such Trust Officer appeared before me this day in person and acknowledged that he/she signed and delivered the said instrument as his/her own free and voluntary act and as the free and voluntary act of the Company; and the said Trust Officer then and there caused the corporate seal of said Company to be affixed to said instrument as his/her own free and voluntary act and as the free and voluntary act of the Company.

Given under my hand and Notarial Seal this **6th** day of **August**, 2019.



NOTARY PUBLIC



This instrument was prepared by:
CHICAGO TITLE LAND TRUST COMPANY
10 SOUTH LASALLE STREET, SUITE #2750
CHICAGO, ILLINOIS 60603

AFTER RECORDING, PLEASE MAIL TO:

NAME Dennis D. Sassan, Attorney at Law

ADDRESS 7788 N. Milwaukee Ave.

CITY, STATE, ZIP-CODE Niles, IL 60714

OR BOX NO. _____

MAIL TAX BILLS TO:

NAME GRB VENTURES, LLC

ADDRESS 221 Split Oak Road

CITY, STATE, ZIP-CODE Naperville, IL 60565

UNOFFICIAL COPY

Legal Description

PARCEL 1: UNITS 4811-215 IN THE CLOCK TOWER POINTE OF HARWOOD HEIGHTS CONDOMINIUM, AS DELINEATED ON A SURVEY OF THE FOLLOWING DESCRIBED PROPERTY: LOTS 1, 2, 3, 4, 5, 6 AND 7 IN BLOCK 9 AND LOTS 4, 5, AND 6 TOGETHER WITH THE SOUTH 1/2 OF THE VACATED 16 FOOT ALLEY LYING NORTH OF AND ADJOINING SAID LOTS 4, 5, AND 6 IN BLOCK 10; AND ALL OF VACATED GUNNISON STREET LYING BETWEEN AFORESAID BLOCKS 9 AND 10 IN OLIVER SALINGER AND COMPANY'S LAWRENCE AVENUE MANOR BEING A SUBDIVISION OF LOT 3 IN CIRCUIT COURT PARTITION OF THE EAST 1/2 OF THE SOUTH EAST 1/4 AND PART OF THE WEST 1/2 OF THE SOUTH EAST 1/4 AND THE NORTHEAST 1/4 OF THE SOUTHWEST 1/4 OF SECTION 12, TOWNSHIP 40 NORTH, RANGE 12 EAST OF THE THIRD PRINCIPAL MERIDIAN, IN COOK COUNTY, ILLINOIS AND, THAT PART OF THE WEST 1/2 OF THE SOUTH EAST 1/4 OF SECTION 12, TOWNSHIP 40 NORTH, RANGE 12 EAST OF THE THIRD PRINCIPAL MERIDIAN, LYING EAST OF THE EAST LINE OF OLIVER SALINGER AND COMPANY'S LAWRENCE AVENUE MANOR, BEING A SUBDIVISION OF LOT 3 IN CIRCUIT COURT PARTITION OF THE EAST 1/2 OF THE SOUTH EAST 1/4 AND PART OF THE WEST 1/2 OF THE SOUTH EAST 1/4 AND THE NORTHEAST 1/4 OF THE SOUTHWEST 1/4 OF AFORESAID SECTION 12, RECORDED APRIL 23, 1925 AS DOCUMENT 8886267, LYING WEST OF WEST LINE OF THE SOUTH 18.61 ACRES OF THE EAST 31.86 ACRES OF THE WEST 1/2 OF THE SOUTH EAST 1/4 OF SECTION 12 AFORESAID, AND LYING SOUTH OF THE CENTER LINE OF ALLEY, EXTENDED EAST, IN BLOCK 10 IN OLIVER SALINGER AND COMPANY'S LAWRENCE AVENUE MANOR AFORESAID, (EXCEPTING THAT PART THEREOF FALLING IN LAWRENCE AVENUE), IN COOK COUNTY, ILLINOIS, AND THAT PART OF THE SOUTH 18.61 ACRES OF THE EAST 31.86 ACRES OF THE WEST 1/2 OF THE SOUTH EAST 1/4 OF SECTION 12, TOWNSHIP 40 NORTH, RANGE 12 EAST OF THE THIRD PRINCIPAL MERIDIAN, LYING SOUTH OF THE CENTER LINE OF ALLEY, EXTENDED EAST, IN BLOCK 10 IN OLIVER SALINGER AND COMPANY'S LAWRENCE AVENUE MANOR, BEING A SUBDIVISION OF LOT 3 IN CIRCUIT COURT PARTITION OF THE EAST 1/2 OF THE SOUTH EAST 1/4 AND THE NORTHEAST 1/4 OF THE SOUTHWEST 1/4 OF SECTION 12, TOWNSHIP 40 NORTH, RANGE 12 EAST OF THE THIRD PRINCIPAL MERIDIAN, IN COOK COUNTY, ILLINOIS, (EXCEPTING FROM SAID TRACT OF LAND THE EAST 333.03 FEET (MEASURED ON THE SOUTH LINE AND ALSO EXCEPTING THAT PART THEREOF WHICH LIES SOUTH OF THE SOUTH 50 FEET THEREOF, (MEASURED AT RIGHT ANGLES TO THE SOUTH LINE)); WHICH SURVEY IS ATTACHED TO THE DECLARATION OF CONDOMINIUM RECORDED AS DOCUMENT 0716903044, AS AMENDED FROM TIME TO TIME, TOGETHER WITH AN UNDIVIDED PERCENTAGE INTEREST IN THE COMMON ELEMENTS.

PARCEL 2: THE EXCLUSIVE RIGHT TO THE USE OF P1-39, S1-38 AND S1-39, LIMITED COMMON ELEMENTS AS DELINEATED ON THE SURVEY ATTACHED TO THE DECLARATION AFORESAID RECORDED AS DOCUMENT NUMBER 0716903044, AS AMENDED FROM TIME TO TIME.

PIN: 12-12-425-009-1015

Street Address: 4811 N. Olcott Ave., Unit 215
Harwood Heights, Illinois 60706

UNOFFICIAL COPY

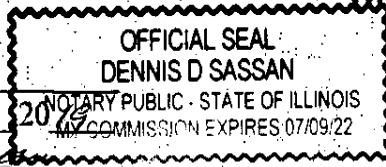
STATEMENT BY GRANTOR AND GRANTEE

The Grantor or his agent affirms that, to the best of his knowledge, the name of the Grantee shown on the Deed of Assignment of Beneficial Interest in land trust is either a. natural person, an Illinois corporation or foreign corporation authorized to do business or acquire and hold title to real estate in Illinois, a partnership authorized to do business or acquire and hold title to real estate in Illinois, or other entity recognized as a person and authorized to do business or acquire title to real estate under the laws of the State of Illinois.

Dated August 6, 2019

Signature: [Handwritten Signature]
Grantor or Agent

Subscribed and sworn to before me
By the said GRACE MARIE BOLAND
This 6th day of AUGUST
Notary Public [Handwritten Signature]

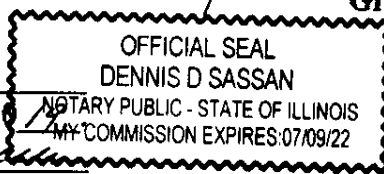


The Grantee or his Agent affirms and verifies that the name of the Grantee shown on the Deed or Assignment of Beneficial Interest in a land trust is either a natural person, an Illinois corporation of foreign corporation authorized to do business or acquire and hold title to real estate in Illinois, a partnership authorized to do business or acquire and hold title to real estate in Illinois or other entity recognized as a person and authorized to do business or acquire title to real estate under the laws of the State of Illinois.

Date August 6, 2019

Signature: [Handwritten Signature]
Grantee or Agent

Subscribed and sworn to before me
By the said GRACE MARIE BOLAND
This 6th day of AUGUST, 2019
Notary Public [Handwritten Signature]



Note: Any person who knowingly submits a false statement concerning the identity of Grantee shall be guilty of a Class C misdemeanor for the first offense and of a Class A misdemeanor for subsequent offenses.

(Attach to Deed or ABI to be recorded in Cook County, Illinois if exempt under provisions of Section 4 of the Illinois Real Estate Transfer Tax Act.)