

UNOFFICIAL COPY

Doc#: 1935846435 Fee: \$98.00
Edward M. Moody
Cook County Recorder of Deeds
Date: 12/24/2019 01:59 PM Pg: 1 of 5

ILLINOIS
COUNTY OF COOK (A)
LOAN NO.: 9801151904

PREPARED BY: FIRST AMERICAN MORTGAGE SOLUTIONS
1795 INTERNATIONAL WAY
IDAHO FALLS, ID 83402
WHEN RECORDED MAIL TO:
FIRST AMERICAN MORTGAGE SOLUTIONS
1795 INTERNATIONAL WAY
IDAHO FALLS, ID 83402
PH. 208-528-9895
PARCEL No. 17-22-301-065-1058; 17-22-301-065-1314




RELEASE OF MORTGAGE

The undersigned, MORTGAGE ELECTRONIC REGISTRATION SYSTEMS, INC. ("MERS"), AS MORTGAGEE, AS NOMINEE FOR PROFESSIONAL MORTGAGE SOLUTIONS INC., ITS SUCCESSORS AND ASSIGNS, located at P.O. BOX 2026, FLINT, MICHIGAN 48501-2026, the Mortgagee of that certain Mortgage described below, does hereby release and reconvey, to the persons legally entitled thereto, all of its right, title, and interest in and to the real estate described in said Mortgage, forever satisfying, releasing, cancelling, and discharging the lien from said Mortgage.

Said Mortgage dated JULY 17, 2012 executed by AJIT BENJAMIN AND MARNE J BENJAMIN, HUSBAND AND WIFE, NOT AS JOINT TENANTS OR TENANTS IN COMMON BUT AS TENANTS BY THE ENTIRETY, Mortgagor, to MORTGAGE ELECTRONIC REGISTRATION SYSTEMS, INC. ("MERS"), AS MORTGAGEE, AS NOMINEE FOR PROFESSIONAL MORTGAGE SOLUTIONS INC., ITS SUCCESSORS AND ASSIGNS, Original Mortgagee, and recorded on NOVEMBER 26, 2012 as Instrument No. 1233126007 in the Office of the Recorder of Deeds for COOK (A) County, State of ILLINOIS.

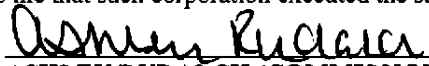
LEGAL DESCRIPTION: SEE ATTACHED LEGAL DESCRIPTION
PROPERTY ADDRESS: 1620 S MICHIGAN AVE UNIT 506, CHICAGO, IL 60616

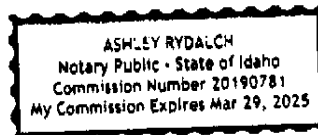
IN WITNESS WHEREOF, the undersigned has caused this Instrument to be executed on DECEMBER 18, 2019.
MORTGAGE ELECTRONIC REGISTRATION SYSTEMS, INC., AS MORTGAGEE


CHRISTY BROWN, VICE PRESIDENT

STATE OF IDAHO COUNTY OF BONNEVILLE) ss.

On DECEMBER 18, 2019, before me, ASHLEY RYDALCH, personally appeared CHRISTY BROWN known to me to be the VICE PRESIDENT of MORTGAGE ELECTRONIC REGISTRATION SYSTEMS, INC., AS MORTGAGEE the corporation that executed the instrument or the person who executed the instrument on behalf of said corporation, and acknowledged to me that such corporation executed the same.


ASHLEY RYDALCH (COMMISSION EXP. 03/29/2025)
NOTARY PUBLIC



POD: 20191216
CF80501151M - LR - IL




UNOFFICIAL COPY

CF8050115IM 9801151904 BENJAMIN

LEGAL DESCRIPTION

FARCEL 1:

UNITS 506 AND P-67 IN 1620 S. MICHIGAN CONDOMINIUM, AS DELINEATED ON A PLAT OF SURVEY OF THE FOLLOWING DESCRIBED TRACT OF LAND:

FARCEL A:

PART OF LOTS 3, 4, 5 AND 6 IN BLOCK 3 IN CLARKE'S ADDITION TO CHICAGO AND LOT 31 AND PART OF LOT 30 IN S. M. DEXTER'S SUBDIVISION OF BLOCK 4 OF ASSESSOR'S DIVISION, ALL TAKEN AS A TRACT, IN THE SOUTHWEST 1/4 OF SECTION 22, TOWNSHIP 39 NORTH, RANGE 14, EAST OF THE THIRD PRINCIPAL MERIDIAN, IN COOK COUNTY, ILLINOIS, WHICH PLAT OF SURVEY IS ATTACHED AS EXHIBIT "B" TO THE DECLARATION OF CONDOMINIUM RECORDED AUGUST 3, 2006 AS DOCUMENT NUMBER 0221523044, AS AMENDED FROM TIME TO TIME, TOGETHER WITH ITS UNDIVIDED PERCENTAGE INTERESTS IN THE COMMON ELEMENTS.

FARCEL B:

LOTS 3, 4, 5 AND 6 IN BLOCK 3 IN CLARKE'S ADDITION TO CHICAGO AND LOT 31 AND THE NORTH 1.5 FEET OF LOT 30 IN S. M. DEXTER'S SUBDIVISION OF BLOCK 4 OF ASSESSOR'S DIVISION, ALL TAKEN AS A TRACT, IN THE SOUTHWEST 1/4 OF SECTION 22, TOWNSHIP 39 NORTH, RANGE 14, EAST OF THE THIRD PRINCIPAL MERIDIAN, EXCEPTING THAT PART DESCRIBED AS FOLLOWS:

EXCEPTION 1:

THAT PART LYING ABOVE A HORIZONTAL PLANE HAVING AN ELEVATION OF +14.17 FEET CHICAGO CITY DATUM AND LYING BELOW A HORIZONTAL PLANE HAVING AN ELEVATION OF +25.51 FEET CHICAGO CITY DATUM BOUNDED AND DESCRIBED AS FOLLOWS: COMMENCING AT THE NORTHEAST CORNER OF SAID TRACT, BEING THE NORTHEAST CORNER OF SAID LOT 3; THENCE SOUTH 00 DEGREES 07 MINUTES 12 SECONDS WEST ALONG THE EAST LINE OF SAID TRACT, BEING THE WEST LINE OF MICHIGAN AVENUE FOR A DISTANCE OF 25.94 FEET; THENCE NORTH 89 DEGREES 52 MINUTES 48 SECONDS WEST FOR A DISTANCE OF 0.65 FEET TO THE POINT OF BEGINNING; THENCE NORTH 90 DEGREES 00 MINUTES 00 SECONDS WEST FOR A DISTANCE OF 1.75 FEET; THENCE SOUTH 00 DEGREES 10 MINUTES 30 SECONDS WEST FOR A DISTANCE OF 6.71 FEET; THENCE NORTH 90 DEGREES 00 MINUTES 00 SECONDS WEST FOR A DISTANCE OF 10.86 FEET; THENCE NORTH 00 DEGREES 10 MINUTES 23 SECONDS EAST FOR A DISTANCE OF 6.46 FEET; THENCE SOUTH 89 DEGREES 50 MINUTES 09 SECONDS WEST FOR A DISTANCE OF 31.35 FEET; THENCE SOUTH 00 DEGREES 09 MINUTES 07 SECONDS WEST FOR A DISTANCE OF 2.21 FEET; THENCE NORTH 90 DEGREES 00 MINUTES 00 SECONDS WEST FOR A DISTANCE OF 0.55 FEET; THENCE SOUTH 00 DEGREES 09 MINUTES 27 SECONDS WEST FOR A DISTANCE OF 13.51 FEET; THENCE SOUTH 89 DEGREES 51 MINUTES 19 SECONDS EAST FOR A DISTANCE OF 0.78 FEET; THENCE SOUTH 00 DEGREES 09 MINUTES 14 SECONDS WEST FOR A DISTANCE OF 2.90 FEET; THENCE NORTH 89 DEGREES 51 MINUTES 19 SECONDS WEST FOR A DISTANCE OF 0.58 FEET; THENCE SOUTH 00 DEGREES 09 MINUTES 24 SECONDS WEST FOR A DISTANCE OF 13.76 FEET; THENCE NORTH 89 DEGREES 50 MINUTES 51 SECONDS EAST FOR A DISTANCE OF 9.02 FEET; THENCE SOUTH 00 DEGREES 09 MINUTES 20 SECONDS WEST FOR A DISTANCE OF 20.87 FEET; THENCE NORTH 89 DEGREES 50 MINUTES 45 SECONDS EAST FOR A DISTANCE OF 9.44 FEET; THENCE SOUTH 00 DEGREES 09 MINUTES 24 SECONDS WEST FOR A DISTANCE OF 8.03 FEET; THENCE NORTH 89 DEGREES 50 MINUTES 49 SECONDS EAST FOR A DISTANCE OF 12.25 FEET; THENCE SOUTH 00 DEGREES 09 MINUTES 21 SECONDS WEST FOR A DISTANCE OF 0.54 FEET; THENCE NORTH 90 DEGREES 00 MINUTES 00 SECONDS EAST FOR A DISTANCE OF 13.84 FEET; THENCE NORTH 00 DEGREES 04 MINUTES 06 SECONDS EAST FOR A DISTANCE OF 34.39 FEET; THENCE NORTH 90 DEGREES 00 MINUTES 00 SECONDS WEST FOR A DISTANCE OF 4.50 FEET; THENCE NORTH 00 DEGREES 04 MINUTES 07 SECONDS WEST FOR A DISTANCE OF 0.57 FEET; THENCE NORTH 90 DEGREES 08 MINUTES 08 SECONDS EAST FOR A DISTANCE OF 4.50 FEET; THENCE NORTH 00 DEGREES 10 MINUTES 17 SECONDS EAST FOR A DISTANCE OF 19.11 FEET TO THE POINT OF BEGINNING

EXCEPTION 2:

THAT PART OF SAID TRACT LYING ABOVE A HORIZONTAL PLANE HAVING AN ELEVATION OF +14.17 FEET CHICAGO CITY DATUM AND LYING BELOW A HORIZONTAL PLANE HAVING AN ELEVATION OF +29.43 FEET CHICAGO CITY DATUM BOUNDED AND DESCRIBED AS FOLLOWS: COMMENCING AT THE NORTHEAST CORNER OF SAID TRACT, BEING THE NORTHEAST CORNER OF SAID LOT 3; THENCE SOUTH 00 DEGREES 07 MINUTES 12 SECONDS WEST ALONG THE EAST LINE OF SAID TRACT, BEING THE WEST LINE OF

UNOFFICIAL COPY

CF8050115IM 9801151904 BENJAMIN

LEGAL DESCRIPTION

MICHIGAN AVENUE FOR A DISTANCE OF 101.91 FEET; THENCE NORTH 89 DEGREES 52 MINUTES 48 SECONDS WEST FOR A DISTANCE OF 1.11 FEET TO THE POINT OF BEGINNING; THENCE NORTH 89 DEGREES 55 MINUTES 18 SECONDS WEST FOR A DISTANCE OF 25.73 FEET; THENCE SOUTH 00 DEGREES 05 MINUTES 45 SECONDS WEST FOR A DISTANCE OF 4.67 FEET; THENCE NORTH 90 DEGREES 00 MINUTES 00 SECONDS WEST FOR A DISTANCE OF 0.39 FEET; THENCE SOUTH 00 DEGREES 05 MINUTES 29 SECONDS WEST FOR A DISTANCE OF 9.48 FEET; THENCE NORTH 90 DEGREES 00 MINUTES 00 SECONDS WEST FOR A DISTANCE OF 3.91 FEET; THENCE SOUTH 00 DEGREES 05 MINUTES 35 SECONDS WEST FOR A DISTANCE OF 0.60 FEET; THENCE NORTH 90 DEGREES 00 MINUTES 00 SECONDS WEST FOR A DISTANCE OF 1.65 FEET; THENCE NORTH 19 DEGREES 19 MINUTES 32 SECONDS WEST FOR A DISTANCE OF 0.64 FEET; THENCE NORTH 90 DEGREES 00 MINUTES 00 SECONDS WEST FOR A DISTANCE OF 6.28 FEET; THENCE SOUTH 00 DEGREES 05 MINUTES 14 SECONDS WEST FOR A DISTANCE OF 0.31 FEET; THENCE SOUTH 00 DEGREES 05 MINUTES 14 SECONDS WEST FOR A DISTANCE OF 40.17 FEET; THENCE NORTH 90 DEGREES 00 MINUTES 00 SECONDS EAST FOR A DISTANCE OF 4.41 FEET; THENCE NORTH 00 DEGREES 05 MINUTES 12 SECONDS EAST FOR A DISTANCE OF 0.69 FEET; THENCE NORTH 90 DEGREES 00 MINUTES 00 SECONDS EAST FOR A DISTANCE OF 10.85 FEET; THENCE SOUTH 04 DEGREES 03 MINUTES 03 SECONDS WEST FOR A DISTANCE OF 0.40 FEET; THENCE NORTH 90 DEGREES 00 MINUTES 00 SECONDS EAST FOR A DISTANCE OF 1.42 FEET; THENCE NORTH 00 DEGREES 18 MINUTES 15 SECONDS EAST FOR A DISTANCE OF 0.66 FEET; THENCE NORTH 90 DEGREES 00 MINUTES 00 SECONDS EAST FOR A DISTANCE OF 3.00 FEET; THENCE SOUTH 00 DEGREES 18 MIN 15 SECONDS WEST FOR A DISTANCE OF 0.46 FEET; THENCE NORTH 90 DEGREES 00 MINUTES 00 SECONDS EAST FOR A DISTANCE OF 14.48 FEET; THENCE NORTH 00 DEGREES 19 MINUTES 04 SECONDS EAST FOR A DISTANCE OF 0.44 FEET; THENCE NORTH 90 DEGREES 00 MINUTES 00 SECONDS EAST FOR A DISTANCE OF 2.46 FEET; THENCE NORTH 00 DEGREES 17 MINUTES 27 SECONDS EAST 0.77 FEET; THENCE NORTH 00 DEGREES 06 MINUTES 00 SECONDS EAST FOR A DISTANCE OF 2.07 FEET; THENCE NORTH 00 DEGREES 17 MINUTES 55 SECONDS EAST FOR A DISTANCE OF 20.89 FEET; THENCE NORTH 90 DEGREES 00 MINUTES 00 SECONDS WEST FOR A DISTANCE OF 4.48 FEET; THENCE NORTH 01 DEGREES 28 MINUTES 37 SECONDS WEST FOR A DISTANCE OF 6.31 FEET; THENCE NORTH 90 DEGREES 00 MINUTES 00 SECONDS EAST FOR A DISTANCE OF 11.57 FEET; THENCE NORTH 00 DEGREES 03 MINUTES 13 SECONDS WEST FOR A DISTANCE OF 37.90 FEET TO THE POINT OF BEGINNING

EXCEPTION 3:

THAT PART OF SAID TRACT LYING ABOVE A HORIZONTAL PLANE HAVING AN ELEVATION OF +16.17 FEET CHICAGO CITY DATUM AND LYING BELOW A HORIZONTAL PLANE HAVING AN ELEVATION OF +29.40 FEET CHICAGO CITY DATUM BOUNDED AND DESCRIBED AS FOLLOWS: COMMENCING AT THE NORTHEAST CORNER OF SAID TRACT; BEING THE NORTHEAST CORNER OF SAID LOT 3; THENCE SOUTH 00 DEGREES 07 MINUTES 12 SECONDS WEST ALONG THE EAST LINE OF SAID TRACT, BEING THE WEST LINE OF MICHIGAN AVENUE FOR A DISTANCE OF 167.91 FEET; THENCE NORTH 89 DEGREES 52 MINUTES 48 SECONDS WEST FOR A DISTANCE OF 0.93 FEET TO THE POINT OF BEGINNING; THENCE NORTH 90 DEGREES 00 MINUTES 00 SECONDS WEST FOR A DISTANCE OF 1.53 FEET; THENCE SOUTH 00 DEGREES 18 MINUTES 13 SECONDS WEST FOR A DISTANCE OF 1.65 FEET; THENCE NORTH 90 DEGREES 00 MINUTES 00 SECONDS WEST FOR A DISTANCE OF 3.00 FEET; THENCE NORTH 00 DEGREES 18 MINUTES 15 SECONDS EAST FOR A DISTANCE OF 0.58 FEET; THENCE NORTH 90 DEGREES 00 MINUTES 00 SECONDS WEST FOR A DISTANCE OF 14.48 FEET; THENCE SOUTH 00 DEGREES 18 MINUTES 39 SECONDS WEST FOR A DISTANCE OF 0.45 FEET; THENCE NORTH 90 DEGREES 00 MINUTES 00 SECONDS WEST FOR A DISTANCE OF 3.00 FEET; THENCE NORTH 00 DEGREES 18 MINUTES 15 SECONDS EAST FOR A DISTANCE OF 0.46 FEET; THENCE NORTH 90 DEGREES 00 MINUTES 00 SECONDS WEST FOR A DISTANCE OF 1.42 FEET; THENCE SOUTH 00 DEGREES 16 MINUTES 47 SECONDS WEST FOR A DISTANCE OF 0.40 FEET; THENCE NORTH 90 DEGREES 00 MINUTES 00 SECONDS WEST FOR A DISTANCE OF 10.82 FEET; THENCE NORTH 00 DEGREES 05 MINUTES 13 SECONDS EAST FOR A DISTANCE OF 0.59 FEET; THENCE NORTH 90 DEGREES 00 MINUTES 00 SECONDS WEST FOR A DISTANCE OF 4.41 FEET; THENCE SOUTH 00 DEGREES 05 MINUTES 13 SECONDS WEST FOR A DISTANCE OF 40.45 FEET; THENCE NORTH 90 DEGREES 00 MINUTES 00 SECONDS EAST FOR A DISTANCE OF 0.40 FEET; THENCE SOUTH 00 DEGREES 05 MINUTES 13 SECONDS WEST FOR A DISTANCE OF 0.40 FEET; THENCE NORTH 90 DEGREES 00 MINUTES 00 SECONDS EAST FOR A DISTANCE OF 16.23 FEET; THENCE NORTH 00 DEGREES 26 MINUTES 56 SECONDS EAST FOR A DISTANCE OF 0.58 FEET; THENCE NORTH 90 DEGREES 00 MINUTES 00 SECONDS EAST FOR A DISTANCE OF 3.00 FEET; THENCE SOUTH 00 DEGREES 29 MINUTES 50 SECONDS WEST FOR A DISTANCE OF 0.48 FEET; THENCE NORTH 90 DEGREES 00 MINUTES 00 SECONDS EAST FOR A DISTANCE OF 14.52 FEET; THENCE NORTH 00 DEGREES 33 MINUTES 14 SECONDS EAST FOR A DISTANCE OF 0.45 FEET; THENCE NORTH 90 DEGREES 00 MINUTES 00 SECONDS EAST FOR A DISTANCE OF 3.00 FEET; THENCE SOUTH 00 DEGREES 28 MINUTES 03 SECONDS WEST FOR A DISTANCE OF 1.67 FEET; THENCE NORTH 90 DEGREES 00 MINUTES 00 SECONDS EAST FOR A DISTANCE OF 1.53 FEET; THENCE NORTH 00 DEGREES 26 MINUTES 02 SECONDS EAST FOR A DISTANCE OF 20.89 FEET; THENCE NORTH 90 DEGREES 00 MINUTES 00 SECONDS WEST FOR A DISTANCE OF 4.47 FEET;

UNOFFICIAL COPY

CF8050115IM 9801151904 BENJAMIN

LEGAL DESCRIPTION

THENCE NORTH 02 DEGREES 07 MINUTES 01 SECONDS WEST FOR A DISTANCE OF 6.23 FEET; THENCE NORTH 90 DEGREES 00 MINUTES 00 SECONDS EAST FOR A DISTANCE OF 4.82 FEET; THENCE NORTH 00 DEGREES 17 MINUTES 54 SECONDS EAST FOR A DISTANCE OF 15.72 FEET TO THE POINT OF BEGINNING

EXCEPTION 4:

THAT PART OF SAID TRACT LYING ABOVE A HORIZONTAL PLANE HAVING AN ELEVATION OF +14.17 FEET CHICAGO CITY DATUM AND LYING BELOW A HORIZONTAL PLANE HAVING AN ELEVATION OF +29.45 FEET CHICAGO CITY DATUM BOUNDED AND DESCRIBED AS FOLLOWS: COMMENCING AT THE NORTHEAST CORNER OF SAID TRACT, BEING THE NORTHEAST CORNER OF SAID LOT 3; THENCE SOUTH 00 DEGREES 07 MINUTES 12 SECONDS WEST ALONG THE EAST LINE OF SAID TRACT, BEING THE WEST LINE OF MICHIGAN AVENUE FOR A DISTANCE OF 210.92 FEET; THENCE NORTH 89 DEGREES 52 MINUTES 48 SECONDS WEST FOR A DISTANCE OF 0.90 FEET TO THE POINT OF BEGINNING; THENCE NORTH 90 DEGREES 00 MINUTES 00 SECONDS WEST FOR A DISTANCE OF 1.95 FEET; THENCE NORTH 00 DEGREES 26 MINUTES 37 SECONDS EAST FOR A DISTANCE OF 0.82 FEET; THENCE NORTH 90 DEGREES 00 MINUTES 00 SECONDS WEST FOR A DISTANCE OF 2.58 FEET; THENCE NORTH 00 DEGREES 27 MINUTES 59 SECONDS EAST FOR A DISTANCE OF 0.48 FEET; THENCE NORTH 90 DEGREES 00 MINUTES 00 SECONDS WEST FOR A DISTANCE OF 14.52 FEET; THENCE SOUTH 00 DEGREES 27 MINUTES 59 SECONDS EAST FOR A DISTANCE OF 0.48 FEET; THENCE NORTH 90 DEGREES 00 MINUTES 00 SECONDS WEST FOR A DISTANCE OF 3.00 FEET; THENCE NORTH 90 DEGREES 29 MINUTES 50 SECONDS EAST FOR A DISTANCE OF 0.45 FEET; THENCE NORTH 90 DEGREES 00 MINUTES 00 SECONDS WEST FOR A DISTANCE OF 2.07 FEET; THENCE SOUTH 00 DEGREES 27 MINUTES 46 SECONDS WEST FOR A DISTANCE OF 0.67 FEET; THENCE NORTH 90 DEGREES 00 MINUTES 00 SECONDS WEST FOR A DISTANCE OF 9.76 FEET; THENCE NORTH 90 DEGREES 05 MINUTES 17 SECONDS EAST FOR A DISTANCE OF 0.64 FEET; THENCE NORTH 89 DEGREES 52 MINUTES 22 SECONDS WEST FOR A DISTANCE OF 4.40 FEET; THENCE SOUTH 00 DEGREES 05 MINUTES 14 SECONDS WEST FOR A DISTANCE OF 1.80 FEET; THENCE SOUTH 89 DEGREES 54 MINUTES 59 SECONDS EAST FOR A DISTANCE OF 17.76 FEET; THENCE SOUTH 00 DEGREES 06 MINUTES 43 SECONDS WEST FOR A DISTANCE OF 0.25 FEET; THENCE SOUTH 00 DEGREES 55 MINUTES 12 SECONDS EAST FOR A DISTANCE OF 1.85 FEET; THENCE SOUTH 00 DEGREES 05 MINUTES 04 SECONDS WEST FOR A DISTANCE OF 2.45 FEET; THENCE NORTH 89 DEGREES 55 MINUTES 09 SECONDS WEST FOR A DISTANCE OF 0.40 FEET; THENCE SOUTH 00 DEGREES 04 MINUTES 07 SECONDS WEST FOR A DISTANCE OF 5.30 FEET; THENCE SOUTH 89 DEGREES 56 MINUTES 38 SECONDS EAST FOR A DISTANCE OF 0.50 FEET; THENCE SOUTH 00 DEGREES 03 MINUTES 44 SECONDS WEST FOR A DISTANCE OF 1.35 FEET; THENCE NORTH 89 DEGREES 54 MINUTES 58 SECONDS WEST FOR A DISTANCE OF 3.00 FEET; THENCE NORTH 00 DEGREES 05 MINUTES 10 SECONDS EAST FOR A DISTANCE OF 0.65 FEET; THENCE NORTH 89 DEGREES 54 MINUTES 16 SECONDS WEST FOR A DISTANCE OF 15.26 FEET; THENCE SOUTH 00 DEGREES 06 MINUTES 24 SECONDS WEST FOR A DISTANCE OF 0.82 FEET; THENCE NORTH 89 DEGREES 51 MINUTES 37 SECONDS WEST FOR A DISTANCE OF 1.00 FEET; THENCE SOUTH 00 DEGREES 04 MINUTES 50 SECONDS WEST FOR A DISTANCE OF 21.70 FT; THENCE SOUTH 89 DEGREES 51 MINUTES 36 SECONDS EAST FOR A DISTANCE OF 0.40 FEET; THENCE SOUTH 00 DEGREES 04 MINUTES 21 SECONDS WEST FOR A DISTANCE OF 2.15 FEET; THENCE NORTH 89 DEGREES 51 MINUTES 16 SECONDS WEST FOR A DISTANCE OF 0.40 FEET; THENCE SOUTH 00 DEGREES 04 MINUTES 55 SECONDS WEST FOR A DISTANCE OF 21.45 FEET; THENCE NORTH 00 DEGREES 15 MINUTES 52 SECONDS EAST FOR A DISTANCE OF 9.52 FEET; THENCE SOUTH 89 DEGREES 54 MINUTES 42 SECONDS EAST FOR A DISTANCE OF 10.46 FEET; THENCE NORTH 00 DEGREES 08 MINUTES 24 SECONDS EAST FOR A DISTANCE OF 0.60 FEET; THENCE SOUTH 89 DEGREES 54 MINUTES 43 SECONDS EAST FOR A DISTANCE OF 4.45 FEET; THENCE NORTH 00 DEGREES 07 MINUTES 46 SECONDS EAST FOR A DISTANCE OF 37.59 FEET; THENCE NORTH 90 DEGREES 00 MINUTES 00 SECONDS WEST FOR A DISTANCE OF 4.81 FEET; THENCE NORTH 00 DEGREES 59 MINUTES 43 SECONDS WEST FOR A DISTANCE OF 6.24 FEET; THENCE NORTH 90 DEGREES 00 MINUTES 00 SECONDS EAST FOR A DISTANCE OF 4.49 FEET; THENCE NORTH 00 DEGREES 25 MINUTES 58 SECONDS EAST FOR A DISTANCE OF 21.14 FEET TO THE POINT OF BEGINNING, EXCEPT FROM THE ABOVE DESCRIBED EXCEPTION THAT PART DESCRIBED AS FOLLOWS: THAT PART OF SAID TRACT LYING ABOVE A HORIZONTAL PLANE HAVING AN ELEVATION OF +21.36 FEET CHICAGO CITY DATUM AND LYING BELOW A HORIZONTAL PLANE HAVING AN ELEVATION OF +29.45 FEET CHICAGO CITY DATUM BOUNDED AND DESCRIBED AS FOLLOWS: COMMENCING AT THE NORTHEAST CORNER OF SAID TRACT, BEING THE NORTHEAST CORNER OF SAID LOT 3; THENCE SOUTH 00 DEGREES 07 MINUTES 12 SECONDS WEST ALONG THE EAST LINE OF SAID TRACT, BEING THE WEST LINE OF MICHIGAN AVENUE FOR A DISTANCE OF 210.92 FEET; THENCE NORTH 89 DEGREES 52 MINUTES 48 SECONDS WEST FOR A DISTANCE OF 0.90 FEET; THENCE NORTH 90 DEGREES 00 MINUTES 00 SECONDS WEST FOR A DISTANCE OF 1.95 FEET; THENCE NORTH 00 DEGREES 26 MINUTES 37 SECONDS EAST FOR A DISTANCE OF 0.82 FEET; THENCE NORTH 90 DEGREES 00 MINUTES 00 SECONDS WEST FOR A DISTANCE OF 2.58 FEET; THENCE NORTH 00 DEGREES 27 MINUTES 59 SECONDS EAST FOR A DISTANCE OF 0.48 FEET; THENCE NORTH 90 DEGREES 00 MINUTES 00 SECONDS WEST FOR A DISTANCE OF 14.52 FEET; THENCE SOUTH 00 DEGREES

UNOFFICIAL COPY

CF8050115IM 9801151904 BENJAMIN

LEGAL DESCRIPTION

27 MINUTES 59 SECONDS WEST FOR A DISTANCE OF 0.46 FEET; THENCE NORTH 90 DEGREES 00 MINUTES 00 SECONDS WEST FOR A DISTANCE OF 3.00 FEET; THENCE NORTH 00 DEGREES 29 MINUTES 50 SECONDS EAST FOR A DISTANCE OF 0.45 FEET; THENCE NORTH 90 DEGREES 00 MINUTES 00 SECONDS WEST FOR A DISTANCE OF 2.07 FEET; THENCE SOUTH 00 DEGREES 27 MINUTES 46 SECONDS WEST FOR A DISTANCE OF 0.67 FEET; THENCE NORTH 90 DEGREES 00 MINUTES 00 SECONDS WEST FOR A DISTANCE OF 9.76 FEET; THENCE NORTH 00 DEGREES 05 MINUTES 17 SECONDS EAST FOR A DISTANCE OF 0.64 FEET; THENCE NORTH 89 DEGREES 52 MINUTES 22 SECONDS WEST FOR A DISTANCE OF 4.40 FEET; THENCE SOUTH 00 DEGREES 05 MINUTES 14 SECONDS WEST FOR A DISTANCE OF 31.80 FEET TO THE POINT OF BEGINNING; THENCE SOUTH 89 DEGREES 54 MINUTES 59 SECONDS EAST FOR A DISTANCE OF 17.76 FEET; THENCE SOUTH 00 DEGREES 06 MINUTES 43 SECONDS WEST FOR A DISTANCE OF 0.25 FEET; THENCE SOUTH 89 DEGREES 55 MINUTES 13 SECONDS EAST FOR A DISTANCE OF 1.05 FEET; THENCE SOUTH 00 DEGREES 05 MINUTES 04 SECONDS WEST FOR A DISTANCE OF 2.65 FEET; THENCE NORTH 89 DEGREES 55 MINUTES 49 SECONDS WEST FOR A DISTANCE OF 0.40 FEET; THENCE SOUTH 00 DEGREES 04 MINUTES 07 SECONDS WEST FOR A DISTANCE OF 5.30 FEET; THENCE SOUTH 89 DEGREES 56 MINUTES 36 SECONDS EAST FOR A DISTANCE OF 0.50 FEET; THENCE SOUTH 00 DEGREES 02 MINUTES 44 SECONDS WEST FOR A DISTANCE OF 1.35 FEET; THENCE NORTH 89 DEGREES 54 MINUTES 58 SECONDS WEST FOR A DISTANCE OF 3.60 FEET; THENCE NORTH 00 DEGREES 05 MINUTES 10 SECONDS EAST FOR A DISTANCE OF 0.65 FEET; THENCE NORTH 89 DEGREES 54 MINUTES 59 SECONDS WEST FOR A DISTANCE OF 11.78 FEET; THENCE SOUTH 00 DEGREES 04 MINUTES 57 SECONDS WEST FOR A DISTANCE OF 35.56 FEET; THENCE NORTH 89 DEGREES 51 MINUTES 45 SECONDS WEST FOR A DISTANCE OF 4.89 FEET; THENCE SOUTH 89 DEGREES 51 MINUTES 36 SECONDS EAST FOR A DISTANCE OF 0.40 FEET; THENCE NORTH 00 DEGREES 04 MINUTES 23 SECONDS WEST FOR A DISTANCE OF 1.15 FEET; THENCE NORTH 89 DEGREES 51 MINUTES 36 SECONDS WEST FOR A DISTANCE OF 0.40 FEET; THENCE NORTH 00 DEGREES 04 MINUTES 50 SECONDS EAST FOR A DISTANCE OF 24.70 FEET; THENCE SOUTH 89 DEGREES 53 MINUTES 37 SECONDS EAST FOR A DISTANCE OF 1.00 FEET; THENCE NORTH 00 DEGREES 00 MINUTES 00 SECONDS EAST FOR A DISTANCE OF 1.20 FEET; THENCE NORTH 90 DEGREES 00 MINUTES 00 SECONDS WEST FOR A DISTANCE OF 0.65 FEET; THENCE NORTH 00 DEGREES 05 MINUTES 57 SECONDS EAST FOR A DISTANCE OF 8.52 FEET TO THE POINT OF BEGINNING, ALL IN COOK COUNTY, ILLINOIS