

UNOFFICIAL COPY

Loan #: 320345.1
Cost Center: 00538

Permanent Index #:
See Exhibit A


Property Address:
See Exhibit A

Return to:
Document Recording Services
P.O. Box 3008
Tallahassee, FL 32315-3008

Doc#: 1936008035 Fee: \$98.00
Edward M. Moody
Cook County Recorder of Deeds
Date: 12/26/2019 09:43 AM Pg: 1 of 2

RELEASE OF MORTGAGE, SECURITY AGREEMENT, ASSIGNMENT OF LEASES AND RENTS, AND FIXTURE FILING

BMO HARRIS BANK N.A. hereby certifies that the following is fully released:



Mortgage, Security Agreement, Assignment of Leases and Rents and Fixture Filing executed by: VOICE OF THE PEOPLE IN UPTOWN, INC., an Illinois not for profit corporation, originally held and owned by BMO HARRIS BANK, N.A. and recorded in the Office of the Register of Deeds of COOK County, Illinois, as Document No. 1603418080.

LEGAL DESCRIPTION: See Exhibit A

Corporate Seal not required
Sec. 706.03(2), Wis. Stats.


Date: December 5, 2019


STATE OF WISCONSIN
COUNTY OF WAUKESHA

BMO HARRIS BANK N.A.

By: 
Matthew Plotz Officer

The above named officer of BMO HARRIS BANK N.A. personally came before me on the above date and is known to me to be the person who executed the foregoing instrument and acknowledged that they executed the same for BMO HARRIS BANK N.A., by its authority.




Kevin Lester KrUIS
Notary Public, State of Wisconsin
My Commission expires on 06/08/2020

This instrument was drafted by: Kevin KrUIS
BMO HARRIS BANK N.A.
PO BOX 2058
MILWAUKEE, WI 53201

UNOFFICIAL COPY

EXHIBIT A

LEGAL DESCRIPTION

Parcel 1: (4431-33 N. Racine, Chicago, Illinois 60640)

Lot 327 in William Deering's Surrenden Subdivision in the West half of the North East Quarter of Section 17, Township 40 North, Range 14, East of the Third Principal Meridian, in Cook County, Illinois.

PIN: 14-17-224-005-000

Parcel 2: (4927-29 N. Kenmore, Chicago, Illinois 60640)

Lot 7 and the South 10 feet of Lot 6 in Block 3 in Conarroe's Resubdivision of that part of Argyle Subdivision, lying South of the center line of Argyle Street, in the South East fractional Quarter of Section 8, Township 40 North, Range 14, East of the Third Principal Meridian, in Cook County, Illinois.

PIN: 14-08-411-006-0000

Parcel 3: (4861-63 N. Kenmore, Chicago, Illinois 60640)

Lot 17 in George Lill's Sheridan Road Addition to Chicago, a subdivision in the South East Fractional Quarter of Section 8, Township 40 North, Range 14, East of the Third Principal Meridian, in Cook County, Illinois.

PIN: 14-08-416-004-0000

Parcel 4: (4409-11 N. Racine, Chicago, Illinois 60640)

Lot 331 (except the North 20 feet thereof) and the North 30 feet of Lot 332 in William Deering's Surrenden Subdivision in the West Half of the North East Quarter of Section 17, Township 40 North, Range 14, East of the Third Principal Meridian, in Cook County, Illinois.

PIN: 14-17-224-009-0000

Parcel 5: (4853 N. Kenmore, Chicago, Illinois 60640)

The South 25 feet of Lot 15 in Lill's Sheridan Road Addition to Chicago Being a Subdivision in the Southeast $\frac{1}{4}$ Fractional $\frac{1}{4}$ of Section 8, Township 40 North, Range 14, East of the Third Principal Meridian, in Cook County, Illinois.

PIN: 14-08-416-007-0000