

UNOFFICIAL COPY

Doc#: 2007845011 Fee: \$98.00
Edward M. Moody
Cook County Recorder of Deeds
Date: 03/18/2020 09:15 AM Pg: 1 of 6

This document prepared by:

Dorsey & Whitney LLP
50 S. 6th St., Suite 1500
Minneapolis, MN 55403
Attn: Bradley Williams

Dec ID 20200301640507
ST/CO Stamp 0-225-722-208
City Stamp 0-614-547-296

After recording return to:

David Weise & Associates
16000 Ventura Blvd.
Suite 600
Encino, CA 91436
Attn: Beth Sabbagh

Permanent Index Numbers:

17-22-105-050-1100
17-22-105-050-1367

QUIT CLAIM DEED


THIS INDENTURE WITNESSETH that LONNIE R. LYNN, a single individual ("Grantor"), CONVEYS and QUITCLAIMS to 89th AND BENNETT LLC, an Illinois limited liability company, with an address of c/o David Weise & Associates, 16000 Ventura Blvd., Suite 600, Encino, CA 91436 ("Grantee") for the sum of Ten Dollars (\$10.00) and other valuable consideration, the receipt of which is hereby acknowledged, the following described real estate in Cook County, Illinois (the "Real Estate"):

See Exhibit A attached hereto and made a part hereof.

THIS CONVEYANCE MADE SUBJECT TO all matters shown on Exhibit B attached hereto and made a part hereof.



HEREBY releasing and waiving all rights under any and by virute of the Homestead Exemption Laws of the State of Illinois.

19108235 1/2
Old Republic Title
9601 Southwest Highway
Oak Lawn, IL 60453

REAL ESTATE TRANSFER TAX		16-Mar-2020
	CHICAGO:	0.00
	CTA:	0.00
	TOTAL:	0.00 *

17-22-105-050-1100 | 20200301640507 | 0-614-547-296

* Total does not include any applicable penalty or interest due.


REAL ESTATE TRANSFER TAX		16-Mar-2020
 	COUNTY:	0.00
	ILLINOIS:	0.00
	TOTAL:	0.00

17-22-105-050-1100 | 20200301640507 | 0-225-722-208

UNOFFICIAL COPY

SIGNATURE PAGE TO QUIT CLAIM DEED

IN WITNESS WHEREOF, Grantor has caused this deed to be executed as of March 09, 2020.



Lonnie R. Lynn

STATE OF _____)

COUNTY OF _____)

ss.

This instrument was acknowledged before me on _____, 2020, by Lonnie R.

(Seal)

Please see Attached Rb

(Signature of Notary Public)

Grantee's address and
Send Future Tax Bills to:

89th AND BENNETT LLC
c/o David Weise & Associates
16000 Ventura Blvd., Suite 600, Encino, CA, 91436
Attn: Beth Sabbagh

UNOFFICIAL COPY

ALL-PURPOSE CERTIFICATE OF ACKNOWLEDGMENT

A notary public or other officer completing this certificate verifies only the identity of the individual who signed the document to which this certificate is attached, and not the truthfulness, accuracy, or validity of that document.

State of California }

County of Los Angeles }

On March 09, 2020 before me, R. Garcia, Notary Public
(Here insert name and title of the officer)


personally appeared Lennie R. Lynn
 who proved to me on the basis of satisfactory evidence to be the person(s) whose name(s) is/are subscribed to the within instrument and acknowledged to me that he/she/they executed the same in his/her/their authorized capacity(ies), and that by his/her/their signature(s) on the instrument the person(s), or the entity upon behalf of which the person(s) acted, executed the instrument.

I certify under PENALTY OF PERJURY under the laws of the State of California that the foregoing paragraph is true and correct.

WITNESS my hand and official seal.

R. Garcia
 Notary Public Signature

(Notary Public Seal)



ADDITIONAL OPTIONAL INFORMATION

DESCRIPTION OF THE ATTACHED DOCUMENT

(Title or description of attached document)

(Title or description of attached document continued)

Number of Pages _____ Document Date _____

CAPACITY CLAIMED BY THE SIGNER

- Individual (s)
- Corporate Officer
- _____ (Title)
- Partner(s)
- Attorney-in-Fact
- Trustee(s)
- Other _____

INSTRUCTIONS FOR COMPLETING THIS FORM

This form complies with current California statutes regarding notary wording and, if needed, should be completed and attached to the document. Acknowledgments from other states may be completed for documents being sent to that state so long as the wording does not require the California notary to violate California notary law.

- State and County information must be the State and County where the document signer(s) personally appeared before the notary public for acknowledgment.
- Date of notarization must be the date that the signer(s) personally appeared which must also be the same date the acknowledgment is completed.
- The notary public must print his or her name as it appears within his or her commission followed by a comma and then your title (notary public).
- Print the name(s) of document signer(s) who personally appear at the time of notarization.
- Indicate the correct singular or plural forms by crossing off incorrect forms (i.e. he/she/they, is /are) or circling the correct forms. Failure to correctly indicate this information may lead to rejection of document recording.
- The notary seal impression must be clear and photographically reproducible. Impression must not cover text or lines. If seal impression smudges, re-seal if a sufficient area permits, otherwise complete a different acknowledgment form.
- Signature of the notary public must match the signature on file with the office of the county clerk.
 - ❖ Additional information is not required but could help to ensure this acknowledgment is not misused or attached to a different document.
 - ❖ Indicate title or type of attached document, number of pages and date.
 - ❖ Indicate the capacity claimed by the signer. If the claimed capacity is a corporate officer, indicate the title (i.e. CEO, CFO, Secretary).
- Securely attach this document to the signed document with a staple.

UNOFFICIAL COPY

Exhibit A

LEGAL DESCRIPTION

PARCEL 1:

UNIT 1610 AND GU-110 IN THE 1400 MUSEUM PARK CONDOMINIUMS, AS DELINEATED ON A SURVEY OF THE FOLLOWING DESCRIBED PROPERTY:

LOT 6 IN CHARLES SHERMAN'S SUBDIVISION AND LOTS 1 THROUGH 7 IN CHARLES BUSBY'S SUBDIVISION IN SECTION 22, TOWNSHIP 39 NORTH, RANGE 14, EAST OF THE THIRD PRINCIPAL MERIDIAN (ALSO KNOWN AS PROPOSED LOT 1 IN THE 1400 MUSEUM PARK RESUBDIVISION), TOGETHER WITH (Air Rights Parcel) THAT PART OF LOT B IN HOUGHTON'S SUBDIVISION LYING ABOVE A HORIZONTAL PLANE HAVING AN ELEVATION OF +73.70 FEET ABOVE CHICAGO CITY DATUM, IN THE NORTHWEST FRACTIONAL QUARTER OF SECTION 22, TOWNSHIP 39 NORTH, RANGE 14 EAST OF THE THIRD PRINCIPAL MERIDIAN, ACCORDING TO THE PLAT THEREOF RECORDED APRIL 1, 1904 IN BOOK 88 OF PLATS, PAGE 1, AS DOCUMENT NUMBER 3517678, IN COOK COUNTY, ILLINOIS, EXCEPTING THEREFROM THE PARCELS NOTED AS EXCEPTION PARCEL "A" AND EXCEPTION PARCEL "B" DESCRIBED BELOW, IN COOK COUNTY ILLINOIS:

EXCEPTION PARCEL "A"

THAT PART OF LOT 6 IN CHARLES SHERMAN'S SUBDIVISION AND LOTS 1 THROUGH 7 IN CHARLES BUSBY'S SUBDIVISION IN SECTION 22, TOWNSHIP 39 NORTH, RANGE 14, EAST OF THE THIRD PRINCIPAL MERIDIAN, LYING ABOVE A HORIZONTAL PLANE HAVING AN ELEVATION OF 13.78 FEET CHICAGO CITY DATUM AND LYING BELOW A HORIZONTAL PLANE HAVING AN ELEVATION OF 35.70 FEET CHICAGO CITY DATUM AND LYING WITHIN ITS HORIZONTAL BOUNDARY PROJECTED VERTICALLY AND DESCRIBED AS FOLLOWS: BEGINNING AT THE SOUTHWEST CORNER OF SAID LOT 7; THENCE NORTH 89°57'29" EAST ALONG THE SOUTH LINE OF SAID LOT 7, 43.53 FEET; THENCE NORTH 23.69 FEET; THENCE EAST 10.02 FEET; THENCE NORTH 11.97 FEET; THENCE WEST 7.12 FEET, THENCE NORTH 19.60 FEET; THENCE WEST 1.05 FEET; THENCE NORTH 6.54 FEET; THENCE EAST 0.30 FEET; THENCE NORTH 29.59 FEET; THENCE EAST 7.86 FEET; THENCE NORTH 0.35 FEET; THENCE EAST 14.48 FEET; THENCE NORTH 8.87 FEET; THENCE WEST 16.66 FEET; THENCE NORTH 20.55 FEET; THENCE WEST 1.41 FEET; THENCE NORTH 19.29 FEET; THENCE EAST 9.52 FEET; THENCE NORTH 6.25 FEET; THENCE EAST 7.69 FEET; THENCE NORTH 5.22 FEET; THENCE WEST 2.44 FEET; THENCE NORTH 11.68 FEET; THENCE WEST 18.43 FEET; THENCE NORTH TO THE NORTH LINE OF SAID LOT 6, 22.46 FEET; THENCE SOUTH 89°57'29" WEST, 42.48 FEET TO THE NORTHWEST CORNER OF SAID LOT 6; THENCE SOUTH 00°00'41" WEST ALONG THE WEST LINE OF SAID LOTS, 186.07 FEET TO THE POINT OF BEGINNING;

ALSO

THAT PORTION LYING ABOVE A HORIZONTAL PLANE HAVING AN ELEVATION OF 13.78 FEET CHICAGO CITY DATUM AND LYING BELOW AN INCLINED PLANE PROJECTED VERTICALLY AND DESCRIBED AS FOLLOWS: THE WEST LINE OF SAID INCLINED PLANE BEGINNING ON THE SOUTH LINE OF SAID LOT 7 WHICH BEARS NORTH 89°57'29" EAST, 43.53 FEET EAST OF THE SOUTHWEST CORNER OF SAID LOT 7; THENCE NORTH 23.69 FEET AT THE ELEVATION OF 35.70 FEET CHICAGO CITY DATUM; THE EAST LINE OF SAID INCLINED PLANE BEGINNING ON THE SOUTH LINE OF SAID LOT 7 WHICH BEARS NORTH 89°57'29" EAST, 53.55 FEET EAST OF THE SOUTHWEST CORNER OF SAID LOT 7; THENCE NORTH 23.69 FEET AT THE ELEVATION OF 36.77 FEET CHICAGO CITY DATUM; ALSO THAT PORTION LYING ABOVE A HORIZONTAL PLANE HAVING AN ELEVATION OF 13.78 FEET CHICAGO CITY DATUM AND LYING BELOW AN INCLINED PLANE PROJECTED VERTICALLY AND DESCRIBED AS FOLLOWS: THE WEST LINE OF SAID INCLINED PLANE BEGINNING ON THE NORTH LINE OF LOT 6 IN CHARLES SHERMAN'S SUBDIVISION WHICH BEARS NORTH 89°57'29" EAST, 42.48 FEET EAST OF THE

UNOFFICIAL COPY

NORTHWEST CORNER OF SAID LOT 6; THENCE SOUTH 22.46 FEET AT THE ELEVATION OF 35.70 FEET CHICAGO CITY DATUM; THE EAST LINE OF SAID INCLINED PLANE BEGINNING ON THE NORTH LINE OF LOT 6 WHICH BEARS NORTH 89°57'29" EAST, 60.91 FEET EAST OF THE NORTHWEST CORNER OF SAID LOT 6; THENCE SOUTH 22.46 FEET AT THE ELEVATION OF 32.64 FEET CHICAGO CITY DATUM; ALSO THAT PORTION LYING ABOVE A HORIZONTAL PLANE HAVING AN ELEVATION OF 13.78 FEET CHICAGO CITY DATUM AND LYING BELOW A HORIZONTAL PLANE HAVING AN ELEVATION OF 27.15 FEET CHICAGO CITY DATUM AND LYING WITHIN ITS HORIZONTAL BOUNDARY PROJECTED VERTICALLY AND DESCRIBED AS FOLLOWS: COMMENCING AT THE SOUTHWEST CORNER OF SAID LOT 7; THENCE NORTH 89°57'29" EAST ALONG THE SOUTH LINE OF LOT 7, 43.53 FEET; THENCE NORTH 23.69 FEET; THENCE EAST 10.02 FEET; THENCE NORTH 11.97 FEET; THENCE WEST 7.19 FEET; THENCE NORTH 23.60 FEET; THENCE WEST 1.05 FEET; THENCE NORTH 6.54 FEET; THENCE EAST 0.30 FEET; THENCE NORTH 29.59 FEET; THENCE EAST 7.86 FEET; THENCE NORTH 0.35 FEET; THENCE EAST 14.48 FEET TO THE POINT OF BEGINNING; THENCE NORTH 8.87 FEET; THENCE EAST 3.70 FEET; THENCE SOUTH 8.87 FEET; THENCE WEST 3.70 FEET TO THE POINT OF BEGINNING, ALL IN COOK COUNTY, ILLINOIS. (EXCEPTION PARCEL "A" ALSO KNOWN AS PROPOSED LOT 2 IN THE 1400 MUSEUM PARK RESUBDIVISION.)

EXCEPTION PARCEL "B"

THAT PART OF LOT 6 IN SHERMAN'S SUBDIVISION AND LOTS 1 THROUGH 7 IN CHARLES BUSBY'S SUBDIVISION IN SECTION 22, TOWNSHIP 39 NORTH, RANGE 14, EAST OF THE THIRD PRINCIPAL MERIDIAN, LYING ABOVE A HORIZONTAL PLANE HAVING AN ELEVATION OF 13.94 FEET CHICAGO CITY DATUM AND LYING BELOW A HORIZONTAL PLANE HAVING AN ELEVATION OF 27.45 FEET CHICAGO CITY DATUM AND LYING WITHIN ITS HORIZONTAL BOUNDARY PROJECTED VERTICALLY AND DESCRIBED AS FOLLOWS: COMMENCING AT THE SOUTHWEST CORNER OF SAID LOT 7; THENCE NORTH 00°00'58" EAST ALONG THE EAST LINE OF SAID LOTS, 52.81 FEET TO THE POINT OF BEGINNING; THENCE WEST 24.92 FEET; THENCE NORTHWESTERLY ALONG A CURVE CONCAVE EASTERLY AND HAVING A RADIUS OF 21.73 FEET, AN ARC LENGTH OF 5.62 FEET, A CHORD DISTANCE OF 5.61 FEET, AND CHORD BEARING NORTH 07°24'38" WEST TO A POINT OF TANGENCY; THENCE NORTH 48.18 FEET; THENCE EAST TO THE EAST LINE OF SAID LOTS, 25.66 FEET; THENCE SOUTH 53.74 FEET TO THE POINT OF BEGINNING, IN COOK COUNTY, ILLINOIS (EXCEPTION PARCEL "B" ALSO KNOWN AS PROPOSED LOT 3 IN THE 1400 MUSEUM PARK RESUBDIVISION), WHICH SURVEY IS ATTACHED TO THE DECLARATION OF CONDOMINIUM RECORDED AS DOCUMENT 0812216018, TOGETHER WITH AN UNDIVIDED PERCENTAGE INTEREST IN THE COMMON ELEMENTS.

PARCEL 2:

THE EXCLUSIVE RIGHT TO USE STORAGE SPACE S-100, A LIMITED COMMON ELEMENT AS DELINEATED ON THE SURVEY ATTACHED TO THE DECLARATION AFORESAID RECORDED AS DOCUMENT 0812216018.

Permanent Index Numbers: 17-22-105-050-1100; 17-22-105-050-1367

Property Address: 100 E. 14th St., Unit 1610, Chicago, Illinois 60605

UNOFFICIAL COPY

Exhibit B

Permitted Encumbrances

1. Real estate taxes and special assessments payable in 2020 and subsequent years, not yet due and payable.
2. Rights or claims of parties in possession not shown by the public records.
3. Building set back lines, easements, covenants and/or restrictions, if any, as disclosed by the County Recorder's land records.
4. Terms, provisions, covenants, conditions, restrictions and options in rights and easements established by the Declaration of Condominium Ownership recorded as Document Number 0812216018, as amended from time to time.
5. Provisions, limitations and conditions as imposed by the "Condominium Property Act".