

UNOFFICIAL COPY



Doc# 2016306059 Fee \$88.00

RHSP FEE: \$9.00 RPRF FEE: \$1.00

EDWARD M. HOODY

COOK COUNTY RECORDER OF DEEDS

DATE: 06/11/2020 11:28 AM PG: 1 OF 15

This document was prepared by:

Marc Pfleging
Scannell Properties
8801 River Crossing Boulevard, Suite 300
Indianapolis, IN 46240

After recording return to:

Scannell Properties #425, LLC
Scannell Properties #430, LLC
Scannell Properties #431, LLC
8801 River Crossing Boulevard, Suite 300
Indianapolis, IN 46240
Attn: Marc Pfleging

This space reserved for Recorder's use only.

Deed 50 – Tract 21

SPECIAL WARRANTY DEED

THE CITY OF MARKHAM, a municipal corporation (the "Grantor"), for and in consideration of the sum of Ten and 00/100 Dollars (\$10.00) and other good and valuable consideration in hand paid to the undersigned by **SCANNELL PROPERTIES #425, LLC**, a Delaware limited liability company; **SCANNELL PROPERTIES #430, LLC**, a Delaware limited liability company; and **SCANNELL PROPERTIES #431, LLC**, a Delaware limited liability company, all as tenants-in-common (collectively, the "Grantee"), 8801 River Crossing Blvd., Suite 300, Indianapolis, Indiana 46240, the receipt and sufficiency of such consideration being hereby acknowledged, Grantor hereby GRANTS, BARGAINS, SELLS AND CONVEYS to Grantee, all of the following described real estate situated in the County of Cook and State of Illinois unto Grantee that certain real property being more particularly described in Exhibit A attached hereto and made a part hereof for all purposes (the "Property"); subject, however, to future general real estate taxes and assessments and those matters recorded of record.

Together with all and singular the hereditaments and appurtenances thereunto belonging, or in anywise appertaining, and the reversion and reversions, remainder and remainders, rents, issues and profits thereof: TO HAVE AND TO HOLD the Property, with the appurtenances thereto, unto Grantee and its successors and assigns.

Grantor, for itself, and its successors, does covenant, promise and agree, to WARRANT AND FOREVER DEFEND all and singular the Property unto Grantee, its successors and assigns, against every person whosoever lawfully claiming, or claim the same, or any part thereof, by through, or under Grantor but not otherwise.

[SIGNATURE PAGE TO FOLLOW]

S ✓
P 15
S 4
M —
SC —
E —
INT —

UNOFFICIAL COPY

IN WITNESS WHEREOF, the undersigned has made, executed and delivered this Special Warranty Deed as of this 7th day of April, 2020.

ATTEST:

THE CITY OF MARKHAM,
A municipal corporation

By: [Signature]
Name: Devin Coles
Title: City Clerk

By: [Signature]
Name: Mayor Roger Fox
Title: Mayor

STATE OF ILLINOIS)
) SS:
COUNTY OF COOK)

I, Michelle Broughton-Fountain, a Notary Public in and for said County, in the State aforesaid, DO HEREBY CERTIFY that Roger A. Aggarwal, as Mayor of The City of Markham, a municipal corporation, who is personally known to me to be the same person whose name is subscribed to the foregoing instrument, appeared before me this day in person, and acknowledged that he signed, sealed and delivered the said instrument as his free and voluntary act, and as the free and voluntary act of said limited liability company, for the uses and purposes therein set forth.

Given under my hand and official seal, this 7th day of April, 2020.

[Signature]
Notary Public

REAL ESTATE TRANSFER TAX		15-May-2020
COUNTY:		0.00
ILLINOIS:		0.00
TOTAL:		0.00




UNOFFICIAL COPY

STATE OF ILLINOIS)
) SS:
COUNTY OF COOK)

I, Michelle Broughton-Fountain, a Notary Public in and for said County, in the State aforesaid, DO HEREBY CERTIFY that Garrett Cole, as City Clerk of The City of Markham, a municipal corporation, who is personally known to me to be the same person whose name is subscribed to the foregoing instrument, appeared before me this day in person, and acknowledged that he signed, sealed and delivered the said instrument as his free and voluntary act, and as the free and voluntary act of said limited liability company, for the uses and purposes therein set forth.

Given under my hand and official seal, this 7th day of April, 2020.

Michelle Broughton-Fountain
Notary Public



Mail tax bills to:
Scannell Properties #425, LLC
Scannell Properties #430, LLC
Scannell Properties #431, LLC
8801 River Crossing Boulevard, Suite 300
Indianapolis, IN 46240
Attn: Dave Johnson

Property of Cook County Clerk's Office

UNOFFICIAL COPY

EXEMPT under provisions of Paragraph (e) Section 31-45, Property Tax Code.

Date: March 27, 2020

Christa Buff

Grantee Representative

Property of Cook County Clerk's Office

COOK COUNTY
RECORDER OF DEEDS

COOK COUNTY
RECORDER OF DEEDS

COOK COUNTY
RECORDER OF DEEDS

COOK COUNTY
RECORDER OF DEEDS

UNOFFICIAL COPY

GRANTOR STATEMENT

The Grantor or his/her Agent affirms that, to the best of his/her knowledge, the name of the Grantor shown on the Deed or Assignment of Beneficial Interest in a land trust is either a natural person, an Illinois corporation or foreign corporation authorized to do business or acquire and hold title to real estate in Illinois. A partnership authorized to business or acquire real estate in Illinois, or other entity recognized as a person and authorized to do business or acquire title to real estate under the laws of the State of Illinois.

Dated: April 7, 2020

ATTEST:

THE CITY OF MARKHAM,
A municipal corporation


By: [Signature]
Name: Jennifer Coles
Title: City Clerk

By: [Signature]
Name: Mayor Rogan Hays
Title: Mayor

Subscribed and sworn before me this by the said Grantor

This 7th day of April, 2020.


Notary Public: [Signature]



Subscribed and sworn before me this by the said Grantor

This 7th day of April, 2020.

Notary Public: [Signature]



NOTE: Any person who knowingly submits a false statement concerning the identity of a Grantor shall be guilty of a Class C misdemeanor for the first offense and of a Class A misdemeanor for subsequent offenses.

(Attach to Deed or ABI to be recorded in Cook County, Illinois, if exempt under the provisions of Section 4 of the Illinois Real Estate Transfer Tax Act.)

UNOFFICIAL COPY

GRANTEE STATEMENT

The Grantee or his/her Agent affirms that, to the best of his/her knowledge, the name of the Grantee shown on the Deed or Assignment of Beneficial Interest in a land trust is either a natural person, an Illinois corporation or foreign corporation authorized to do business or acquire and hold title to real estate in Illinois. A partnership authorized to business or acquire real estate in Illinois, or other entity recognized as a person and authorized to do business or acquire title to real estate under the laws of the State of Illinois.

Dated: March 27th, 2020

SCANNELL PROPERTIES #425, LLC,
A Delaware limited liability company

Signature:

Name:

MARK A BULLOCK

Title:

Manager


STATE OF Utah)
COUNTY OF Salt Lake) SS:

Before me, a Notary Public in and for the State of Utah, personally appeared MARK BULLOCK, the Manager of Scannell Properties #425, LLC, a Delaware limited liability company who acknowledged the execution of the foregoing Special Warranty Deed for and on behalf of said company.

Witness my hand and Notarial Seal this 27 day of March, 2020.

Kristen Carson, Notary
Public

I am a resident of Salt Lake County, Utah.
My commission expires: 8.6.22



UNOFFICIAL COPY

SCANNELL PROPERTIES #430, LLC,
A Delaware limited liability company

Signature: [Signature]
Name: MARK A BRIDGEMAN
Title: Manager

STATE OF UTAH)
) SS:
COUNTY OF SALT LAKE)


Before me, a Notary Public in and for the State of UTAH, personally
appeared MARK BRIDGEMAN, the Manager of Scannell Properties #430, LLC, a Delaware
limited liability company who acknowledged the execution of the foregoing Special Warranty
Deed for and on behalf of said company.

Witness my hand and Notarial Seal this 27 day of MARCH, 2020.

[Signature]

Public KRISTEN CARSON, Notary

I am a resident of SALT LAKE County, UTAH.
My commission expires: 8.6.22



UNOFFICIAL COPY

SCANNELL PROPERTIES #431, LLC,
A Delaware limited liability company

Signature: _____

Name: _____

Title: _____

[Handwritten Signature]
MARK A BLUMBERG
Manager


STATE OF Utah)
COUNTY OF Salt Lake) SS:

Before me, a Notary Public in and for the State of Utah, personally appeared Mark Blumberg, the Manager of Scannell Properties #431, LLC, a Delaware limited liability company who acknowledged the execution of the foregoing Special Warranty Deed for and on behalf of said company.

Witness my hand and Notarial Seal this 20th day of March, 2020.

[Handwritten Signature]
Public Kristen Carson, Notary

I am a resident of Salt Lake County, Utah.
My commission expires: 8.6.22



NOTE: Any person who knowingly submits a false statement concerning the identity of a Grantee shall be guilty of a Class C misdemeanor for the first offense and of a Class A misdemeanor for subsequent offenses.

(Attach to Deed or ABI to be recorded in Cook County, Illinois, if exempt under the provisions of Section 4 of the Illinois Real Estate Transfer Tax Act.)

UNOFFICIAL COPY

EXHIBIT "A"

LEGAL DESCRIPTION

Parcel 1:

LOTS 1 THROUGH 41, 44, 45 AND 46 INCLUSIVE, IN BLOCK 12 IN LORD'S 159TH STREET ADDITION TO HARVEY, A SUBDIVISION OF LOT 3 IN BLOCK 2, LOTS 3 AND 4 IN BLOCK 3, LOTS 3 AND 4 IN BLOCK 4, BLOCKS 5 THROUGH 9, LOTS 1, 3 AND 4 IN BLOCK 10, BLOCKS 11, 12 AND 14 THROUGH 16, LOT 2 IN BLOCK 17, LOT 1 IN BLOCK 18, BLOCK 19 AND LOT 2 IN BLOCK 20, IN ADELAIDE SPEIGHT'S SUBDIVISION OF THAT PART OF THE NORTHWEST QUARTER OF SECTION 19, TOWNSHIP 36 NORTH, RANGE 14, EAST OF THE THIRD PRINCIPAL MERIDIAN, LYING WEST OF VINCENNES ROAD (EXCEPT THE SOUTH 60.65 ACRES), TOGETHER WITH THE 14-FOOT NORTH-SOUTH ALLEY IN SAID BLOCK 12 VACATED BY DOCUMENT NO. 2004916000; ALSO TOGETHER WITH THE SOUTH HALF OF 160TH STREET VACATED BY DOCUMENT NO. 2004916000 LYING EAST OF THE CENTERLINE OF HAMILTON AVENUE AND WEST OF THE CENTERLINE OF HOYNE AVENUE; ALSO TOGETHER WITH THE WEST HALF OF HOYNE AVENUE VACATED BY DOCUMENT NO. 2004916000 LYING SOUTH OF THE NORTH LINE OF SAID LOT 1 EXTENDED EAST AND NORTH OF THE SOUTH LINE OF SAID LOT 24 EXTENDED EAST; ALSO TOGETHER WITH THE NORTH HALF OF 161ST STREET VACATED BY DOCUMENT NO. 2004916000 LYING EAST OF THE CENTERLINE OF HAMILTON AVENUE AND WEST OF THE CENTERLINE OF HOYNE AVENUE; ALSO TOGETHER WITH THE EAST HALF OF HAMILTON AVENUE VACATED BY DOCUMENT NO. 2004916000 LYING SOUTH OF THE NORTH LINE OF SAID LOT 48 EXTENDED WEST AND NORTH OF THE SOUTH LINE OF SAID LOT 25 EXTENDED WEST, ALL IN COOK COUNTY, ILLINOIS.

Address: 160 Hamilton Avenue, Markham, IL 60428

PIN(s): 29-19-112-025-0000, 29-19-112-026-0000, 29-19-112-027-0000, 29-19-112-28-0000, 29-19-112-029-0000, 29-19-112-030-0000, 29-19-112-031-0000, 29-19-112-032-0000, 29-19-112-033-0000, 29-19-112-034-0000, 29-19-112-035-0000, 29-19-112-036-0000, 29-19-112-037-0000, 29-19-112-038-0000, 29-19-112-039-0000, 29-19-112-040-0000, 29-19-112-041-0000, 29-19-112-042-0000, 29-19-112-043-0000, 29-19-112-044-0000, 29-19-112-045-0000, 29-19-112-046-0000, 29-19-112-047-0000, 29-19-112-048-0000, 29-19-112-024-0000, 29-19-112-023-0000, 29-19-112-022-0000, 29-19-112-021-0000, 29-19-112-020-0000, 29-19-112-019-0000, 29-19-112-018-0000, 29-19-112-017-0000, 29-19-112-016-0000, 29-19-112-015-0000, 29-19-112-014-0000, 29-19-112-013-0000, 29-19-112-012-0000, 29-19-112-011-0000, 29-19-112-010-0000, 29-19-112-009-0000, 29-19-112-008-0000, 29-19-112-005-0000, 29-19-112-004-0000, and 29-19-112-003-0000

Parcel 2:



CITY OF MARKHAM
EXEMPT Water Stamp

Date 4-2-2020

\$ 0

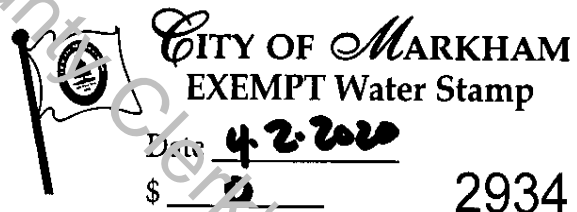
2933

UNOFFICIAL COPY

LOT 42 IN BLOCK 12 IN LORD'S 159TH STREET ADDITION TO HARVEY, A SUBDIVISION OF LOT 3 IN BLOCK 2, LOTS 3 AND 4 IN BLOCK 3, LOTS 3 AND 4 IN BLOCK 4, BLOCKS 5 THROUGH 9, LOTS 1, 3 AND 4 IN BLOCK 10, BLOCKS 11, 12 AND 14 THROUGH 16, LOT 2 IN BLOCK 17, LOT 1 IN BLOCK 18, BLOCK 19 AND LOT 2 IN BLOCK 20, IN ADELAIDE SPEIGHT'S SUBDIVISION OF THAT PART OF THE NORTHWEST QUARTER OF SECTION 19, TOWNSHIP 36 NORTH, RANGE 14, EAST OF THE THIRD PRINCIPAL MERIDIAN, LYING WEST OF VINCENNES ROAD (EXCEPT THE SOUTH 60.65 ACRES), TOGETHER WITH THE 14-FOOT NORTH-SOUTH ALLEY IN SAID BLOCK 12 VACATED BY DOCUMENT NO. 2004916000; ALSO TOGETHER WITH THE SOUTH HALF OF 160TH STREET VACATED BY DOCUMENT NO. 2004916000 LYING EAST OF THE CENTERLINE OF HAMILTON AVENUE AND WEST OF THE CENTERLINE OF HOYNE AVENUE; ALSO TOGETHER WITH THE WEST HALF OF HOYNE AVENUE VACATED BY DOCUMENT NO. 2004916000 LYING SOUTH OF THE NORTH LINE OF SAID LOT 1 EXTENDED EAST AND NORTH OF THE SOUTH LINE OF SAID LOT 24 EXTENDED EAST; ALSO TOGETHER WITH THE NORTH HALF OF 161ST STREET VACATED BY DOCUMENT NO. 2004916000 LYING EAST OF THE CENTERLINE OF HAMILTON AVENUE AND WEST OF THE CENTERLINE OF HOYNE AVENUE; ALSO TOGETHER WITH THE EAST HALF OF HAMILTON AVENUE VACATED BY DOCUMENT NO. 2004916000 LYING SOUTH OF THE NORTH LINE OF SAID LOT 48 EXTENDED WEST AND NORTH OF THE SOUTH LINE OF SAID LOT 25 EXTENDED WEST, ALL IN COOK COUNTY, ILLINOIS.

Address: 16113 Hamilton Avenue, Markham, IL 60428

PIN(s): 29-19-112-007-0000



Parcel 3:

LOT 43 IN BLOCK 12 IN LORD'S 159TH STREET ADDITION TO HARVEY, A SUBDIVISION OF LOT 3 IN BLOCK 2, LOTS 3 AND 4 IN BLOCK 3, LOTS 3 AND 4 IN BLOCK 4, BLOCKS 5 THROUGH 9, LOTS 1, 3 AND 4 IN BLOCK 10, BLOCKS 11, 12 AND 14 THROUGH 16, LOT 2 IN BLOCK 17, LOT 1 IN BLOCK 18, BLOCK 19 AND LOT 2 IN BLOCK 20, IN ADELAIDE SPEIGHT'S SUBDIVISION OF THAT PART OF THE NORTHWEST QUARTER OF SECTION 19, TOWNSHIP 36 NORTH, RANGE 14, EAST OF THE THIRD PRINCIPAL MERIDIAN, LYING WEST OF VINCENNES ROAD (EXCEPT THE SOUTH 60.65 ACRES), TOGETHER WITH THE 14-FOOT NORTH-SOUTH ALLEY IN SAID BLOCK 12 VACATED BY DOCUMENT NO. 2004916000; ALSO TOGETHER WITH THE SOUTH HALF OF 160TH STREET VACATED BY DOCUMENT NO. 2004916000 LYING EAST OF THE CENTERLINE OF HAMILTON AVENUE AND WEST OF THE CENTERLINE OF HOYNE AVENUE; ALSO TOGETHER WITH THE WEST HALF OF HOYNE AVENUE VACATED BY DOCUMENT NO. 2004916000 LYING SOUTH OF THE NORTH LINE OF SAID LOT 1 EXTENDED EAST AND NORTH OF THE SOUTH LINE OF SAID LOT 24 EXTENDED EAST; ALSO TOGETHER WITH THE NORTH HALF OF 161ST STREET VACATED BY DOCUMENT NO. 2004916000 LYING EAST OF THE CENTERLINE OF

UNOFFICIAL COPY

HAMILTON AVENUE AND WEST OF THE CENTERLINE OF HOYNE AVENUE; ALSO TOGETHER WITH THE EAST HALF OF HAMILTON AVENUE VACATED BY DOCUMENT NO. 2004916000 LYING SOUTH OF THE NORTH LINE OF SAID LOT 48 EXTENDED WEST AND NORTH OF THE SOUTH LINE OF SAID LOT 25 EXTENDED WEST, ALL IN COOK COUNTY, ILLINOIS.

Address: 16111 Hamilton Avenue, Markham, IL 60428

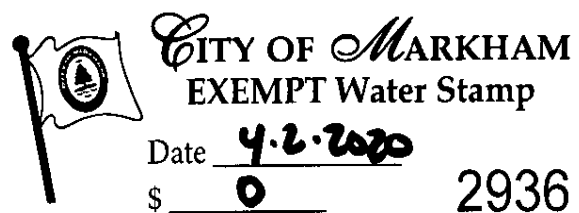

PIN(s): 29-19-112-006-0000

Parcel 4:


LOTS 47 AND 48 IN BLOCK 12 IN LORD'S 159TH STREET ADDITION TO HARVEY, A SUBDIVISION OF LOT 3 IN BLOCK 2, LOTS 3 AND 4 IN BLOCK 3, LOTS 3 AND 4 IN BLOCK 4, BLOCKS 5 THROUGH 9, LOTS 1, 3 AND 4 IN BLOCK 10, BLOCKS 11, 12 AND 14 THROUGH 16, LOT 2 IN BLOCK 17, LOT 1 IN BLOCK 18, BLOCK 19 AND LOT 2 IN BLOCK 20, IN ADELAIDE SPEIGHT'S SUBDIVISION OF THAT PART OF THE NORTHWEST QUARTER OF SECTION 19, TOWNSHIP 36 NORTH, RANGE 14, EAST OF THE THIRD PRINCIPAL MERIDIAN, LYING WEST OF VINCENNES ROAD (EXCEPT THE SOUTH 60.65 ACRES), TOGETHER WITH THE 14-FOOT NORTH-SOUTH ALLEY IN SAID BLOCK 12 VACATED BY DOCUMENT NO. 2004916000; ALSO TOGETHER WITH THE SOUTH HALF OF 160TH STREET VACATED BY DOCUMENT NO. 2004916000 LYING EAST OF THE CENTERLINE OF HAMILTON AVENUE AND WEST OF THE CENTERLINE OF HOYNE AVENUE; ALSO TOGETHER WITH THE WEST HALF OF HOYNE AVENUE VACATED BY DOCUMENT NO. 2004916000 LYING SOUTH OF THE NORTH LINE OF SAID LOT 1 EXTENDED EAST AND NORTH OF THE SOUTH LINE OF SAID LOT 24 EXTENDED EAST; ALSO TOGETHER WITH THE NORTH HALF OF 161ST STREET VACATED BY DOCUMENT NO. 2004916000 LYING EAST OF THE CENTERLINE OF HAMILTON AVENUE AND WEST OF THE CENTERLINE OF HOYNE AVENUE; ALSO TOGETHER WITH THE EAST HALF OF HAMILTON AVENUE VACATED BY DOCUMENT NO. 2004916000 LYING SOUTH OF THE NORTH LINE OF SAID LOT 48 EXTENDED WEST AND NORTH OF THE SOUTH LINE OF SAID LOT 25 EXTENDED WEST, ALL IN COOK COUNTY, ILLINOIS.


Address: Commonly known as a parcel approximately 48.15 feet by 125.06 feet at the Southeast corner of 160th Street and Hamilton Avenue in Thornton Township, Markham, IL 60428


PIN(s): 29-19-112-002-0000 and 29-19-112-001-0000





UNOFFICIAL COPY


 CITY OF *MARKHAM*
EXEMPT Water Stamp
Date 4.2.2020
\$ 0 2937


 CITY OF *MARKHAM*
EXEMPT Water Stamp
Date 4.2.2020
\$ 0 2944


 CITY OF *MARKHAM*
EXEMPT Water Stamp
Date 4.2.2020
\$ 0 2938


 CITY OF *MARKHAM*
EXEMPT Water Stamp
Date 4.2.2020
\$ 0 2945


 CITY OF *MARKHAM*
EXEMPT Water Stamp
Date 4.2.2020
\$ 0 2939


 CITY OF *MARKHAM*
EXEMPT Water Stamp
Date 4.2.2020
\$ 0 2946


 CITY OF *MARKHAM*
EXEMPT Water Stamp
Date 4.2.2020
\$ 0 2940


 CITY OF *MARKHAM*
EXEMPT Water Stamp
Date 4.2.2020
\$ 0 2947


 CITY OF *MARKHAM*
EXEMPT Water Stamp
Date 4.2.2020
\$ 0 2941

 CITY OF *MARKHAM*
EXEMPT Water Stamp
Date 4.2.2020
\$ 0 2948

 CITY OF *MARKHAM*
EXEMPT Water Stamp
Date 4.2.2020
\$ 0 2942


 CITY OF *MARKHAM*
EXEMPT Water Stamp
Date 4.2.2020
\$ 0 2949


 CITY OF *MARKHAM*
EXEMPT Water Stamp
Date 4.2.2020
\$ 0 2943


 CITY OF *MARKHAM*
EXEMPT Water Stamp
Date 4.2.2020
\$ 0 2950


Property of Cook County Clerk's Office


UNOFFICIAL COPY


 CITY OF *MARKHAM*
EXEMPT Water Stamp
Date 4.2.2020
\$ 0 2951


 CITY OF *MARKHAM*
EXEMPT Water Stamp
Date 4.2.2020
\$ 0 2958


 CITY OF *MARKHAM*
EXEMPT Water Stamp
Date 4.2.2020
\$ 0 2952


 CITY OF *MARKHAM*
EXEMPT Water Stamp
Date 4.2.2020
\$ 0 2959


 CITY OF *MARKHAM*
EXEMPT Water Stamp
Date 4.2.2020
\$ 0 2953


 CITY OF *MARKHAM*
EXEMPT Water Stamp
Date 4.2.2020
\$ 0 2960


 CITY OF *MARKHAM*
EXEMPT Water Stamp
Date 4.2.2020
\$ 0 2954

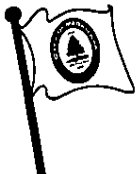
 CITY OF *MARKHAM*
EXEMPT Water Stamp
Date 4.2.2020
\$ 0 2961


 CITY OF *MARKHAM*
EXEMPT Water Stamp
Date 4.2.2020
\$ 0 2955

 CITY OF *MARKHAM*
EXEMPT Water Stamp
Date 4.2.2020
\$ 0 2962


 CITY OF *MARKHAM*
EXEMPT Water Stamp
Date 4.2.2020
\$ 0 2956


 CITY OF *MARKHAM*
EXEMPT Water Stamp
Date 4.2.2020
\$ 0 2963


 CITY OF *MARKHAM*
EXEMPT Water Stamp
Date 4.2.2020
\$ 0 2957


 CITY OF *MARKHAM*
EXEMPT Water Stamp
Date 4.2.2020
\$ 0 2964


UNOFFICIAL COPY


 CITY OF *MARKHAM*
EXEMPT Water Stamp
Date 4.2.2020
\$ 0 2965


 CITY OF *MARKHAM*
EXEMPT Water Stamp
Date 4.2.2020
\$ 0 2972


 CITY OF *MARKHAM*
EXEMPT Water Stamp
Date 4.2.2020
\$ 0 2966


 CITY OF *MARKHAM*
EXEMPT Water Stamp
Date 4.2.2020
\$ 0 2973


 CITY OF *MARKHAM*
EXEMPT Water Stamp
Date 4.2.2020
\$ 0 2967


 CITY OF *MARKHAM*
EXEMPT Water Stamp
Date 4.2.2020
\$ 0 2974


 CITY OF *MARKHAM*
EXEMPT Water Stamp
Date 4.2.2020
\$ 0 2968


 CITY OF *MARKHAM*
EXEMPT Water Stamp
Date 4.2.2020
\$ 0 2975


 CITY OF *MARKHAM*
EXEMPT Water Stamp
Date 4.2.2020
\$ 0 2969

 CITY OF *MARKHAM*
EXEMPT Water Stamp
Date 4.2.2020
\$ 0 2976


 CITY OF *MARKHAM*
EXEMPT Water Stamp
Date 4.2.2020
\$ 0 2970


 CITY OF *MARKHAM*
EXEMPT Water Stamp
Date 4.2.2020
\$ 0 2977

 CITY OF *MARKHAM*
EXEMPT Water Stamp
Date 4.2.2020
\$ 0 2971

 CITY OF *MARKHAM*
EXEMPT Water Stamp
Date 4.2.2020
\$ 0 2978

UNOFFICIAL COPY

 CITY OF *MARKHAM*
EXEMPT Water Stamp
Date 4.2.2020
\$ 0 2979

 CITY OF *MARKHAM*
EXEMPT Water Stamp
Date 4.2.2020
\$ 0 2980

Property of Cook County Clerk's Office