

# UNOFFICIAL COPY



\*2016316095D\*

**This document was prepared by:**

Marc Pfleging  
Scannell Properties  
8801 River Crossing Boulevard, Suite  
300  
Indianapolis, IN 46240

Doc# 2016316095 Fee \$77.00

RHSP FEE:\$9.00 RPRF FEE: \$1.00

EDWARD M. MOODY

COOK COUNTY RECORDER OF DEEDS

DATE: 06/11/2020 11:38 AM PG: 1 OF 14

**After recording return to:**

Scannell Properties #425, LLC  
Scannell Properties #430, LLC  
Scannell Properties #431, LLC  
8801 River Crossing Boulevard,  
Suite 300  
Indianapolis, IN 46240  
Attn: Marc Pfleging

*This space reserved for Recorder's use only.*

Deed 56 – Tract 25 Parcels 1 and 2

## SPECIAL WARRANTY DEED

**THE CITY OF MARKHAM**, a municipal corporation (the "Grantor"), for and in consideration of the sum of Ten and 00/100 Dollars (\$10.00) and other good and valuable consideration in hand paid to the undersigned by **SCANNELL PROPERTIES #425, LLC**, a Delaware limited liability company; **SCANNELL PROPERTIES #430, LLC**, a Delaware limited liability company; and **SCANNELL PROPERTIES #431, LLC**, a Delaware limited liability company, all as tenants-in-common (collectively, the "Grantee"), 8801 River Crossing Blvd., Suite 300, Indianapolis, Indiana 46240, the receipt and sufficiency of such consideration being hereby acknowledged, Grantor hereby GRANTS, BARGAINS, SELLS AND CONVEYS to Grantee, all of the following described real estate situated in the County of Cook and State of Illinois unto Grantee that certain real property being more particularly described in Exhibit A attached hereto and made a part hereof for all purposes (the "Property"); subject, however, to future general real estate taxes and assessments and those matters recorded of record.

Together with all and singular the hereditaments and appurtenances thereunto belonging, or in anywise appertaining, and the reversion and reversions, remainder and remainders, rents, issues and profits thereof: TO HAVE AND TO HOLD the Property, with the appurtenances thereto, unto Grantee and its successors and assigns.

Grantor, for itself, and its successors, does covenant, promise and agree, to WARRANT AND FOREVER DEFEND all and singular the Property unto Grantee, its successors and assigns, against every person whosoever lawfully claiming, or claim the same, or any part thereof, by through, or under Grantor but not otherwise.

[SIGNATURE PAGE TO FOLLOW]

S     
P     
S     
M     
SC     
E     
INT

# UNOFFICIAL COPY

IN WITNESS WHEREOF, the undersigned has made, executed and delivered this Special Warranty Deed as of this 7th day of April, 2020.

ATTEST:

**THE CITY OF MARKHAM,**  
A municipal corporation

By: [Signature]  
Name: Jennifer Coles  
Title: City Clerk

By: [Signature]  
Name: Mayor Roger A. Agnew  
Title: Mayor

STATE OF ILLINOIS )  
  ) SS:  
COUNTY OF COOK        )

I, Michelle Broughton-Fountain a Notary Public in and for said County, in the State aforesaid, DO HEREBY CERTIFY that Roger A. Agnew, as Mayor of The City of Markham, a municipal corporation, who is personally known to me to be the same person whose name is subscribed to the foregoing instrument, appeared before me this day in person, and acknowledged that he signed, sealed and delivered the said instrument as his free and voluntary act, and as the free and voluntary act of said limited liability company, for the uses and purposes therein set forth.

Given under my hand and official seal, this 7th day of April, 2020.

[Signature]  
Notary Public

REAL ESTATE TRANSFER TAX		15-May-2020
COUNTY:		0.00
ILLINOIS:		0.00
TOTAL:		0.00

29-19-116-001-0000 | 20200301649149 | 1-640-860-896



# UNOFFICIAL COPY

STATE OF ILLINOIS     )  
  ) SS:  
COUNTY OF COOK     )

I, Michelle Broughton-Fountain, a Notary Public in and for said County, in the State aforesaid, DO HEREBY CERTIFY that Jennifer Coles, as City Clerk of The City of Markham, a municipal corporation, who is personally known to me to be the same person whose name is subscribed to the foregoing instrument, appeared before me this day in person, and acknowledged that he signed, sealed and delivered the said instrument as his free and voluntary act, and as the free and voluntary act of said limited liability company, for the uses and purposes therein set forth.

Given under my hand and official seal, this 14<sup>th</sup> day of April, 2020.

Michelle Broughton-Fountain  
Notary Public



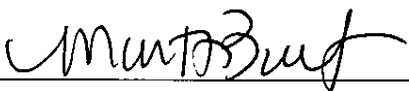
**Mail tax bills to:**  
Scannell Properties #425, LLC  
Scannell Properties #430, LLC  
Scannell Properties #431, LLC  
8801 River Crossing Boulevard, Suite 300  
Indianapolis, IN 46240  
Attn: Dave Johnson

Property of Cook County Clerk's Office

# UNOFFICIAL COPY

**EXEMPT** under provisions of Paragraph (e) Section 31-45, Property Tax Code.

Date: March 27, 2020



Grantee Representative

Property of Cook County Clerk's Office  
COOK COUNTY  
RECORDER OF DEEDS

**UNOFFICIAL COPY****EXHIBIT "A"****LEGAL DESCRIPTION****Parcel 1:**

LOT 1 IN BLOCK 18 IN LORD'S 159TH STREET ADDITION TO HARVEY, A SUBDIVISION OF LOT 3 IN BLOCK 2, LOTS 3 AND 4 IN BLOCK 3, LOTS 3 AND 4 IN BLOCK 4, BLOCKS 5 THRU 9, LOTS 1, 3 AND 4 IN BLOCK 10, BLOCKS 11 THRU 16, LOT 2 IN BLOCK 17, LOT 2 IN BLOCK 18, BLOCK 19 AND LOT 2 IN BLOCK 20 IN ADELAIDE SPEIGHT'S SUBDIVISION, A SUBDIVISION OF THAT PART OF THE NORTHWEST 1/4 OF SECTION 19, TOWNSHIP 36 NORTH, RANGE 14 EAST OF THE THIRD PRINCIPAL MERIDIAN, LYING WEST OF VINCENNES ROAD (EXCEPT THE SOUTH 60.65 ACRES), TOGETHER WITH THE 7-FOOT NORTH-SOUTH ALLEY IN SAID BLOCK 18 VACATED BY DOCUMENT NO. 2004916000; ALSO TOGETHER WITH THE SOUTH HALF OF 161ST STREET VACATED BY DOCUMENT NO. 2004916000 LYING EAST OF THE CENTERLINE OF OAKLEY AVENUE AND WEST OF THE EAST LINE OF SAID 7-FOOT NORTH-SOUTH ALLEY EXTENDED NORTH; ALSO TOGETHER WITH THE EAST HALF OF OAKLEY AVENUE VACATED BY DOCUMENT NO. 2004916000 LYING SOUTH OF THE NORTH LINE OF SAID LOT 1 EXTENDED WEST AND NORTH OF THE SOUTH LINE OF SAID LOT 9 EXTENDED WEST, ALL IN COOK COUNTY, ILLINOIS.

Address: 16101 Oakley Avenue, Markham, IL 60428

PIN(s): 29-19-116-001-0000



**CITY OF MARKHAM**  
EXEMPT Water Stamp

Date 4.2.2020

\$ 0

3016

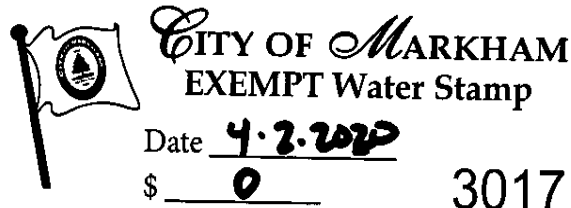
**Parcel 2:**

LOT 2 IN BLOCK 18 IN LORD'S 159TH STREET ADDITION TO HARVEY, A SUBDIVISION OF LOT 3 IN BLOCK 2, LOTS 3 AND 4 IN BLOCK 3, LOTS 3 AND 4 IN BLOCK 4, BLOCKS 5 THRU 9, LOTS 1, 3 AND 4 IN BLOCK 10, BLOCKS 11 THRU 16, LOT 2 IN BLOCK 17, LOT 2 IN BLOCK 18, BLOCK 19 AND LOT 2 IN BLOCK 20 IN ADELAIDE SPEIGHT'S SUBDIVISION, A SUBDIVISION OF THAT PART OF THE NORTHWEST 1/4 OF SECTION 19, TOWNSHIP 36 NORTH, RANGE 14 EAST OF THE THIRD PRINCIPAL MERIDIAN, LYING WEST OF VINCENNES ROAD (EXCEPT THE SOUTH 60.65 ACRES), TOGETHER WITH THE 7-FOOT NORTH-SOUTH ALLEY IN SAID BLOCK 18 VACATED BY DOCUMENT NO. 2004916000; ALSO TOGETHER WITH THE SOUTH HALF OF 161ST STREET VACATED BY DOCUMENT NO. 2004916000 LYING EAST OF THE CENTERLINE OF OAKLEY AVENUE AND WEST OF THE EAST LINE OF SAID 7-FOOT NORTH-SOUTH ALLEY EXTENDED NORTH; ALSO TOGETHER WITH THE EAST HALF OF OAKLEY AVENUE VACATED BY DOCUMENT NO. 2004916000 LYING SOUTH OF THE NORTH LINE OF SAID LOT 1 EXTENDED WEST AND NORTH OF THE SOUTH LINE OF SAID LOT 9 EXTENDED WEST, ALL IN COOK COUNTY, ILLINOIS.

# UNOFFICIAL COPY

Address: 16103 Oakley Avenue, Markham, IL 60428

PIN(s): 29-19-116-002-0000

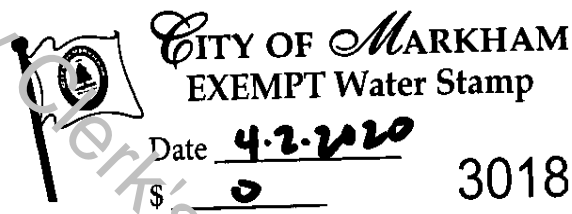


**Parcel 3:**

LOT 3 IN BLOCK 18 IN LORD'S 159TH STREET ADDITION TO HARVEY, A SUBDIVISION OF LOT 3 IN BLOCK 2, LOTS 3 AND 4 IN BLOCK 3, LOTS 3 AND 4 IN BLOCK 4, BLOCKS 5 THRU 9, LOTS 1, 3 AND 4 IN BLOCK 10, BLOCKS 11 THRU 16, LOT 2 IN BLOCK 17, LOT 2 IN BLOCK 18, BLOCK 19 AND LOT 2 IN BLOCK 20 IN ADELAIDE SPEIGHT'S SUBDIVISION, A SUBDIVISION OF THAT PART OF THE NORTHWEST 1/4 OF SECTION 19, TOWNSHIP 36 NORTH, RANGE 14 EAST OF THE THIRD PRINCIPAL MERIDIAN, LYING WEST OF VINCENNES ROAD (EXCEPT THE SOUTH 60.65 ACRES), TOGETHER WITH THE 7-FOOT NORTH-SOUTH ALLEY IN SAID BLOCK 18 VACATED BY DOCUMENT NO. 2004916000; ALSO TOGETHER WITH THE SOUTH HALF OF 161ST STREET VACATED BY DOCUMENT NO. 2004916000 LYING EAST OF THE CENTERLINE OF OAKLEY AVENUE AND WEST OF THE EAST LINE OF SAID 7-FOOT NORTH-SOUTH ALLEY EXTENDED NORTH; ALSO TOGETHER WITH THE EAST HALF OF OAKLEY AVENUE VACATED BY DOCUMENT NO. 2004916000 LYING SOUTH OF THE NORTH LINE OF SAID LOT 1 EXTENDED WEST AND NORTH OF THE SOUTH LINE OF SAID LOT 9 EXTENDED WEST, ALL IN COOK COUNTY, ILLINOIS.

Address: 16105 Oakley Avenue, Markham, IL 60428

PIN(s): 29-19-116-003-0000



**Parcel 4:**

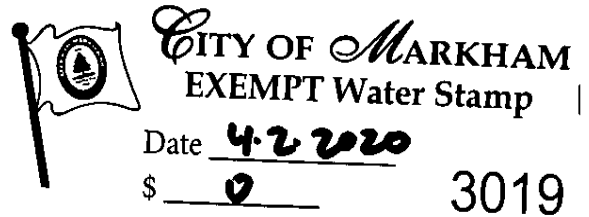
LOT 4 IN BLOCK 18 IN LORD'S 159TH STREET ADDITION TO HARVEY, A SUBDIVISION OF LOT 3 IN BLOCK 2, LOTS 3 AND 4 IN BLOCK 3, LOTS 3 AND 4 IN BLOCK 4, BLOCKS 5 THRU 9, LOTS 1, 3 AND 4 IN BLOCK 10, BLOCKS 11 THRU 16, LOT 2 IN BLOCK 17, LOT 2 IN BLOCK 18, BLOCK 19 AND LOT 2 IN BLOCK 20 IN ADELAIDE SPEIGHT'S SUBDIVISION, A SUBDIVISION OF THAT PART OF THE NORTHWEST 1/4 OF SECTION 19, TOWNSHIP 36 NORTH, RANGE 14 EAST OF THE THIRD PRINCIPAL MERIDIAN, LYING WEST OF VINCENNES ROAD (EXCEPT THE SOUTH 60.65 ACRES), TOGETHER WITH THE 7-FOOT NORTH-SOUTH ALLEY IN SAID BLOCK 18 VACATED BY DOCUMENT NO. 2004916000; ALSO TOGETHER WITH THE SOUTH HALF OF 161ST STREET VACATED BY DOCUMENT NO. 2004916000 LYING EAST OF THE CENTERLINE OF OAKLEY AVENUE AND WEST OF THE EAST LINE OF SAID 7-FOOT NORTH-SOUTH ALLEY EXTENDED NORTH; ALSO TOGETHER WITH THE EAST HALF OF OAKLEY AVENUE VACATED BY DOCUMENT NO. 2004916000 LYING SOUTH OF

# UNOFFICIAL COPY

THE NORTH LINE OF SAID LOT 1 EXTENDED WEST AND NORTH OF THE SOUTH LINE OF SAID LOT 9 EXTENDED WEST, ALL IN COOK COUNTY, ILLINOIS.

Address: 16107 Oakley Avenue, Markham, IL 60428

PIN(s): 29-19-116-004-0000

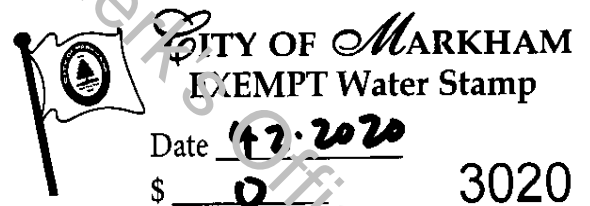


**Parcel 5:**

LOT 5 IN BLOCK 18 IN LORD'S 159TH STREET ADDITION TO HARVEY, A SUBDIVISION OF LOT 3 IN BLOCK 2, LOTS 3 AND 4 IN BLOCK 3, LOTS 3 AND 4 IN BLOCK 4, BLOCKS 5 THRU 9, LOTS 1, 3 AND 4 IN BLOCK 10, BLOCKS 11 THRU 16, LOT 2 IN BLOCK 17, LOT 2 IN BLOCK 18, BLOCK 19 AND LOT 2 IN BLOCK 20 IN ADELAIDE SPEIGHT'S SUBDIVISION, A SUBDIVISION OF THAT PART OF THE NORTHWEST 1/4 OF SECTION 19, TOWNSHIP 36 NORTH, RANGE 14 EAST OF THE THIRD PRINCIPAL MERIDIAN, LYING WEST OF VINCENNES ROAD (EXCEPT THE SOUTH 60.65 ACRES), TOGETHER WITH THE 7-FOOT NORTH-SOUTH ALLEY IN SAID BLOCK 18 VACATED BY DOCUMENT NO. 2004916000; ALSO TOGETHER WITH THE SOUTH HALF OF 161ST STREET VACATED BY DOCUMENT NO. 2004916000 LYING EAST OF THE CENTERLINE OF OAKLEY AVENUE AND WEST OF THE EAST LINE OF SAID 7-FOOT NORTH-SOUTH ALLEY EXTENDED NORTH; ALSO TOGETHER WITH THE EAST HALF OF OAKLEY AVENUE VACATED BY DOCUMENT NO. 2004916000 LYING SOUTH OF THE NORTH LINE OF SAID LOT 1 EXTENDED WEST AND NORTH OF THE SOUTH LINE OF SAID LOT 9 EXTENDED WEST, ALL IN COOK COUNTY, ILLINOIS.

Address: 16109 Oakley Avenue, Markham, IL 60428

PIN(s): 29-19-116-005-0000



**Parcel 6:**

LOT 6 IN BLOCK 18 IN LORD'S 159TH STREET ADDITION TO HARVEY, A SUBDIVISION OF LOT 3 IN BLOCK 2, LOTS 3 AND 4 IN BLOCK 3, LOTS 3 AND 4 IN BLOCK 4, BLOCKS 5 THRU 9, LOTS 1, 3 AND 4 IN BLOCK 10, BLOCKS 11 THRU 16, LOT 2 IN BLOCK 17, LOT 2 IN BLOCK 18, BLOCK 19 AND LOT 2 IN BLOCK 20 IN ADELAIDE SPEIGHT'S SUBDIVISION, A SUBDIVISION OF THAT PART OF THE NORTHWEST 1/4 OF SECTION 19, TOWNSHIP 36 NORTH, RANGE 14 EAST OF THE THIRD PRINCIPAL MERIDIAN, LYING WEST OF VINCENNES ROAD (EXCEPT THE SOUTH 60.65 ACRES), TOGETHER WITH THE 7-FOOT NORTH-SOUTH ALLEY IN SAID BLOCK 18 VACATED

# UNOFFICIAL COPY

BY DOCUMENT NO. 2004916000; ALSO TOGETHER WITH THE SOUTH HALF OF 161ST STREET VACATED BY DOCUMENT NO. 2004916000 LYING EAST OF THE CENTERLINE OF OAKLEY AVENUE AND WEST OF THE EAST LINE OF SAID 7-FOOT NORTH-SOUTH ALLEY EXTENDED NORTH; ALSO TOGETHER WITH THE EAST HALF OF OAKLEY AVENUE VACATED BY DOCUMENT NO. 2004916000 LYING SOUTH OF THE NORTH LINE OF SAID LOT 1 EXTENDED WEST AND NORTH OF THE SOUTH LINE OF SAID LOT 9 EXTENDED WEST, ALL IN COOK COUNTY, ILLINOIS.

Address: 16111 Oakley Avenue, Markham, IL 60428

PIN(s): 29-19-116-006-0000



CITY OF MARKHAM  
EXEMPT Water Stamp

Date 4.2.2020

\$ 0

3021

**Parcel 7:**

LOT 7 IN BLOCK 18 IN LORD'S 159TH STREET ADDITION TO HARVEY, A SUBDIVISION OF LOT 3 IN BLOCK 2, LOTS 3 AND 4 IN BLOCK 3, LOTS 3 AND 4 IN BLOCK 4, BLOCKS 5 THRU 9, LOTS 1, 3 AND 4 IN BLOCK 10, BLOCKS 11 THRU 16, LOT 2 IN BLOCK 17, LOT 2 IN BLOCK 18, BLOCK 19 AND LOT 2 IN BLOCK 20 IN ADELAIDE SPEIGHT'S SUBDIVISION, A SUBDIVISION OF THAT PART OF THE NORTHWEST 1/4 OF SECTION 19, TOWNSHIP 36 NORTH, RANGE 14 EAST OF THE THIRD PRINCIPAL MERIDIAN, LYING WEST OF VINCENNES ROAD (EXCEPT THE SOUTH 60.65 ACRES), TOGETHER WITH THE 7-FOOT NORTH-SOUTH ALLEY IN SAID BLOCK 18 VACATED BY DOCUMENT NO. 2004916000; ALSO TOGETHER WITH THE SOUTH HALF OF 161ST STREET VACATED BY DOCUMENT NO. 2004916000 LYING EAST OF THE CENTERLINE OF OAKLEY AVENUE AND WEST OF THE EAST LINE OF SAID 7-FOOT NORTH-SOUTH ALLEY EXTENDED NORTH; ALSO TOGETHER WITH THE EAST HALF OF OAKLEY AVENUE VACATED BY DOCUMENT NO. 2004916000 LYING SOUTH OF THE NORTH LINE OF SAID LOT 1 EXTENDED WEST AND NORTH OF THE SOUTH LINE OF SAID LOT 9 EXTENDED WEST, ALL IN COOK COUNTY, ILLINOIS.

Address: 16113 Oakley Avenue, Markham, IL 60428

PIN(s): 29-19-116-007-0000



CITY OF MARKHAM  
EXEMPT Water Stamp

Date 4.2.2020

\$ 0

3022

**Parcel 8:**

LOT 8 IN BLOCK 18 IN LORD'S 159TH STREET ADDITION TO HARVEY, A SUBDIVISION OF LOT 3 IN BLOCK 2, LOTS 3 AND 4 IN BLOCK 3, LOTS 3 AND 4 IN BLOCK 4, BLOCKS 5 THRU 9, LOTS 1, 3 AND 4 IN BLOCK 10, BLOCKS 11 THRU 16, LOT 2 IN BLOCK 17, LOT 2 IN BLOCK 18, BLOCK 19 AND LOT 2 IN BLOCK 20 IN ADELAIDE SPEIGHT'S SUBDIVISION, A SUBDIVISION OF THAT PART OF THE NORTHWEST 1/4 OF SECTION 19, TOWNSHIP 36 NORTH, RANGE 14 EAST OF THE THIRD PRINCIPAL



# UNOFFICIAL COPY

MERIDIAN, LYING WEST OF VINCENNES ROAD (EXCEPT THE SOUTH 60.65 ACRES), TOGETHER WITH THE 7-FOOT NORTH-SOUTH ALLEY IN SAID BLOCK 18 VACATED BY DOCUMENT NO. 2004916000; ALSO TOGETHER WITH THE SOUTH HALF OF 161ST STREET VACATED BY DOCUMENT NO. 2004916000 LYING EAST OF THE CENTERLINE OF OAKLEY AVENUE AND WEST OF THE EAST LINE OF SAID 7-FOOT NORTH-SOUTH ALLEY EXTENDED NORTH; ALSO TOGETHER WITH THE EAST HALF OF OAKLEY AVENUE VACATED BY DOCUMENT NO. 2004916000 LYING SOUTH OF THE NORTH LINE OF SAID LOT 1 EXTENDED WEST AND NORTH OF THE SOUTH LINE OF SAID LOT 9 EXTENDED WEST, ALL IN COOK COUNTY, ILLINOIS.

Address: 16115 Oakley Avenue, Markham, IL 60428

PIN(s): 29-19-116-003-0000

**Parcel 9:**

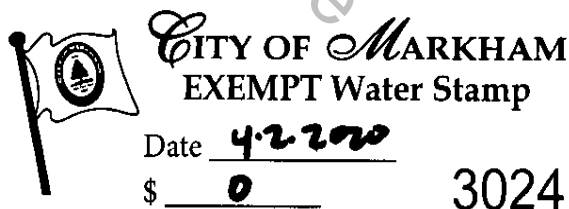
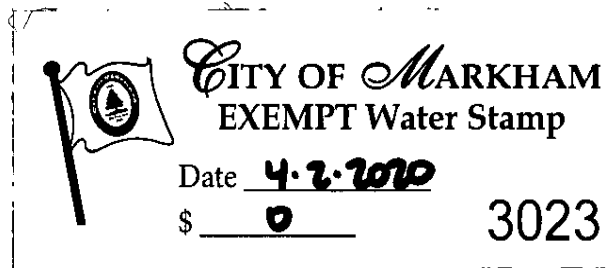
LOT 9 IN BLOCK 18 IN LORD'S 159TH STREET ADDITION TO HARVEY, A SUBDIVISION OF LOT 3 IN BLOCK 2, LOTS 3 AND 4 IN BLOCK 3, LOTS 3 AND 4 IN BLOCK 4, BLOCKS 5 THRU 9, LOTS 1, 3 AND 4 IN BLOCK 10, BLOCKS 11 THRU 16, LOT 2 IN BLOCK 17, LOT 2 IN BLOCK 18, BLOCK 19 AND LOT 2 IN BLOCK 20 IN ADELAIDE SPEIGHT'S SUBDIVISION, A SUBDIVISION OF THAT PART OF THE NORTHWEST 1/4 OF SECTION 19, TOWNSHIP 36 NORTH, RANGE 14 EAST OF THE THIRD PRINCIPAL MERIDIAN, LYING WEST OF VINCENNES ROAD (EXCEPT THE SOUTH 60.65 ACRES), TOGETHER WITH THE 7-FOOT NORTH-SOUTH ALLEY IN SAID BLOCK 18 VACATED BY DOCUMENT NO. 2004916000; ALSO TOGETHER WITH THE SOUTH HALF OF 161ST STREET VACATED BY DOCUMENT NO. 2004916000 LYING EAST OF THE CENTERLINE OF OAKLEY AVENUE AND WEST OF THE EAST LINE OF SAID 7-FOOT NORTH-SOUTH ALLEY EXTENDED NORTH; ALSO TOGETHER WITH THE EAST HALF OF OAKLEY AVENUE VACATED BY DOCUMENT NO. 2004916000 LYING SOUTH OF THE NORTH LINE OF SAID LOT 1 EXTENDED WEST AND NORTH OF THE SOUTH LINE OF SAID LOT 9 EXTENDED WEST, ALL IN COOK COUNTY, ILLINOIS.

Address: 16117 Oakley Avenue, Markham, IL 60428

PIN(s): 29-19-116-009-0000

**Parcel 10:**

LOT 1 IN BLOCK 18 ADELAIDE SPEIGHT'S SUBDIVISION, A SUBDIVISION OF THAT PART OF THE NORTHWEST 1/4 OF SECTION 19, TOWNSHIP 36 NORTH, RANGE 14 EAST OF THE THIRD PRINCIPAL MERIDIAN LYING WEST OF VINCENNES ROAD (EXCEPT THE SOUTH 60.65 ACRES), ALSO TOGETHER WITH THE SOUTH HALF OF



# UNOFFICIAL COPY

161ST STREET VACATED BY DOCUMENT NO. 2004916000 LYING EAST THE EAST LINE OF SAID 7-FOOT NORTH-SOUTH ALLEY EXTENDED NORTH AND WEST OF THE CENTERLINE OF IRVING AVENUE; ALSO TOGETHER WITH THE WEST HALF OF IRVING AVENUE VACATED BY DOCUMENT NO. 2004916000 LYING SOUTH OF THE NORTH LINE OF SAID LOT 1 EXTENDED EAST AND NORTH OF THE SOUTH LINE OF SAID LOT 1 EXTENDED EAST, ALL IN COOK COUNTY, ILLINOIS.

Address: 16110 Irving Avenue, Markham, IL 60428

PIN(s): 29 09 116-010-0000



*CITY OF MARKHAM*  
EXEMPT Water Stamp

Date 4.2.200

\$ 0

3025

Property of Cook County Clerk's Office

# UNOFFICIAL COPY

## GRANTOR STATEMENT

The Grantor or his/her Agent affirms that, to the best of his/her knowledge, the name of the Grantor shown on the Deed or Assignment of Beneficial Interest in a land trust is either a natural person, an Illinois corporation or foreign corporation authorized to do business or acquire and hold title to real estate in Illinois. A partnership authorized to business or acquire real estate in Illinois, or other entity recognized as a person and authorized to do business or acquire title to real estate under the laws of the State of Illinois.

Dated: April 7, 2020

ATTEST:

**THE CITY OF MARKHAM,**  
A municipal corporation

By: [Signature]  
Name: Jennifer Cole  
Title: City Clerk

By: [Signature]  
Name: Mayor Roger L. Hoger  
Title: Mayor

Subscribed and sworn before me this by the said Grantor

This 7<sup>th</sup> day of April, 2020.


Notary Public: [Signature]



Subscribed and sworn before me this by the said Grantor

This 7<sup>th</sup> day of April, 2020.

Notary Public: [Signature]



NOTE: Any person who knowingly submits a false statement concerning the identity of a Grantor shall be guilty of a Class C misdemeanor for the first offense and of a Class A misdemeanor for subsequent offenses.

(Attach to Deed or ABI to be recorded in Cook County, Illinois, if exempt under the provisions of Section 4 of the Illinois Real Estate Transfer Tax Act.)

# UNOFFICIAL COPY

## GRANTEE STATEMENT

The Grantee or his/her Agent affirms that, to the best of his/her knowledge, the name of the Grantee shown on the Deed or Assignment of Beneficial Interest in a land trust is either a natural person, an Illinois corporation or foreign corporation authorized to do business or acquire and hold title to real estate in Illinois. A partnership authorized to business or acquire real estate in Illinois, or other entity recognized as a person and authorized to do business or acquire title to real estate under the laws of the State of Illinois.

Dated: March 27, 2020

SCANNELL PROPERTIES #425, LLC,  
A Delaware limited liability company

Signature: [Handwritten Signature]

Name: MARK A BUNICK

Title: Manager


STATE OF UTAH )  
COUNTY OF SALT LAKE ) SS:

Before me, a Notary Public in and for the State of UTAH, personally appeared MARK BUNICK, the Manager of Scannell Properties #425, LLC, a Delaware limited liability company who acknowledged the execution of the foregoing Special Warranty Deed for and on behalf of said company.

Witness my hand and Notarial Seal this 27 day of MARCH, 2020.

[Handwritten Signature]  
K. CARSON, Notary  
Public

I am a resident of SL County, UTAH.  
My commission expires: 8.6.22





# UNOFFICIAL COPY

SCANNELL PROPERTIES #431, LLC,  
A Delaware limited liability company

Signature: [Signature]  
Name: MARK A BILLYK  
Title: Manager


STATE OF UTAH )  
COUNTY OF SALT LAKE ) SS:

Before me, a Notary Public in and for the State of UTAH, personally appeared MARK BILLYK, the Manager of Scannell Properties #431, LLC, a Delaware limited liability company who acknowledged the execution of the foregoing Special Warranty Deed for and on behalf of said company.

Witness my hand and Notarial Seal this 10<sup>th</sup> day of March, 2020.

[Signature]  
KARSON, Notary  
Public

I am a resident of  
SLC County, UTAH.  
My commission expires:  
8.6.22



NOTE: Any person who knowingly submits a false statement concerning the identity of a Grantee shall be guilty of a Class C misdemeanor for the first offense and of a Class A misdemeanor for subsequent offenses.

(Attach to Deed or ABI to be recorded in Cook County, Illinois, if exempt under the provisions of Section 4 of the Illinois Real Estate Transfer Tax Act.)