

UNOFFICIAL COPY



2016316098D

This document was prepared by:

Marc Pflieger
Scannell Properties
8801 River Crossing Boulevard, Suite
300
Indianapolis, IN 46240

Doc# 2016316098 Fee \$77.00

RHSP FEE:\$9.00 RPRF FEE: \$1.00

EDWARD M. MOODY

COOK COUNTY RECORDER OF DEEDS

DATE: 06/11/2020 11:43 AM PG: 1 OF 14

After recording return to:

Scannell Properties #425, LLC
Scannell Properties #430, LLC
Scannell Properties #431, LLC
8801 River Crossing Boulevard,
Suite 300
Indianapolis, IN 46240
Attn: Marc Pflieger

This space reserved for Recorder's use only.

Deed 59 – Tract 27

SPECIAL WARRANTY DEED

THE CITY OF MARKHAM a municipal corporation (the "Grantor"), for and in consideration of the sum of Ten and 00/100 Dollars (\$10.00) and other good and valuable consideration in hand paid to the undersigned by **SCANNELL PROPERTIES #425, LLC**, a Delaware limited liability company; **SCANNELL PROPERTIES #430, LLC**, a Delaware limited liability company; and **SCANNELL PROPERTIES #431, LLC**, a Delaware limited liability company, all as tenants-in-common (collectively, the "Grantee"), 8801 River Crossing Blvd., Suite 300, Indianapolis, Indiana 46240, the receipt and sufficiency of such consideration being hereby acknowledged, Grantor hereby GRANTS, BARGAINS, SELLS AND CONVEYS to Grantee, all of the following described real estate situated in the County of Cook and State of Illinois unto Grantee that certain real property being more particularly described in Exhibit A attached hereto and made a part hereof for all purposes (the "Property"); subject, however, to future general real estate taxes and assessments and those matters recorded of record.

Together with all and singular the hereditaments and appurtenances thereto belonging, or in anywise appertaining, and the reversion and reversions, remainder and remainders, rents, issues and profits thereof: TO HAVE AND TO HOLD the Property, with the appurtenances thereto, unto Grantee and its successors and assigns.

Grantor, for itself, and its successors, does covenant, promise and agree, to WARRANT AND FOREVER DEFEND all and singular the Property unto Grantee, its successors and assigns, against every person whatsoever lawfully claiming, or claim the same, or any part thereof, by through, or under Grantor but not otherwise.

[SIGNATURE PAGE TO FOLLOW]

S
P
S
S
E
INT

11/19/20

SB

UNOFFICIAL COPY

IN WITNESS WHEREOF, the undersigned has made, executed and delivered this Special Warranty Deed as of this 7th day of April, 2020.

ATTEST:

THE CITY OF MARKHAM,
A municipal corporation

By: [Signature]
Name: Jennifer Coles
Title: City Clerk

By: [Signature]
Name: Mayor Roger A. Agnew
Title: Mayor

STATE OF ILLINOIS)
) ss:
COUNTY OF COOK)

I, Michelle Broughton Fountain, a Notary Public in and for said County, in the State aforesaid, DO HEREBY CERTIFY that Roger A. Agnew, as Mayor of The City of Markham, a municipal corporation, who is personally known to me to be the same person whose name is subscribed to the foregoing instrument, appeared before me this day in person, and acknowledged that he signed, sealed and delivered the said instrument as his free and voluntary act, and as the free and voluntary act of said limited liability company, for the uses and purposes therein set forth.

Given under my hand and official seal, this 7th day of April, 2020.

[Signature]
Notary Public

REAL ESTATE TRANSFER TAX		15-May-2020
COUNTY:		0.00
ILLINOIS:		0.00
TOTAL:		0.00

29-19-118-010-0000 | 20200301649153 | 1-530-393-824




UNOFFICIAL COPY

STATE OF ILLINOIS)
) SS:
COUNTY OF COOK)

I, Michelle Broughton-Fountain, a Notary Public in and for said County, in the State aforesaid, DO HEREBY CERTIFY that Smith Cole, as City Clerk of The City of Markham, a municipal corporation, who is personally known to me to be the same person whose name is subscribed to the foregoing instrument, appeared before me this day in person, and acknowledged that he signed, sealed and delivered the said instrument as his free and voluntary act, and as the free and voluntary act of said limited liability company, for the uses and purposes therein set forth.

Given under my hand and official seal, this 7th day of April, 2020.



Notary Public



Mail tax bills to:
Scannell Properties #425, LLC
Scannell Properties #430, LLC
Scannell Properties #431, LLC
8801 River Crossing Boulevard, Suite 300
Indianapolis, IN 46240
Attn: Dave Johnson

Property of Cook County Clerk's Office

UNOFFICIAL COPY

EXEMPT under provisions of Paragraph (e) Section 31-45, Property Tax Code.

Date: March 27, 2020

Umar Zubair

Grantee Representative

Property of Cook County Clerk's Office
COOK COUNTY
RECORDER OF DEEDS

UNOFFICIAL COPY

EXHIBIT "A"


LEGAL DESCRIPTION

Parcel 1:

LOT 1 IN BLOCK 16 IN LORD'S 159TH STREET ADDITION TO HARVEY, A SUBDIVISION OF LOT 3 IN BLOCK 2, LOTS 3 AND 4 IN BLOCK 3, LOTS 3 AND 4 IN BLOCK 4, BLOCKS 5 THRU 9, LOTS 1, 3 AND 4 IN BLOCK 10, BLOCKS 11 THROUGH 16, LOT 2 IN BLOCK 17, LOT 2 IN BLOCK 18, BLOCK 19 AND LOT 2 IN BLOCK 20 IN ADELAIDE SPEIGHT'S SUBDIVISION, A SUBDIVISION OF THAT PART OF THE NORTHWEST 1/4 OF SECTION 19, TOWNSHIP 36 NORTH, RANGE 14 EAST OF THE THIRD PRINCIPAL MERIDIAN, LYING WEST OF VINCENNES ROAD (EXCEPT THE SOUTH 60.65 ACRES), TOGETHER WITH THE 14-FOOT NORTH-SOUTH ALLEY IN SAID BLOCK 16 VACATED BY DOCUMENT NO. 2004916000 (EXCEPTING THEREFROM THE WEST HALF LYING SOUTH OF THE NORTH LINE OF SAID LOT 10 EXTENDED EAST); ALSO TOGETHER WITH THE EAST HALF OF LEAVITT STREET VACATED BY DOCUMENT NO. 2004916000 LYING SOUTH OF THE NORTH LINE OF SAID LOT 18 EXTENDED WEST AND NORTH OF THE SOUTH LINE OF SAID LOT 11 EXTENDED WEST; ALSO TOGETHER WITH THE SOUTH HALF OF 161ST STREET VACATED BY DOCUMENT NO. 2004916000 LYING EAST OF THE CENTERLINE OF LEAVITT STREET AND WEST OF CENTERLINE OF HAMILTON AVENUE; ALSO TOGETHER WITH THE WEST HALF OF HAMILTON AVENUE VACATED BY DOCUMENT NO. 2004916000 LYING SOUTH OF THE NORTH LINE OF SAID LOT 1 EXTENDED EAST AND NORTH OF THE SOUTH LINE OF SAID LOT 9 EXTENDED EAST, ALL IN COOK COUNTY, ILLINOIS.

Address: 16100 Hamilton Avenue, Markham, IL 60428

PIN(s): 29-19-118-010-0000



Parcel 2:

LOT 2 IN BLOCK 16 IN LORD'S 159TH STREET ADDITION TO HARVEY, A SUBDIVISION OF LOT 3 IN BLOCK 2, LOTS 3 AND 4 IN BLOCK 3, LOTS 3 AND 4 IN BLOCK 4, BLOCKS 5 THRU 9, LOTS 1, 3 AND 4 IN BLOCK 10, BLOCKS 11 THROUGH 16, LOT 2 IN BLOCK 17, LOT 2 IN BLOCK 18, BLOCK 19 AND LOT 2 IN BLOCK 20 IN ADELAIDE SPEIGHT'S SUBDIVISION, A SUBDIVISION OF THAT PART OF THE NORTHWEST 1/4 OF SECTION 19, TOWNSHIP 36 NORTH, RANGE 14 EAST OF THE THIRD PRINCIPAL MERIDIAN, LYING WEST OF VINCENNES ROAD (EXCEPT THE SOUTH 60.65 ACRES), TOGETHER WITH THE 14-FOOT NORTH-SOUTH ALLEY IN SAID BLOCK 16 VACATED BY DOCUMENT NO. 2004916000 (EXCEPTING THEREFROM THE WEST HALF LYING SOUTH OF THE NORTH LINE OF SAID LOT 10 EXTENDED EAST); ALSO TOGETHER WITH THE EAST HALF OF LEAVITT STREET VACATED BY DOCUMENT NO. 2004916000 LYING SOUTH OF THE NORTH LINE OF SAID LOT 18

UNOFFICIAL COPY

EXTENDED WEST AND NORTH OF THE SOUTH LINE OF SAID LOT 11 EXTENDED WEST; ALSO TOGETHER WITH THE SOUTH HALF OF 161ST STREET VACATED BY DOCUMENT NO. 2004916000 LYING EAST OF THE CENTERLINE OF LEAVITT STREET AND WEST OF CENTERLINE OF HAMILTON AVENUE; ALSO TOGETHER WITH THE WEST HALF OF HAMILTON AVENUE VACATED BY DOCUMENT NO. 2004916000 LYING SOUTH OF THE NORTH LINE OF SAID LOT 1 EXTENDED EAST AND NORTH OF THE SOUTH LINE OF SAID LOT 9 EXTENDED EAST, ALL IN COOK COUNTY, ILLINOIS.

Address: 16102 Hamilton Avenue, Markham, IL 60428

PIN(s): 29-19-118-011-0000



CITY OF MARKHAM
EXEMPT Water Stamp

Date 4-2-2020
\$ 0

3045

Parcel 3:

LOT 3 IN BLOCK 16 IN LORD'S 159TH STREET ADDITION TO HARVEY, A SUBDIVISION OF LOT 3 IN BLOCK 2, LOTS 3 AND 4 IN BLOCK 3, LOTS 3 AND 4 IN BLOCK 4, BLOCKS 5 THRU 9, LOTS 1, 3 AND 4 IN BLOCK 10, BLOCKS 11 THROUGH 16, LOT 2 IN BLOCK 17, LOT 2 IN BLOCK 18, BLOCK 19 AND LOT 2 IN BLOCK 20 IN ADELAIDE SPEIGHT'S SUBDIVISION, A SUBDIVISION OF THAT PART OF THE NORTHWEST 1/4 OF SECTION 19, TOWNSHIP 36 NORTH, RANGE 14 EAST OF THE THIRD PRINCIPAL MERIDIAN, LYING WEST OF VINCENNES ROAD (EXCEPT THE SOUTH 60.65 ACRES), TOGETHER WITH THE 14-FOOT NORTH-SOUTH ALLEY IN SAID BLOCK 16 VACATED BY DOCUMENT NO. 2004916000 (EXCEPTING THEREFROM THE WEST HALF LYING SOUTH OF THE NORTH LINE OF SAID LOT 10 EXTENDED EAST); ALSO TOGETHER WITH THE EAST HALF OF LEAVITT STREET VACATED BY DOCUMENT NO. 2004916000 LYING SOUTH OF THE NORTH LINE OF SAID LOT 18 EXTENDED WEST AND NORTH OF THE SOUTH LINE OF SAID LOT 11 EXTENDED WEST; ALSO TOGETHER WITH THE SOUTH HALF OF 161ST STREET VACATED BY DOCUMENT NO. 2004916000 LYING EAST OF THE CENTERLINE OF LEAVITT STREET AND WEST OF CENTERLINE OF HAMILTON AVENUE; ALSO TOGETHER WITH THE WEST HALF OF HAMILTON AVENUE VACATED BY DOCUMENT NO. 2004916000 LYING SOUTH OF THE NORTH LINE OF SAID LOT 1 EXTENDED EAST AND NORTH OF THE SOUTH LINE OF SAID LOT 9 EXTENDED EAST, ALL IN COOK COUNTY, ILLINOIS.

Address: 16104 Hamilton Avenue, Markham, IL 60428

PIN(s): 29-19-118-012-0000



CITY OF MARKHAM
EXEMPT Water Stamp

Date 4-2-2020
\$ 0

3046

UNOFFICIAL COPY

Parcel 4:

LOT 4 IN BLOCK 16 IN LORD'S 159TH STREET ADDITION TO HARVEY, A SUBDIVISION OF LOT 3 IN BLOCK 2, LOTS 3 AND 4 IN BLOCK 3, LOTS 3 AND 4 IN BLOCK 4, BLOCKS 5 THRU 9, LOTS 1, 3 AND 4 IN BLOCK 10, BLOCKS 11 THROUGH 16, LOT 2 IN BLOCK 17, LOT 2 IN BLOCK 18, BLOCK 19 AND LOT 2 IN BLOCK 20 IN ADELAIDE SPEIGHT'S SUBDIVISION, A SUBDIVISION OF THAT PART OF THE NORTHWEST 1/4 OF SECTION 19, TOWNSHIP 36 NORTH, RANGE 14 EAST OF THE THIRD PRINCIPAL MERIDIAN, LYING WEST OF VINCENNES ROAD (EXCEPT THE SOUTH 60.65 ACRES), TOGETHER WITH THE 14-FOOT NORTH-SOUTH ALLEY IN SAID BLOCK 16 VACATED BY DOCUMENT NO. 2004916000 (EXCEPTING THEREFROM THE WEST HALF LYING SOUTH OF THE NORTH LINE OF SAID LOT 10 EXTENDED EAST); ALSO TOGETHER WITH THE EAST HALF OF LEAVITT STREET VACATED BY DOCUMENT NO. 2004916000 LYING SOUTH OF THE NORTH LINE OF SAID LOT 18 EXTENDED WEST AND NORTH OF THE SOUTH LINE OF SAID LOT 11 EXTENDED WEST; ALSO TOGETHER WITH THE SOUTH HALF OF 161ST STREET VACATED BY DOCUMENT NO. 2004916000 LYING EAST OF THE CENTERLINE OF LEAVITT STREET AND WEST OF CENTERLINE OF HAMILTON AVENUE; ALSO TOGETHER WITH THE WEST HALF OF HAMILTON AVENUE VACATED BY DOCUMENT NO. 2004916000 LYING SOUTH OF THE NORTH LINE OF SAID LOT 1 EXTENDED EAST AND NORTH OF THE SOUTH LINE OF SAID LOT 9 EXTENDED EAST, ALL IN COOK COUNTY, ILLINOIS.

Address: 16106 Hamilton Avenue, Markham, IL 60428

PIN(s): 29-19-118-013-0000



CITY OF MARKHAM
EXEMPT Water Stamp

Date 4.2.2020
\$ 0

3047

Parcel 5:

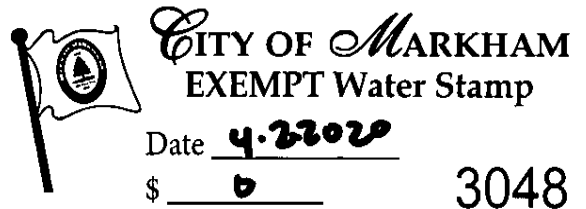
LOT 5 IN BLOCK 16 IN LORD'S 159TH STREET ADDITION TO HARVEY, A SUBDIVISION OF LOT 3 IN BLOCK 2, LOTS 3 AND 4 IN BLOCK 3, LOTS 3 AND 4 IN BLOCK 4, BLOCKS 5 THRU 9, LOTS 1, 3 AND 4 IN BLOCK 10, BLOCKS 11 THROUGH 16, LOT 2 IN BLOCK 17, LOT 2 IN BLOCK 18, BLOCK 19 AND LOT 2 IN BLOCK 20 IN ADELAIDE SPEIGHT'S SUBDIVISION, A SUBDIVISION OF THAT PART OF THE NORTHWEST 1/4 OF SECTION 19, TOWNSHIP 36 NORTH, RANGE 14 EAST OF THE THIRD PRINCIPAL MERIDIAN, LYING WEST OF VINCENNES ROAD (EXCEPT THE SOUTH 60.65 ACRES), TOGETHER WITH THE 14-FOOT NORTH-SOUTH ALLEY IN SAID BLOCK 16 VACATED BY DOCUMENT NO. 2004916000 (EXCEPTING THEREFROM THE WEST HALF LYING SOUTH OF THE NORTH LINE OF SAID LOT 10 EXTENDED EAST); ALSO TOGETHER WITH THE EAST HALF OF LEAVITT STREET VACATED BY DOCUMENT NO. 2004916000 LYING SOUTH OF THE NORTH LINE OF SAID LOT 18 EXTENDED WEST AND NORTH OF THE SOUTH LINE OF SAID LOT 11 EXTENDED WEST; ALSO TOGETHER WITH THE SOUTH HALF OF 161ST STREET VACATED BY DOCUMENT NO. 2004916000 LYING EAST OF THE CENTERLINE OF LEAVITT STREET

UNOFFICIAL COPY

AND WEST OF CENTERLINE OF HAMILTON AVENUE; ALSO TOGETHER WITH THE WEST HALF OF HAMILTON AVENUE VACATED BY DOCUMENT NO. 2004916000 LYING SOUTH OF THE NORTH LINE OF SAID LOT 1 EXTENDED EAST AND NORTH OF THE SOUTH LINE OF SAID LOT 9 EXTENDED EAST, ALL IN COOK COUNTY, ILLINOIS.

Address: 16108 Hamilton Avenue, Markham, IL 60428

PIN(s): 29-19-118-014-0000

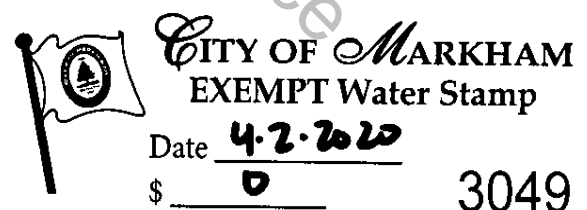


Parcel 6:

LOT 6 IN BLOCK 16 IN LORD'S 159TH STREET ADDITION TO HARVEY, A SUBDIVISION OF LOT 3 IN BLOCK 2, LOTS 3 AND 4 IN BLOCK 3, LOTS 3 AND 4 IN BLOCK 4, BLOCKS 5 THRU 9, LOTS 1, 3 AND 4 IN BLOCK 10, BLOCKS 11 THROUGH 16, LOT 2 IN BLOCK 17, LOT 2 IN BLOCK 18, BLOCK 19 AND LOT 2 IN BLOCK 20 IN ADELAIDE SPEIGHT'S SUBDIVISION, A SUBDIVISION OF THAT PART OF THE NORTHWEST 1/4 OF SECTION 19, TOWNSHIP 36 NORTH, RANGE 14 EAST OF THE THIRD PRINCIPAL MERIDIAN, LYING WEST OF VINCENNES ROAD (EXCEPT THE SOUTH 60.65 ACRES), TOGETHER WITH THE 14-FOOT NORTH-SOUTH ALLEY IN SAID BLOCK 16 VACATED BY DOCUMENT NO. 2004916000 (EXCEPTING THEREFROM THE WEST HALF LYING SOUTH OF THE NORTH LINE OF SAID LOT 10 EXTENDED EAST); ALSO TOGETHER WITH THE EAST HALF OF LEAVITT STREET VACATED BY DOCUMENT NO. 2004916000 LYING SOUTH OF THE NORTH LINE OF SAID LOT 18 EXTENDED WEST AND NORTH OF THE SOUTH LINE OF SAID LOT 11 EXTENDED WEST; ALSO TOGETHER WITH THE SOUTH HALF OF 161ST STREET VACATED BY DOCUMENT NO. 2004916000 LYING EAST OF THE CENTERLINE OF LEAVITT STREET AND WEST OF CENTERLINE OF HAMILTON AVENUE; ALSO TOGETHER WITH THE WEST HALF OF HAMILTON AVENUE VACATED BY DOCUMENT NO. 2004916000 LYING SOUTH OF THE NORTH LINE OF SAID LOT 1 EXTENDED EAST AND NORTH OF THE SOUTH LINE OF SAID LOT 9 EXTENDED EAST, ALL IN COOK COUNTY, ILLINOIS.

Address: 16110 Hamilton Avenue, Markham, IL 60428

PIN(s): 29-19-118-015-0000



Parcel 7:

LOT 7 IN BLOCK 16 IN LORD'S 159TH STREET ADDITION TO HARVEY, A SUBDIVISION OF LOT 3 IN BLOCK 2, LOTS 3 AND 4 IN BLOCK 3, LOTS 3 AND 4 IN BLOCK 4, BLOCKS 5 THRU 9, LOTS 1, 3 AND 4 IN BLOCK 10, BLOCKS 11 THROUGH 16, LOT 2 IN BLOCK 17, LOT 2 IN BLOCK 18, BLOCK 19 AND LOT 2 IN BLOCK 20 IN

UNOFFICIAL COPY

ADELAIDE SPEIGHT'S SUBDIVISION, A SUBDIVISION OF THAT PART OF THE NORTHWEST 1/4 OF SECTION 19, TOWNSHIP 36 NORTH, RANGE 14 EAST OF THE THIRD PRINCIPAL MERIDIAN, LYING WEST OF VINCENNES ROAD (EXCEPT THE SOUTH 60.65 ACRES), TOGETHER WITH THE 14-FOOT NORTH-SOUTH ALLEY IN SAID BLOCK 16 VACATED BY DOCUMENT NO. 2004916000 (EXCEPTING THEREFROM THE WEST HALF LYING SOUTH OF THE NORTH LINE OF SAID LOT 10 EXTENDED EAST); ALSO TOGETHER WITH THE EAST HALF OF LEAVITT STREET VACATED BY DOCUMENT NO. 2004916000 LYING SOUTH OF THE NORTH LINE OF SAID LOT 18 EXTENDED WEST AND NORTH OF THE SOUTH LINE OF SAID LOT 11 EXTENDED WEST; ALSO TOGETHER WITH THE SOUTH HALF OF 161ST STREET VACATED BY DOCUMENT NO. 2004916000 LYING EAST OF THE CENTERLINE OF LEAVITT STREET AND WEST OF CENTERLINE OF HAMILTON AVENUE; ALSO TOGETHER WITH THE WEST HALF OF HAMILTON AVENUE VACATED BY DOCUMENT NO. 2004916000 LYING SOUTH OF THE NORTH LINE OF SAID LOT 1 EXTENDED EAST AND NORTH OF THE SOUTH LINE OF SAID LOT 9 EXTENDED EAST, ALL IN COOK COUNTY, ILLINOIS.

Address: 16112 Hamilton Avenue, Markham, IL 60428

PIN(s): 29-19-118-016-0000



CITY OF MARKHAM
EXEMPT Water Stamp

Date 4.2.2020

\$ 0

3050

Parcel 8:

LOT 8 IN BLOCK 16 IN LORD'S 159TH STREET ADDITION TO HARVEY, A SUBDIVISION OF LOT 3 IN BLOCK 2, LOTS 3 AND 4 IN BLOCK 3, LOTS 3 AND 4 IN BLOCK 4, BLOCKS 5 THRU 9, LOTS 1, 3 AND 4 IN BLOCK 10, BLOCKS 11 THROUGH 16, LOT 2 IN BLOCK 17, LOT 2 IN BLOCK 18, BLOCK 19 AND LOT 2 IN BLOCK 20 IN ADELAIDE SPEIGHT'S SUBDIVISION, A SUBDIVISION OF THAT PART OF THE NORTHWEST 1/4 OF SECTION 19, TOWNSHIP 36 NORTH, RANGE 14 EAST OF THE THIRD PRINCIPAL MERIDIAN, LYING WEST OF VINCENNES ROAD (EXCEPT THE SOUTH 60.65 ACRES), TOGETHER WITH THE 14-FOOT NORTH-SOUTH ALLEY IN SAID BLOCK 16 VACATED BY DOCUMENT NO. 2004916000 (EXCEPTING THEREFROM THE WEST HALF LYING SOUTH OF THE NORTH LINE OF SAID LOT 10 EXTENDED EAST); ALSO TOGETHER WITH THE EAST HALF OF LEAVITT STREET VACATED BY DOCUMENT NO. 2004916000 LYING SOUTH OF THE NORTH LINE OF SAID LOT 18 EXTENDED WEST AND NORTH OF THE SOUTH LINE OF SAID LOT 11 EXTENDED WEST; ALSO TOGETHER WITH THE SOUTH HALF OF 161ST STREET VACATED BY DOCUMENT NO. 2004916000 LYING EAST OF THE CENTERLINE OF LEAVITT STREET AND WEST OF CENTERLINE OF HAMILTON AVENUE; ALSO TOGETHER WITH THE WEST HALF OF HAMILTON AVENUE VACATED BY DOCUMENT NO. 2004916000 LYING SOUTH OF THE NORTH LINE OF SAID LOT 1 EXTENDED EAST AND NORTH OF THE SOUTH LINE OF SAID LOT 9 EXTENDED EAST, ALL IN COOK COUNTY, ILLINOIS.

UNOFFICIAL COPY

Address: 16114 Hamilton Avenue, Markham, IL 60428

PIN(s): 29-19-118-017-0000

**CITY OF MARKHAM**
EXEMPT Water StampDate 4.2.2020\$ 0**3051****Parcel 9:**

LOT 9 IN BLOCK 16 IN LORD'S 159TH STREET ADDITION TO HARVEY, A SUBDIVISION OF LOT 3 IN BLOCK 2, LOTS 3 AND 4 IN BLOCK 3, LOTS 3 AND 4 IN BLOCK 4, BLOCKS 5 THRU 9, LOTS 1, 3 AND 4 IN BLOCK 10, BLOCKS 11 THROUGH 16, LOT 2 IN BLOCK 17, LOT 2 IN BLOCK 18, BLOCK 19 AND LOT 2 IN BLOCK 20 IN ADELAIDE SPEIGHT'S SUBDIVISION, A SUBDIVISION OF THAT PART OF THE NORTHWEST 1/4 OF SECTION 19, TOWNSHIP 36 NORTH, RANGE 14 EAST OF THE THIRD PRINCIPAL MERIDIAN, LYING WEST OF VINCENNES ROAD (EXCEPT THE SOUTH 60.65 ACRES), TOGETHER WITH THE 14-FOOT NORTH-SOUTH ALLEY IN SAID BLOCK 16 VACATED BY DOCUMENT NO. 2004916000 (EXCEPTING THEREFROM THE WEST HALF LYING SOUTH OF THE NORTH LINE OF SAID LOT 10 EXTENDED EAST); ALSO TOGETHER WITH THE EAST HALF OF LEAVITT STREET VACATED BY DOCUMENT NO. 2004916000 LYING SOUTH OF THE NORTH LINE OF SAID LOT 18 EXTENDED WEST AND NORTH OF THE SOUTH LINE OF SAID LOT 11 EXTENDED WEST; ALSO TOGETHER WITH THE SOUTH HALF OF 161ST STREET VACATED BY DOCUMENT NO. 2004916000 LYING EAST OF THE CENTERLINE OF LEAVITT STREET AND WEST OF CENTERLINE OF HAMILTON AVENUE; ALSO TOGETHER WITH THE WEST HALF OF HAMILTON AVENUE VACATED BY DOCUMENT NO. 2004916000 LYING SOUTH OF THE NORTH LINE OF SAID LOT 1 EXTENDED EAST AND NORTH OF THE SOUTH LINE OF SAID LOT 9 EXTENDED EAST, ALL IN COOK COUNTY, ILLINOIS.

Address: 16116 Hamilton Avenue, Markham, IL 60428

PIN(s): 29-19-118-018-0000

**CITY OF MARKHAM**
EXEMPT Water StampDate 4.2.2020\$ 0**3052**

UNOFFICIAL COPY

GRANTOR STATEMENT

The Grantor or his/her Agent affirms that, to the best of his/her knowledge, the name of the Grantor shown on the Deed or Assignment of Beneficial Interest in a land trust is either a natural person, an Illinois corporation or foreign corporation authorized to do business or acquire and hold title to real estate in Illinois. A partnership authorized to business or acquire real estate in Illinois, or other entity recognized as a person and authorized to do business or acquire title to real estate under the laws of the State of Illinois.

Dated: April 7, 2020

ATTEST:

THE CITY OF MARKHAM,
A municipal corporation

By: [Signature]
Name: Jennifer Col
Title: City Clerk

By: [Signature]
Name: Mayor Roger A. Hyman
Title: Mayor

Subscribed and sworn before me this by the said Grantor

This 7th day of April, 2020.


Notary Public: [Signature]



Subscribed and sworn before me this by the said Grantor

This 7th day of April, 2020.

Notary Public: [Signature]



NOTE: Any person who knowingly submits a false statement concerning the identity of a Grantor shall be guilty of a Class C misdemeanor for the first offense and of a Class A misdemeanor for subsequent offenses.

(Attach to Deed or ABI to be recorded in Cook County, Illinois, if exempt under the provisions of Section 4 of the Illinois Real Estate Transfer Tax Act.)

UNOFFICIAL COPY

GRANTEE STATEMENT

The Grantee or his/her Agent affirms that, to the best of his/her knowledge, the name of the Grantee shown on the Deed or Assignment of Beneficial Interest in a land trust is either a natural person, an Illinois corporation or foreign corporation authorized to do business or acquire and hold title to real estate in Illinois. A partnership authorized to business or acquire real estate in Illinois, or other entity recognized as a person and authorized to do business or acquire title to real estate under the laws of the State of Illinois.

Dated: March 27, 2020

SCANNELL PROPERTIES #425, LLC,
A Delaware limited liability company

Signature: _____

Marta Bulluck

Name: _____

Marta Bulluck

Title: _____

Manager

STATE OF _____)

UTAH

COUNTY OF _____)

SALT LAKE

) SS:

Before me, a Notary Public in and for the State of UTAH, personally appeared MARTA BULLUCK, the Manager of Scannell Properties #425, LLC, a Delaware limited liability company who acknowledged the execution of the foregoing Special Warranty Deed for and on behalf of said company.

Witness my hand and Notarial Seal this 27 day of MARCH, 2020.

Kristen Carson
Public

KRISTEN CARSON

Notary

I am a resident of _____


SL

County, _____

UTAH

My commission expires: _____

8.6.22



UNOFFICIAL COPY

SCANNELL PROPERTIES #430, LLC,
A Delaware limited liability company

Signature: *Mark A. Bullock*
Name: MARK A. BULLOCK
Title: Manager


STATE OF UTAH)
) SS:
COUNTY OF SALT LAKE)

Before me, a Notary Public in and for the State of UTAH, personally
appeared MARK BULLOCK, the Manager of Scannell Properties #430, LLC, a Delaware
limited liability company who acknowledged the execution of the foregoing Special Warranty
Deed for and on behalf of said company.

Witness my hand and Notarial Seal this 27 day of MARCH, 2020.

Kristen Carson
K. CARSON, Notary
Public

I am a resident of SV County, UTAH.
My commission expires: 8.6.22



UNOFFICIAL COPY

SCANNELL PROPERTIES #431, LLC,
A Delaware limited liability company

Signature: _____

[Handwritten Signature]
Name: MARKA BILWICK
Title: Manager

STATE OF UTAH)
COUNTY OF SALT LAKE) SS:

Before me, a Notary Public in and for the State of UTAH, personally appeared MARKA BILWICK, the Manager of Scannell Properties #431, LLC, a Delaware limited liability company who acknowledged the execution of the foregoing Special Warranty Deed for and on behalf of said company.

Witness my hand and Notarial Seal this 27 day of MARCH, 2020.

[Handwritten Signature]
Public KRISTEN CARSON, Notary

I am a resident of SL County, UTAH.
My commission expires: 8.6.22



NOTE: Any person who knowingly submits a false statement concerning the identity of a Grantee shall be guilty of a Class C misdemeanor for the first offense and of a Class A misdemeanor for subsequent offenses.

(Attach to Deed or ABI to be recorded in Cook County, Illinois, if exempt under the provisions of Section 4 of the Illinois Real Estate Transfer Tax Act.)