

UNOFFICIAL COPY

This document was prepared by:

Marc Pfleging
Scannell Properties
8801 River Crossing Boulevard, Suite
300
Indianapolis, IN 46240

After recording return to:

Scannell Properties #425, LLC
Scannell Properties #430, LLC
Scannell Properties #431, LLC
8801 River Crossing Boulevard,
Suite 300
Indianapolis, IN 46240
Attn: Marc Pfleging



Doc# 2016316108 Fee \$77.00

RHSP FEE:\$9.00 RPRF FEE: \$1.00

EDWARD M. MOODY

COOK COUNTY RECORDER OF DEEDS

DATE: 06/11/2020 12:01 PM PG: 1 OF 14

This space reserved for Recorder's use only.

Deed 12 - Tract 6

SPECIAL WARRANTY DEED

THE CITY OF MARKHAM, a municipal corporation (the "Grantor"), for and in consideration of the sum of Ten and 00/100 Dollars (\$10.00) and other good and valuable consideration in hand paid to the undersigned by **SCANNELL PROPERTIES #425, LLC**, a Delaware limited liability company; **SCANNELL PROPERTIES #430, LLC**, a Delaware limited liability company; and **SCANNELL PROPERTIES #431, LLC**, a Delaware limited liability company, all as tenants-in-common (collectively, the "Grantee"), 8801 River Crossing Blvd., Suite 300, Indianapolis, Indiana 46240, the receipt and sufficiency of such consideration being hereby acknowledged, Grantor hereby GRANTS, BARGAINS, SELLS AND CONVEYS to Grantee, all of the following described real estate situated in the County of Cook and State of Illinois unto Grantee that certain real property being more particularly described in Exhibit A attached hereto and made a part hereof for all purposes (the "Property"), subject, however, to future general real estate taxes and assessments and those matters recorded of record.

Together with all and singular the hereditaments and appurtenances thereunto belonging, or in anywise appertaining, and the reversion and reversions, remainder and remainders, rents, issues and profits thereof: TO HAVE AND TO HOLD the Property, with the appurtenances thereto, unto Grantee and its successors and assigns.

Grantor, for itself, and its successors, does covenant, promise and agree, to WARRANT AND FOREVER DEFEND all and singular the Property unto Grantee, its successors and assigns, against every person whosoever lawfully claiming, or claim the same, or any part thereof, by through, or under Grantor but not otherwise.

[SIGNATURE PAGE TO FOLLOW]

S
P
S
M
SC
E
INT

14-10.A

CB

UNOFFICIAL COPY

IN WITNESS WHEREOF, the undersigned has made, executed and delivered this Special Warranty Deed as of this 7th day of April, 2020.

ATTEST:

THE CITY OF MARKHAM,
A municipal corporation

By: [Signature]
Name: [Signature]
Title: City Clerk



By: [Signature]
Name: Mayor Roger A. Agnew
Title: Mayor


STATE OF ILLINOIS)
) SS:
COUNTY OF COOK)

I, Michelle Broughton-Fountain, a Notary Public in and for said County, in the State aforesaid, DO HEREBY CERTIFY that Roger A. Agnew, as Mayor of The City of Markham, a municipal corporation, who is personally known to me to be the same person whose name is subscribed to the foregoing instrument, appeared before me this day in person, and acknowledged that he signed, sealed and delivered the said instrument as his free and voluntary act, and as the free and voluntary act of said limited liability company, for the uses and purposes therein set forth.

Given under my hand and official seal, this 7th day of April, 2020.

[Signature]
Notary Public

REAL ESTATE TRANSFER TAX		15-May-2020	
		COUNTY:	0.00
		ILLINOIS:	0.00
		TOTAL:	0.00
28-24-206-001-0000		20200301648712 1-869-819-104	



UNOFFICIAL COPY


STATE OF ILLINOIS)
) SS:
COUNTY OF COOK)

I, Michelle Broughton-Fountain, a Notary Public in and for said County, in the State aforesaid, DO HEREBY CERTIFY that Jennifer Cole, as City Clerk of The City of Markham, a municipal corporation, who is personally known to me to be the same person whose name is subscribed to the foregoing instrument, appeared before me this day in person, and acknowledged that he signed, sealed and delivered the said instrument as his free and voluntary act, and as the free and voluntary act of said limited liability company, for the uses and purposes therein set forth.

Given under my hand and official seal, this 7th day of April, 2020.



Notary Public



Mail tax bills to:
Scannell Properties #425, LLC
Scannell Properties #430, LLC
Scannell Properties #431, LLC
8801 River Crossing Boulevard, Suite 300
Indianapolis, IN 46240
Attn: Dave Johnson

Property of Cook County Clerk's Office

UNOFFICIAL COPY

EXEMPT under provisions of Paragraph (e) Section 31-45, Property Tax Code.

Date: March 26, 2020

Umar Zulf

Grantee Representative

Property of Cook County
COOK COUNTY
RECORDER OF DEEDS
Clerk's Office

UNOFFICIAL COPY

GRANTOR STATEMENT

The Grantor or his/her Agent affirms that, to the best of his/her knowledge, the name of the Grantor shown on the Deed or Assignment of Beneficial Interest in a land trust is either a natural person, an Illinois corporation or foreign corporation authorized to do business or acquire and hold title to real estate in Illinois. A partnership authorized to business or acquire real estate in Illinois, or other entity recognized as a person and authorized to do business or acquire title to real estate under the laws of the State of Illinois.

Dated: April 7, 2020

ATTEST:

THE CITY OF MARKHAM,
A municipal corporation

By: [Signature]
Name: Jennifer Coles
Title: City Clerk

By: [Signature]
Name: Mayor Rogan Agana
Title: Mayor

Subscribed and sworn before me this by the said Grantor

This 7th day of April, 2020.

Notary Public: [Signature]



Subscribed and sworn before me this by the said Grantor

This 7th day of April, 2020.

Notary Public: [Signature]



NOTE: Any person who knowingly submits a false statement concerning the identity of a Grantor shall be guilty of a Class C misdemeanor for the first offense and of a Class A misdemeanor for subsequent offenses.

(Attach to Deed or ABI to be recorded in Cook County, Illinois, if exempt under the provisions of Section 4 of the Illinois Real Estate Transfer Tax Act.)

UNOFFICIAL COPY


SCANNELL PROPERTIES #430, LLC,
A Delaware limited liability company

Signature: Mark A Bullock
Name: MARK A Bullock
Title: Manager

STATE OF Utah)
) SS:
COUNTY OF Salt Lake)

Before me, a Notary Public in and for the State of Utah, personally appeared Mark A. Bullock, the Manager of Scannell Properties #430, LLC, a Delaware limited liability company who acknowledged the execution of the foregoing Special Warranty Deed for and on behalf of said company.

Witness my hand and Notarial Seal this 20th day of March, 2020.



Richard Limb
Richard Limb, Notary
Public

I am a resident of
Salt Lake County, Utah.
My commission expires:
12-17-2020.

Property Of Court Clerk's Office

UNOFFICIAL COPY


SCANNELL PROPERTIES #431, LLC,
A Delaware limited liability company

Signature: *Mark A Bullock*
Name: MARK A Bullock
Title: Manager

STATE OF Utah)
) SS:
COUNTY OF Salt Lake)

Before me, a Notary Public in and for the State of Utah, personally appeared Mark A. Bullock, the Manager of Scannell Properties #431, LLC, a Delaware limited liability company who acknowledged the execution of the foregoing Special Warranty Deed for and on behalf of said company.

Witness my hand and Notarial Seal this 26th day of March, 2020.



Richard Limb
Richard Limb, Notary
Public

I am a resident of
Salt Lake County, Utah.
My commission expires:
12-17-2020

NOTE: Any person who knowingly submits a false statement concerning the identity of a Grantee shall be guilty of a Class C misdemeanor for the first offense and of a Class A misdemeanor for subsequent offenses.

(Attach to Deed or ABI to be recorded in Cook County, Illinois, if exempt under the provisions of Section 4 of the Illinois Real Estate Transfer Tax Act.)

UNOFFICIAL COPY

EXHIBIT "A"

LEGAL DESCRIPTION

Parcel 1:

LOT 1 IN BLOCK 8, IN CORAL GABLES, BEING A SUBDIVISION IN THE EAST HALF OF THE NORTHEAST QUARTER OF SECTION 24, TOWNSHIP 36 NORTH RANGE 13 EAST OF THE THIRD PRINCIPAL MERIDIAN, TOGETHER WITH THE SOUTHWESTERLY HALF OF THORNDALE AVENUE VACATED BY DOCUMENT NO. 2004916000 LYING NORTHWESTERLY OF THE SOUTHEASTERLY LINE OF SAID LOT 7 EXTENDED NORTHEASTERLY AND SOUTHEASTERLY OF THE WEST LINE OF SAID LOT 1 EXTENDED NORTH, ALSO TOGETHER WITH THAT PART OF ROCKWELL STREET VACATED BY DOCUMENT NO. 2004916000 LYING NORTH OF THE SOUTH LINE OF SAID LOT 15 EXTENDED WEST AND SOUTH OF THE CENTERLINE OF THORNDALE AVENUE, ALSO TOGETHER WITH THAT PART OF 162ND STREET VACATED BY DOCUMENT NO. 2004916000 LYING EAST OF THE EAST LINE OF ROCKWELL STREET VACATED BY DOCUMENT 23583264 AND WEST OF THE EASTERLY LINE OF SAID LOT 14 EXTENDED SOUTH, ALSO TOGETHER WITH THE WESTERLY HALF OF ARTESIAN AVENUE VACATED BY DOCUMENT NO. 2004916000 LYING NORTH OF THE SOUTH LINE OF 162ND STREET VACATED BY DOCUMENT NO. 2004916000 AND SOUTHWESTERLY OF THE CENTERLINE OF THORNDALE AVENUE, ALL IN COOK COUNTY, ILLINOIS.

Address: 2542 Thorndale Avenue, Markham, IL 60428

PIN(s): 28-24-206-001-0000



CITY OF MARKHAM
EXEMPT Water Stamp

Date

4-2-2020

\$

0

2399

Parcel 2:

LOT 2 IN BLOCK 8, IN CORAL GABLES, BEING A SUBDIVISION IN THE EAST HALF OF THE NORTHEAST QUARTER OF SECTION 24, TOWNSHIP 36 NORTH RANGE 13 EAST OF THE THIRD PRINCIPAL MERIDIAN, TOGETHER WITH THE SOUTHWESTERLY HALF OF THORNDALE AVENUE VACATED BY DOCUMENT NO. 2004916000 LYING NORTHWESTERLY OF THE SOUTHEASTERLY LINE OF SAID LOT 7 EXTENDED NORTHEASTERLY AND SOUTHEASTERLY OF THE WEST LINE OF SAID LOT 1 EXTENDED NORTH, ALSO TOGETHER WITH THAT PART OF ROCKWELL STREET VACATED BY DOCUMENT NO. 2004916000 LYING NORTH OF THE SOUTH LINE OF SAID LOT 15 EXTENDED WEST AND SOUTH OF THE CENTERLINE OF THORNDALE AVENUE, ALSO TOGETHER WITH THAT PART OF 162ND STREET VACATED BY DOCUMENT NO. 2004916000 LYING EAST OF THE EAST LINE OF ROCKWELL STREET VACATED BY DOCUMENT 23583264 AND WEST OF THE EASTERLY LINE OF SAID LOT 14 EXTENDED SOUTH, ALSO TOGETHER WITH THE WESTERLY HALF OF ARTESIAN AVENUE VACATED BY DOCUMENT NO. 2004916000 LYING NORTH OF THE SOUTH LINE OF 162ND STREET VACATED BY DOCUMENT NO. 2004916000 AND

UNOFFICIAL COPY

SOUTHWESTERLY OF THE CENTERLINE OF THORNDALE AVENUE, ALL IN COOK COUNTY, ILLINOIS.

Address: 2540 Thorndale Avenue, Markham, IL 60428

PIN(s): 28-24-206-002-0000



CITY OF MARKHAM
EXEMPT Water Stamp

Date 4-2-2020

\$ 0

2400

Parcel 3:

LOT 3 IN BLOCK 8, IN CORAL GABLES, BEING A SUBDIVISION IN THE EAST HALF OF THE NORTHEAST QUARTER OF SECTION 24, TOWNSHIP 36 NORTH RANGE 13 EAST OF THE THIRD PRINCIPAL MERIDIAN, TOGETHER WITH THE SOUTHWESTERLY HALF OF THORNDALE AVENUE VACATED BY DOCUMENT NO. 2004916000 LYING NORTHWESTERLY OF THE SOUTHEASTERLY LINE OF SAID LOT 7 EXTENDED NORTHEASTERLY AND SOUTHEASTERLY OF THE WEST LINE OF SAID LOT 1 EXTENDED NORTH, ALSO TOGETHER WITH THAT PART OF ROCKWELL STREET VACATED BY DOCUMENT NO. 2004916000 LYING NORTH OF THE SOUTH LINE OF SAID LOT 15 EXTENDED WEST AND SOUTH OF THE CENTERLINE OF THORNDALE AVENUE, ALSO TOGETHER WITH THAT PART OF 162ND STREET VACATED BY DOCUMENT NO. 2004916000 LYING EAST OF THE EAST LINE OF ROCKWELL STREET VACATED BY DOCUMENT 23583264 AND WEST OF THE EASTERLY LINE OF SAID LOT 14 EXTENDED SOUTH, ALSO TOGETHER WITH THE WESTERLY HALF OF ARTESIAN AVENUE VACATED BY DOCUMENT NO. 2004916000 LYING NORTH OF THE SOUTH LINE OF 162ND STREET VACATED BY DOCUMENT NO. 2004916000 AND SOUTHWESTERLY OF THE CENTERLINE OF THORNDALE AVENUE, ALL IN COOK COUNTY, ILLINOIS.

Address: 2530 Thorndale Avenue, Markham, IL 60428

PIN(s): 28-24-206-003-0000



CITY OF MARKHAM
EXEMPT Water Stamp

Date 4-2-2020

\$ 0

2401

Parcel 4:

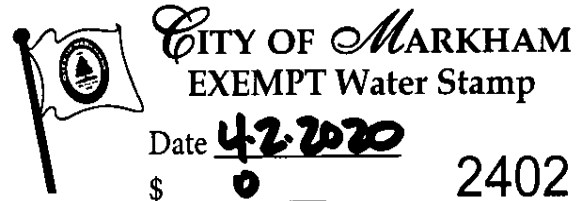
LOT 4 IN BLOCK 8, IN CORAL GABLES, BEING A SUBDIVISION IN THE EAST HALF OF THE NORTHEAST QUARTER OF SECTION 24, TOWNSHIP 36 NORTH RANGE 13 EAST OF THE THIRD PRINCIPAL MERIDIAN, TOGETHER WITH THE SOUTHWESTERLY HALF OF THORNDALE AVENUE VACATED BY DOCUMENT NO. 2004916000 LYING NORTHWESTERLY OF THE SOUTHEASTERLY LINE OF SAID LOT 7 EXTENDED NORTHEASTERLY AND SOUTHEASTERLY OF THE WEST LINE OF SAID LOT 1 EXTENDED NORTH, ALSO TOGETHER WITH THAT PART OF ROCKWELL STREET VACATED BY DOCUMENT NO. 2004916000 LYING NORTH OF THE SOUTH LINE OF SAID LOT 15 EXTENDED WEST AND SOUTH OF THE CENTERLINE OF THORNDALE AVENUE, ALSO TOGETHER WITH THAT PART OF 162ND STREET VACATED BY DOCUMENT NO. 2004916000 LYING EAST OF THE EAST LINE OF ROCKWELL STREET

UNOFFICIAL COPY

VACATED BY DOCUMENT 23583264 AND WEST OF THE EASTERLY LINE OF SAID LOT 14 EXTENDED SOUTH, ALSO TOGETHER WITH THE WESTERLY HALF OF ARTESIAN AVENUE VACATED BY DOCUMENT NO. 2004916000 LYING NORTH OF THE SOUTH LINE OF 162ND STREET VACATED BY DOCUMENT NO. 2004916000 AND SOUTHWESTERLY OF THE CENTERLINE OF THORNDALE AVENUE, ALL IN COOK COUNTY, ILLINOIS.

Address: 2515 Thorndale Avenue, Markham, IL 60428

PIN(s): 28-24-206-004-0000

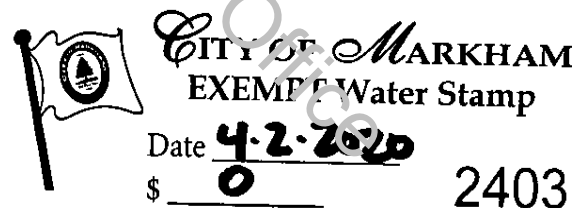


Parcel 5:

LOT 5 IN BLOCK 8, IN CORAL GABLES, BEING A SUBDIVISION IN THE EAST HALF OF THE NORTHEAST QUARTER OF SECTION 24, TOWNSHIP 36 NORTH RANGE 13 EAST OF THE THIRD PRINCIPAL MERIDIAN, TOGETHER WITH THE SOUTHWESTERLY HALF OF THORNDALE AVENUE VACATED BY DOCUMENT NO. 2004916000 LYING NORTHWESTERLY OF THE SOUTHEASTERLY LINE OF SAID LOT 7 EXTENDED NORTHEASTERLY AND SOUTHEASTERLY OF THE WEST LINE OF SAID LOT 1 EXTENDED NORTH, ALSO TOGETHER WITH THAT PART OF ROCKWELL STREET VACATED BY DOCUMENT NO. 2004916000 LYING NORTH OF THE SOUTH LINE OF SAID LOT 15 EXTENDED WEST AND SOUTH OF THE CENTERLINE OF THORNDALE AVENUE, ALSO TOGETHER WITH THAT PART OF 162ND STREET VACATED BY DOCUMENT NO. 2004916000 LYING EAST OF THE EAST LINE OF ROCKWELL STREET VACATED BY DOCUMENT 23583264 AND WEST OF THE EASTERLY LINE OF SAID LOT 14 EXTENDED SOUTH, ALSO TOGETHER WITH THE WESTERLY HALF OF ARTESIAN AVENUE VACATED BY DOCUMENT NO. 2004916000 LYING NORTH OF THE SOUTH LINE OF 162ND STREET VACATED BY DOCUMENT NO. 2004916000 AND SOUTHWESTERLY OF THE CENTERLINE OF THORNDALE AVENUE, ALL IN COOK COUNTY, ILLINOIS.

Address: 2510 Thorndale Avenue, Markham, IL 60428

PIN(s): 28-24-206-005-0000



Parcel 6:

LOT 6 IN BLOCK 8, IN CORAL GABLES, BEING A SUBDIVISION IN THE EAST HALF OF THE NORTHEAST QUARTER OF SECTION 24, TOWNSHIP 36 NORTH RANGE 13 EAST OF THE THIRD PRINCIPAL MERIDIAN, TOGETHER WITH THE SOUTHWESTERLY HALF OF THORNDALE AVENUE VACATED BY DOCUMENT NO. 2004916000 LYING NORTHWESTERLY OF THE SOUTHEASTERLY LINE OF SAID LOT 7 EXTENDED NORTHEASTERLY AND SOUTHEASTERLY OF THE WEST LINE OF SAID LOT 1 EXTENDED NORTH, ALSO TOGETHER WITH THAT PART OF ROCKWELL STREET

UNOFFICIAL COPY

VACATED BY DOCUMENT NO. 2004916000 LYING NORTH OF THE SOUTH LINE OF SAID LOT 15 EXTENDED WEST AND SOUTH OF THE CENTERLINE OF THORNDALE AVENUE, ALSO TOGETHER WITH THAT PART OF 162ND STREET VACATED BY DOCUMENT NO. 2004916000 LYING EAST OF THE EAST LINE OF ROCKWELL STREET VACATED BY DOCUMENT 23583264 AND WEST OF THE EASTERLY LINE OF SAID LOT 14 EXTENDED SOUTH, ALSO TOGETHER WITH THE WESTERLY HALF OF ARTESIAN AVENUE VACATED BY DOCUMENT NO. 2004916000 LYING NORTH OF THE SOUTH LINE OF 162ND STREET VACATED BY DOCUMENT NO. 2004916000 AND SOUTHWESTERLY OF THE CENTERLINE OF THORNDALE AVENUE, ALL IN COOK COUNTY, ILLINOIS.

Address: 16208 Thorndale Avenue, Markham, IL 60428

PIN(s): 28-24-205-006-0000

Parcel 7:

LOT 7 IN BLOCK 8, IN CORAL GABLES, BEING A SUBDIVISION IN THE EAST HALF OF THE NORTHEAST QUARTER OF SECTION 24, TOWNSHIP 36 NORTH RANGE 13 EAST OF THE THIRD PRINCIPAL MERIDIAN, TOGETHER WITH THE SOUTHWESTERLY HALF OF THORNDALE AVENUE VACATED BY DOCUMENT NO. 2004916000 LYING NORTHWESTERLY OF THE SOUTHEASTERLY LINE OF SAID LOT 7 EXTENDED NORTHEASTERLY AND SOUTHEASTERLY OF THE WEST LINE OF SAID LOT 1 EXTENDED NORTH, ALSO TOGETHER WITH THAT PART OF ROCKWELL STREET VACATED BY DOCUMENT NO. 2004916000 LYING NORTH OF THE SOUTH LINE OF SAID LOT 15 EXTENDED WEST AND SOUTH OF THE CENTERLINE OF THORNDALE AVENUE, ALSO TOGETHER WITH THAT PART OF 162ND STREET VACATED BY DOCUMENT NO. 2004916000 LYING EAST OF THE EAST LINE OF ROCKWELL STREET VACATED BY DOCUMENT 23583264 AND WEST OF THE EASTERLY LINE OF SAID LOT 14 EXTENDED SOUTH, ALSO TOGETHER WITH THE WESTERLY HALF OF ARTESIAN AVENUE VACATED BY DOCUMENT NO. 2004916000 LYING NORTH OF THE SOUTH LINE OF 162ND STREET VACATED BY DOCUMENT NO. 2004916000 AND SOUTHWESTERLY OF THE CENTERLINE OF THORNDALE AVENUE, ALL IN COOK COUNTY, ILLINOIS.

Address: 2601 Thorndale Avenue, Markham, IL 60428

PIN(s): 28-24-206-007-0000

Parcel 8:

LOT 8 IN BLOCK 8, IN CORAL GABLES, BEING A SUBDIVISION IN THE EAST HALF OF THE NORTHEAST QUARTER OF SECTION 24, TOWNSHIP 36 NORTH RANGE 13 EAST OF THE THIRD PRINCIPAL MERIDIAN, TOGETHER WITH THE SOUTHWESTERLY HALF OF THORNDALE AVENUE VACATED BY DOCUMENT NO. 2004916000 LYING NORTHWESTERLY OF THE SOUTHEASTERLY LINE OF SAID LOT 7 EXTENDED



CITY OF MARKHAM
EXEMPT Water Stamp

Date 4-2-2020

\$ 0

2404



CITY OF MARKHAM
EXEMPT Water Stamp

Date 4-2-2020

\$ 0

2405

UNOFFICIAL COPY

NORTHEASTERLY AND SOUTHEASTERLY OF THE WEST LINE OF SAID LOT 1 EXTENDED NORTH, ALSO TOGETHER WITH THAT PART OF ROCKWELL STREET VACATED BY DOCUMENT NO. 2004916000 LYING NORTH OF THE SOUTH LINE OF SAID LOT 15 EXTENDED WEST AND SOUTH OF THE CENTERLINE OF THORNDALE AVENUE, ALSO TOGETHER WITH THAT PART OF 162ND STREET VACATED BY DOCUMENT NO. 2004916000 LYING EAST OF THE EAST LINE OF ROCKWELL STREET VACATED BY DOCUMENT 23583264 AND WEST OF THE EASTERLY LINE OF SAID LOT 14 EXTENDED SOUTH, ALSO TOGETHER WITH THE WESTERLY HALF OF ARTESIAN AVENUE VACATED BY DOCUMENT NO. 2004916000 LYING NORTH OF THE SOUTH LINE OF 162ND STREET VACATED BY DOCUMENT NO. 2004916000 AND SOUTHWESTERLY OF THE CENTERLINE OF THORNDALE AVENUE, ALL IN COOK COUNTY, ILLINOIS.

Address: 16110 Artesian Avenue, Markham, IL 60428

PIN(s): 28-24-206-017-0000

Parcel 9:

LOT 9 IN BLOCK 8, IN CORAL GABLES, BEING A SUBDIVISION IN THE EAST HALF OF THE NORTHEAST QUARTER OF SECTION 24, TOWNSHIP 36 NORTH RANGE 13 EAST OF THE THIRD PRINCIPAL MERIDIAN, TOGETHER WITH THE SOUTHWESTERLY HALF OF THORNDALE AVENUE VACATED BY DOCUMENT NO. 2004916000 LYING NORTHWESTERLY OF THE SOUTHEASTERLY LINE OF SAID LOT 7 EXTENDED NORTHEASTERLY AND SOUTHEASTERLY OF THE WEST LINE OF SAID LOT 1 EXTENDED NORTH, ALSO TOGETHER WITH THAT PART OF ROCKWELL STREET VACATED BY DOCUMENT NO. 2004916000 LYING NORTH OF THE SOUTH LINE OF SAID LOT 15 EXTENDED WEST AND SOUTH OF THE CENTERLINE OF THORNDALE AVENUE, ALSO TOGETHER WITH THAT PART OF 162ND STREET VACATED BY DOCUMENT NO. 2004916000 LYING EAST OF THE EAST LINE OF ROCKWELL STREET VACATED BY DOCUMENT 23583264 AND WEST OF THE EASTERLY LINE OF SAID LOT 14 EXTENDED SOUTH, ALSO TOGETHER WITH THE WESTERLY HALF OF ARTESIAN AVENUE VACATED BY DOCUMENT NO. 2004916000 LYING NORTH OF THE SOUTH LINE OF 162ND STREET VACATED BY DOCUMENT NO. 2004916000 AND SOUTHWESTERLY OF THE CENTERLINE OF THORNDALE AVENUE, ALL IN COOK COUNTY, ILLINOIS.

Address: 16120 Artesian Avenue, Markham, IL 60428

PIN(s): 28-24-206-018-0000

Parcel 10:

LOT 10 IN BLOCK 8, IN CORAL GABLES, BEING A SUBDIVISION IN THE EAST HALF OF THE NORTHEAST QUARTER OF SECTION 24, TOWNSHIP 36 NORTH RANGE 13



CITY OF *MARKHAM*
EXEMPT Water Stamp

Date 4.2.2020

\$ 0

2406



CITY OF *MARKHAM*
EXEMPT Water Stamp

Date 4.2.2020

\$ 0

2407

UNOFFICIAL COPY

EAST OF THE THIRD PRINCIPAL MERIDIAN, TOGETHER WITH THE SOUTHWESTERLY HALF OF THORNDALE AVENUE VACATED BY DOCUMENT NO. 2004916000 LYING NORTHWESTERLY OF THE SOUTHEASTERLY LINE OF SAID LOT 7 EXTENDED NORTHEASTERLY AND SOUTHEASTERLY OF THE WEST LINE OF SAID LOT 1 EXTENDED NORTH, ALSO TOGETHER WITH THAT PART OF ROCKWELL STREET VACATED BY DOCUMENT NO. 2004916000 LYING NORTH OF THE SOUTH LINE OF SAID LOT 15 EXTENDED WEST AND SOUTH OF THE CENTERLINE OF THORNDALE AVENUE, ALSO TOGETHER WITH THAT PART OF 162ND STREET VACATED BY DOCUMENT NO. 2004916000 LYING EAST OF THE EAST LINE OF ROCKWELL STREET VACATED BY DOCUMENT 23583264 AND WEST OF THE EASTERLY LINE OF SAID LOT 14 EXTENDED SOUTH, ALSO TOGETHER WITH THE WESTERLY HALF OF ARTESIAN AVENUE VACATED BY DOCUMENT NO. 2004916000 LYING NORTH OF THE SOUTH LINE OF 162ND STREET VACATED BY DOCUMENT NO. 2004916000 AND SOUTHWESTERLY OF THE CENTERLINE OF THORNDALE AVENUE, ALL IN COOK COUNTY, ILLINOIS.

Address: 16126 Artesian Avenue, Markham, IL 60428

PIN(s): 28-24-206-019-0000



CITY OF *MARKHAM*
EXEMPT Water Stamp

Date 4-2-2020

\$ 0

2408

Property of Cook County Clerk's Office