

UNOFFICIAL COPY

MECHANIC'S LIEN:
CLAIM

Doc#: 2019633097 Fee: \$57.00
Edward M. Moody
Cook County Recorder of Deeds
Date: 07/14/2020 02:32 PM Pg: 1 of 6

STATE OF ILLINOIS }
 }
COUNTY OF Cook }

LAKEWOOD CARPENTRY SERVICES, INC.

CLAIMANT

-VS-

1025 W Addison Street Apartments Owner LLC
Cinemex Addison, LLC
1025 W. Addison Apartments Capital, LLC
CB Theater Experience LLC
Entertainment Supply & Technologies, LLC

DEFENDANT(S)

The claimant, **LAKEWOOD CARPENTRY SERVICES, INC.** of Forest Park, IL 60130 County of Cook, hereby files a claim for lien against **Entertainment Supply & Technologies, LLC**, contractor of 3820 Northdale Boulevard, Suite 308B, Tampa, FL and **1025 W Addison Street Apartments Owner LLC** Hartford, CT 06120 **Cinemex Addison, LLC (Lessee)** Col. Santa Fe, 01210, Mexico City, Mexico {hereinafter collectively referred to as "owner(s)"} and **1025 W. Addison Apartments Capital, LLC** Hartford, CT 06103 {hereinafter referred to as "lender(s)"} and **CB Theater Experience LLC (Party in Interest)** Miami, FL 33130 and any persons claiming an interest in the premises herein and states:

That on **01/24/2020**, the owner(s) owned the following described land in the County of Cook, State of Illinois to wit:

Street Address: **CMX Cinema Wrigleyville 1025 W. Addison Chicago, IL**

A/K/A: **See Attached Exhibit "A" for Legal Description**

A/K/A: **Tax# 14-20-403-007; See Attached Exhibit "A" for Additional Tax #'s**

and **Entertainment Supply & Technologies, LLC** was the owner's contractor, or in the alternative, Lessee's contractor for the improvement thereof. In the alternative, contractor contracted to improve the owner's property with the owner's authority or knowing permission. That on or about **01/24/2020**, said contractor made a subcontract with the claimant to provide **labor for installation of acoustical panels, acoustical linear, screen framing, aisle track lighting and step noising** for and in said improvement, and that on or about **03/27/2020** the claimant completed thereunder all that was required to be done by said subcontract.

UNOFFICIAL COPY

The following amounts are due on said subcontract:


Original Contract Amount	\$193,355.00
Change Orders/Extras	\$.00
Credits	\$.00
Work Not Performed	\$.00
Payments	\$21,782.00
Total Balance Due	\$171,573.00

leaving due, unpaid and owing to the Claimant after allowing all credits, the sum of **One Hundred Seventy One Thousand Five Hundred Seventy Three Dollars and 00/100 (\$171,573.00) Dollars**, for which, with interest, the Claimant claims a lien on said land, beneficial interests, if any, recorded or unrecorded leasehold interest, if any, and improvements, and on the moneys or other considerations due or to become due from said contractor and/or owner(s) under said subcontract.

To the extent permitted by law, all waivers of lien heretofore given by Claimant, if any, in order to induce payment not received are hereby revoked. Acceptance of payment by Claimant of part, but not all, of the amount claimed due hereunder shall not operate to invalidate this notice.

IN WITNESS WHEREOF, the undersigned has signed this instrument on May 20, 2020.

LAKWOOD CARPENTRY SERVICES, INC.



 Patrick Cimaglia President


Prepared By:

LAKWOOD CARPENTRY SERVICES, INC.
1540 Hannah Avenue
Forest Park, IL 60130

VERIFICATION

State of IL
 County of Cook

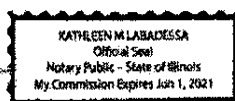
The affiant, Patrick Cimaglia, being first duly sworn, on oath deposes and says that the affiant is President of the Claimant; that the affiant has read the foregoing claim for lien and knows the contents thereof; and that all the statements therein contained are true.



 Patrick Cimaglia President

Subscribed and sworn before me this May 20, 2020.

Notary Public's Signature



UNOFFICIAL COPY

Being Part Of: **EXHIBIT A**

LEGAL DESCRIPTION

PARCEL 1:

LOTS 3, 4, 5, 6 AND 7 IN BLOCK 1 IN WEAGE AND HYDE'S SUBDIVISION ON BLOCK 1 OF ASSESSOR'S SUBDIVISION OF THE NORTHWEST 1/4 OF THE SOUTHEAST 1/4 OF SECTION 20, TOWNSHIP 40 NORTH, RANGE 14, EAST OF THE THIRD PRINCIPAL MERIDIAN, IN COOK COUNTY, ILLINOIS; AND

THE WEST HALF OF THE NORTH/SOUTH 15-FOOT WIDE VACATED ALLEY LYING EAST OF THE EAST LINE OF LOTS 3, 4, 5, 6 AND 7;

EXCEPTING THEREFROM PARCELS A, B AND C DESCRIBED AS FOLLOWS:

PARCEL A: THE NORTH 20.00 FEET OF THE WEST 75.00 FEET OF LOT 3 (AS MEASURED ALONG THE NORTH AND WEST LINES THEREOF);

PARCEL B: THAT PART OF LOT 3 DESCRIBED AS FOLLOWS: BEGINNING AT A POINT 75.00 FEET EAST OF THE NORTHWEST CORNER OF SAID LOT 3 (AS MEASURED ALONG THE NORTH LINE THEREOF); THENCE SOUTH 30 DEGREES 08 MINUTES 18 SECONDS EAST ALONG A LINE PARALLEL TO THE WEST LINE OF LOT 3 AFORESAID, 20.00 FEET; THENCE NORTH 00 DEGREES 01 MINUTES 08 SECONDS EAST PERPENDICULAR TO THE NORTH LINE OF SAID LOT 3 A DISTANCE OF 17.29 FEET TO THE NORTH LINE THEREOF; THENCE NORTH 89 DEGREES 58 MINUTES 52 SECONDS WEST ALONG THE NORTH LINE OF SAID LOT 3, A DISTANCE OF 10.05 FEET TO THE POINT OF BEGINNING;

PARCEL C: THAT PART OF LOT 3 DESCRIBED AS FOLLOWS: BEGINNING AT A POINT 20.00 FEET SOUTH OF THE NORTHWEST CORNER OF SAID LOT 3 (AS MEASURED ALONG THE WEST LINE THEREOF); THENCE SOUTH 89 DEGREES 58 MINUTES 52 SECONDS EAST ALONG A LINE PARALLEL TO THE NORTH LINE OF SAID LOT 3, A DISTANCE OF 75.00 FEET, THENCE SOUTH 00 DEGREES 01 MINUTES 08 SECONDS WEST PERPENDICULAR TO THE NORTH LINE OF SAID LOT 3 A DISTANCE OF 3.04 FEET; THENCE NORTH 89 DEGREES 58 MINUTES 52 SECONDS WEST ALONG A LINE PARALLEL TO THE NORTH LINE OF SAID LOT 3, A DISTANCE OF 73.24 FEET TO A POINT ON THE WEST LINE OF SAID LOT 3; THENCE NORTH 30 DEGREES 08 MINUTES 18 SECONDS WEST ALONG SAID WEST LINE 3.51 FEET TO THE POINT OF BEGINNING.

14-20-403-003-0000 (affects part of Parcel 1 and other land, all of Lot 3 and Lot 4 in Parcel 1)

14-20-403-004-0000 (affects Lot 5 and the North 1/2 of Lot 6 Parcel 1)

14-20-403-005-0000 (affects the South 1/2 of Lot 6 and all of Lot 7 in Parcel 1)

Address: 3541-3549 N. Clark St., Chicago, IL

UNOFFICIAL COPY

PARCEL 2:

LOTS 26 AND 27 IN WEAGE AND HYDE'S DIVISION OF THE NORTHWEST 1/4 OF THE SOUTHEAST 1/4 OF SECTION 20, TOWNSHIP 40 NORTH, RANGE 14, EAST OF THE THIRD PRINCIPAL MERIDIAN, IN COOK COUNTY, ILLINOIS; AND
 LOTS 28, 29 AND THE EAST 23 FEET OF LOT 30 IN WEAGE AND HYDE'S SUBDIVISION OF LOT 1 IN THE NORTH 1/2 OF THE WEST 1/2 OF THE SOUTHEAST 1/4 OF SECTION 20, TOWNSHIP 40 NORTH, RANGE 14, EAST OF THE THIRD PRINCIPAL MERIDIAN, IN COOK COUNTY, ILLINOIS; AND

THE NORTH HALF OF THE EAST/WEST 28.5-FOOT WIDE VACATED ALLEY LYING SOUTH OF THE SOUTH LINE OF LOTS 28, 29, AND THE EAST 23 FEET OF LOT 30, AND THAT PART LYING SOUTH OF THE SOUTH LINE OF LOT 27, WEST OF THE EAST LINE OF LOT 8 EXTENDED NORTH TO THE SOUTH LINE OF LOT 27; AND

THE WEST HALF OF THE NORTH/SOUTH 15-FOOT WIDE VACATED ALLEY LYING EAST OF THE EAST LINE OF LOT 26, NORTH OF A LINE 5.00 FEET NORTH AND PARALLEL WITH THE SOUTH LINE OF LOT 26 EXTENDED EAST TO THE WEST LINE OF LOT 20 AND SOUTH OF THE SOUTH LINE OF WEST ADDISON STREET;

EXCEPTING THEREFROM THE SOUTH 5.00 FEET OF LOTS 26 AND 27 LYING EAST OF THE EAST LINE OF LOT 8 EXTENDED NORTH, DEDICATED FOR PUBLIC ALLEY, IN COOK COUNTY, ILLINOIS.

14-20-403-023-0000 (affects Lots 28, 29 and the East 23 feet of Lot 30 in Parcel 2)

14-20-403-024-0000 (affects Lots 26 and 27 in Parcel 2)

Address: 1015-1025 W. Addison St., Chicago, IL

PARCEL 3:

LOT 31 AND THE WEST 3 FEET OF LOT 30 IN WEAGE AND HYDE'S SUBDIVISION OF LOT 1 IN ASSESSOR'S DIVISION OF THE NORTHWEST 1/4 OF THE SOUTHEAST 1/4 OF SECTION 20, TOWNSHIP 40 NORTH, RANGE 14, EAST OF THE THIRD PRINCIPAL MERIDIAN, IN COOK COUNTY, ILLINOIS; AND

THE EAST HALF OF THE NORTH/SOUTH 15-FOOT WIDE VACATED ALLEY LYING WEST OF THE WEST LINE OF LOT 31; AND

THE NORTH HALF OF THE EAST/WEST 28.5-FOOT WIDE VACATED ALLEY LYING SOUTH OF THE SOUTH LINE OF LOT 31 AND THE WEST 3 FEET OF LOT 30; AND

THE EAST HALF OF THE NORTH/SOUTH 15-FOOT WIDE VACATED ALLEY LYING NORTH OF THE CENTER LINE OF THE EAST/WEST 28.5-FOOT WIDE VACATED ALLEY EXTENDED WEST TO THE CENTER LINE OF SAID 15-FOOT WIDE VACATED ALLEY, AND LYING WEST OF THE WEST LINE OF LOT 31 EXTENDED SOUTH TO

UNOFFICIAL COPY

THE CENTER LINE OF SAID EAST/WEST 28.5-FOOT WIDE VACATED ALLEY, IN COOK COUNTY, ILLINOIS.

14-20-403-022-0000 (affects the West 3 feet of Lot 30 and all of Lot 31 in Parcel 3)

Address: 1027 W. Addison St., Chicago, IL

PARCEL 4:

LOTS 23, 24 AND 25 IN WEAGE AND HYDE'S SUBDIVISION OF LOT 1 IN ASSESSOR'S DIVISION OF THE NORTHWEST 1/4 OF THE SOUTHEAST 1/4 OF SECTION 20, TOWNSHIP 40 NORTH, RANGE 14, EAST OF THE THIRD PRINCIPAL MERIDIAN, IN COOK COUNTY, ILLINOIS; AND THE EAST HALF OF THE NORTH/SOUTH 15-FOOT WIDE VACATED ALLEY LYING WEST OF THE EAST LINE OF LOTS 23, 24 AND 25, IN COOK COUNTY, ILLINOIS.

14-20-403-025-0000 (affects Lots 23, 24 and 25 in Parcel 4)

Address: 3554 N. Sheffield Ave., Chicago, IL

PARCEL 5:

LOTS 20, 21 AND 22 IN WEAGE AND HYDE'S SUBDIVISION OF LOT 1 IN ASSESSOR'S DIVISION OF THE WEST 1/2 OF THE SOUTHEAST 1/4 OF SECTION 20, TOWNSHIP 40 NORTH, RANGE 14, EAST OF THE THIRD PRINCIPAL MERIDIAN, IN COOK COUNTY, ILLINOIS; AND

THE EAST HALF OF THE NORTH/SOUTH 15-FOOT WIDE VACATED ALLEY LYING WEST OF THE WEST LINE OF LOTS 20, 21 AND 22, NORTH OF A LINE 5.00 FEET NORTH AND PARALLEL WITH THE SOUTH LINE OF LOT 26 EXTENDED EAST TO THE WEST LINE OF LOT 20 AND SOUTH OF THE SOUTH LINE OF WEST ADDISON STREET;

EXCEPTING THEREFROM THE SOUTH 20 FEET OF LOT 20, DEDICATED FOR PUBLIC ALLEY, IN COOK COUNTY, ILLINOIS.

14-20-403-067-0000 (affects Lots 20, 21 and 22 in Parcel 5)

Vacant land located west of Sheffield Ave., Chicago, IL (3540 N. Sheffield Ave.)

PARCEL 6:

LOTS 8, 9, 10, 11 AND 12 (EXCEPT THAT PART LYING SOUTH OF A LINE 10 FEET NORTH OF AND PARALLEL TO THE SOUTH LINE OF LOT 12) IN WEAGE AND HYDE'S SUBDIVISION OF LOT 1 IN ASSESSOR'S DIVISION OF THE WEST 1/2 OF THE SOUTHEAST 1/4 OF SECTION 20, TOWNSHIP 40 NORTH, RANGE 14, EAST OF THE THIRD PRINCIPAL MERIDIAN, IN COOK COUNTY, ILLINOIS; AND

THE SOUTH HALF OF THE EAST/WEST 28.5-FOOT WIDE VACATED ALLEY LYING NORTH OF THE NORTH LINE OF LOT 8, WEST OF THE EAST LINE OF LOT 8

UNOFFICIAL COPY

EXTENDED NORTH TO THE SOUTH LINE OF LOT 27 AND EAST OF THE WEST LINE OF LOT 31 EXTENDED SOUTH TO THE NORTH LINE OF LOT 8; AND

THE EAST HALF OF THE NORTH/SOUTH 15-FOOT WIDE VACATED ALLEY LYING SOUTH OF THE CENTER LINE OF THE EAST/WEST 28.5-FOOT WIDE VACATED ALLEY EXTENDED WEST TO THE CENTER LINE OF SAID 15-FOOT WIDE VACATED ALLEY, AND LYING NORTH OF THE NORTH LINE OF LOT 8, IN COOK COUNTY, ILLINOIS.

14-20-403-004-0000 (affects Lots 8 and 9 in Parcel 6)

14-20-403-067-0000 (affects part of Lots 8 and 9 and the remaining Lots in Parcel 6)

Address: 3535-3537 N. Clark St., Chicago, IL

PARCEL 7:

(A) LOT 13 AND THAT PART OF LOT 12 LYING SOUTH OF A LINE DRAWN 10 FEET NORTH OF AND PARALLEL TO THE SOUTH LINE OF SAID LOT 12 IN WEAGE AND HYDE'S SUBDIVISION OF LOT 1 IN ASSESSOR'S DIVISION OF THE WEST 1/2 OF THE SOUTHEAST 1/4 OF SECTION 20, TOWNSHIP 40 NORTH, RANGE 14, EAST OF THE THIRD PRINCIPAL MERIDIAN, IN COOK COUNTY, ILLINOIS; AND

(B) LOTS 21, 22 AND 23 IN THE RESUBDIVISION OF LOT 2 IN ASSESSOR'S DIVISION OF THE NORTHWEST QUARTER OF THE SOUTHEAST QUARTER OF SECTION 20, TOWNSHIP 40 NORTH, RANGE 14, EAST OF THE THIRD PRINCIPAL MERIDIAN, IN COOK COUNTY, ILLINOIS; AND

A STRIP OF LAND FALLING BETWEEN (A) AND (B) LYING BETWEEN THE EASTERLY AND WESTERLY LINES OF (B) EXTENDED NORTHERLY, ALL IN COOK COUNTY, ILLINOIS.

14-20-403-007-0000 (affects Lots 12 and 13 in Parcel 7)

14-20-403-008-0000 (affects Lots 21, 22 and 23 in Parcel 7)

Address: 3515-3527 N. Clark St., Chicago, IL