

UNOFFICIAL COPY

Doc#: 2021722022 Fee: \$62.00
Edward M. Moody
Cook County Recorder of Deeds
Date: 08/04/2020 09:21 AM Pg: 1 of 11

**THIS INSTRUMENT WAS
PREPARED BY AND
SHOULD BE RETURNED TO:**

John S. Mrowiec
Conway & Mrowiec
Attorneys LLLP
20 South Clark Street
Suite 1830
Chicago, Illinois 60603
(312) 658-1100

**FINAL SATISFACTION AND FINAL RELEASE OF ORIGINAL CONTRACTOR'S
CLAIM FOR MECHANICS LIEN OF LEOPARDO COMPANIES, INC.
(LOWER LEVEL, FIRST CLAIM OF TWO)**

STATE OF ILLINOIS)
) SS.
COUNTY OF C O O K)

Pursuant to and in compliance with the Illinois statute relating to mechanics liens, and for good and valuable consideration, receipt whereof is hereby acknowledged, the undersigned, Leopardo Companies, Inc., an Illinois corporation ("Leopardo"), does hereby acknowledge final satisfaction and final release of Leopardo's Original Contractor's Claim for Mechanics Lien (Lower Level, First Claim of Two) in the original principal amount Three Hundred One Thousand Seven Hundred Thirty-Seven Dollars (\$301,737) ("Principal Amount Owning") recorded with the Cook County Recorder of Deeds on June 12, 2020 as Document No. 2016421040, having been partially released by Partial Satisfaction and Partial Release of Original Contractor's Claim for Mechanics Lien to Reflect Partial Payment of \$271,563.30, against the interest of CT Acquisitions, LLC, a Delaware limited liability company ("Owner"), and against the interest of any person claiming an interest in the Real Estate (as hereinafter described) by, through or under Owner, on the following described property:

See Exhibit A, Legal Description, attached.

The PIN Numbers of the Real Estate are 08-16-100-034, 08-16-100-035 and 08-16-100-036.

Address: 1701-07 Golf Road, Rolling Meadows, Illinois.

PIN Numbers: 08-16-100-034 08-16-100-035 08-16-100-036


Address: 1701-07 Golf Road, Rolling Meadows, Illinois

UNOFFICIAL COPY

This Final Satisfaction and Final Release of Claim for Mechanics Lien(Lower Level, First Claim of Two) relates solely to the Lower Level Contract.

IN WITNESS WHEREOF, the undersigned has signed this instrument this 24th day of June, 2020.

LEOPARDO COMPANIES, INC.

By: 
Brent M. Duelm

THIS INSTRUMENT WAS PREPARED BY
AND AFTER RECORDING SHOULD BE RETURNED TO:

John S. Mrowiec
Conway & Mrowiec Attorneys LLLP
20 South Clark Street
Suite 1830
Chicago, Illinois 60603
(312) 658-1100

Property of Cook County Clerk's Office

PIN Numbers: 08-16-100-034 08-16-100-035 08-16-100-036

Address: 1701-07 Golf Road, Rolling Meadows, Illinois

UNOFFICIAL COPY

EXHIBIT A - LEGAL DESCRIPTION

PARCEL 1:

LOTS 1 AND 2 IN CASATI-HEISE SUBDIVISION, BEING A SUBDIVISION OF PART OF THE NORTHEAST 1/4 OF SECTION 17 AND PART OF THE NORTHWEST 1/4 OF SECTION 16, BOTH IN TOWNSHIP 41 NORTH, RANGE 11 EAST OF THE THIRD PRINCIPAL MERIDIAN IN COOK COUNTY, ILLINOIS ACCORDING TO THE PLAT THEREOF RECORDED DECEMBER 27, 1988 AS DOCUMENT 88592766, IN COOK COUNTY, ILLINOIS;

EXCEPTING THEREFROM THAT PART OF LOT 1 DEDICATED FOR ROADWAY PURPOSES ACCORDING TO INSTRUMENT RECORDED DECEMBER 2, 2002 AS DOCUMENT 0021325095:

ALSO EXCEPTING THEREFROM THAT PART OF LOT 1 IN CASATI-HEISE SUBDIVISION, BEING A SUBDIVISION OF PART OF THE NORTHEAST 1/4 OF SECTION 17 AND PART OF THE NORTHWEST 1/4 OF SECTION 16, BOTH IN TOWNSHIP 41 NORTH, RANGE 11 EAST OF THE THIRD PRINCIPAL MERIDIAN IN COOK COUNTY, ILLINOIS ACCORDING TO THE PLAT THEREOF RECORDED DECEMBER 27, 1988 AS DOCUMENT 88592766, BOUNDED BY A LINE DESCRIBED AS FOLLOWS: BEGINNING AT THE NORTHEAST CORNER OF SAID LOT 1; THENCE SOUTH 16 DEGREES 09 MINUTES 30 SECONDS WEST, ALONG AN EAST LINE OF SAID LOT 1, A DISTANCE OF 156.16 FEET; THENCE SOUTH 58 DEGREES 17 MINUTES 03 SECONDS EAST, ALONG A NORTHERLY LINE OF SAID LOT 1, A DISTANCE OF 152.90 FEET; THENCE NORTH 20 DEGREES 09 MINUTES 00 SECONDS EAST, ALONG A WEST LINE OF SAID LOT 1, A DISTANCE OF 10.29 FEET; THENCE SOUTH 69 DEGREES 51 MINUTES 00 SECONDS EAST, ALONG A NORTH LINE OF SAID LOT 1, A DISTANCE OF 0.83 FEET TO A POINT IN THE SOUTHWESTERLY RIGHT OF WAY LINE OF MEIJER DRIVE ACCORDING TO THE PLAT OF DEDICATION, THEREOF, RECORDED DECEMBER 12, 2002 AS DOCUMENT 0021325095; THENCE SOUTHEASTERLY, ALONG SAID SOUTHWESTERLY LINE, ALONG THE ARC OF A CURVE LEFT, HAVING A RADIUS OF 75.00 FEET, THE CHORD OF WHICH BEARS SOUTH 36 DEGREES 52 MINUTES 51 SECONDS EAST, AN ARC DISTANCE OF 55.06 FEET TO A POINT IN THE EASTERLY MOST EAST LINE OF AFORESAID LOT 1; THENCE SOUTH 20 DEGREES 09 MINUTES 00 SECONDS WEST, ALONG SAID EAST LINE, 326.25 FEET; THENCE NORTH 69 DEGREES 51 MINUTES 00 SECONDS WEST, PERPENDICULAR TO THE LAST DESCRIBED COURSE, 53.96 FEET; THENCE SOUTH 19 DEGREES 58 MINUTES 13 SECONDS WEST, 301.92 FEET; THENCE NORTH 57 DEGREES 41 MINUTES 17 SECONDS WEST, 247.73 FEET; THENCE SOUTH 32 DEGREES 18 MINUTES 43 SECONDS WEST, PERPENDICULAR TO THE LAST DESCRIBED COURSE, 33.31 FEET; THENCE NORTH 57 DEGREES 41 MINUTES 17 SECONDS WEST, PERPENDICULAR TO THE LAST

PIN Numbers: 08-16-100-034 08-16-100-035 08-16-100-036

Address: 1701-07 Golf Road, Rolling Meadows, Lisle, Illinois

UNOFFICIAL COPY

DESCRIBED COURSE, 482.82 FEET; THENCE NORTH 32 DEGREES 18 MINUTES 43 SECONDS EAST, PERPENDICULAR TO THE LAST DESCRIBED COURSE, 218.53 FEET; THENCE NORTH 57 DEGREES 45 MINUTES 33 SECONDS WEST, 69.41 FEET; THENCE NORTH 00 DEGREES 19 MINUTES 35 SECONDS EAST, 245.85 FEET TO A POINT IN THE SOUTH LINE OF AFOREMENTIONED LOT 1, ALSO BEING THE SOUTH LINE OF GOLF ROAD (ALSO KNOWN AS ILLINOIS STATE ROUTE 58); THENCE NORTH 89 DEGREES 05 MINUTES 58 SECONDS EAST, ALONG SAID NORTH LINE, 692.03 FEET TO THE POINT OF BEGINNING, ALL IN COOK COUNTY, ILLINOIS.

AND ALSO EXCEPTING THE FOLLOWING DESCRIBED PARCELS CONVEYED TO THE CITY OF ROLLING MEADOWS BY DEED RECORDED NOVEMBER 25, 2009 AS DOCUMENT 0932949005 AND ALSO DESCRIBED IN PARTIAL RELEASE RECORDED MAY 18, 2010 AS DOCUMENT 1013834047:

THAT PART OF LOT 1 IN CASATI-HEISE SUBDIVISION, BEING A SUBDIVISION IN THAT PART OF THE NORTHEAST QUARTER OF SECTION 17 AND PART OF THE NORTHWEST QUARTER OF SECTION 16, BOTH IN TOWNSHIP 41 NORTH, RANGE 11 EAST OF THE THIRD PRINCIPAL MERIDIAN, ACCORDING TO THE PLAT THEREOF RECORDED DECEMBER 27, 1988 AS DOCUMENT NO. 88592766 IN COOK COUNTY, ILLINOIS, DESCRIBED AS FOLLOWS:

COMMENCING AT THE NORTHWEST CORNER OF LOT 3, IN SAID CASATI-HEISE SUBDIVISION, SAID NORTHWEST CORNER ALSO, BEING A POINT ON THE SOUTHERLY RIGHT OF WAY LINE OF GOLF ROAD (IL ROUTE 58) AS DEDICATED BY DOCUMENTS NO. 10488005 AND 10488006, RECORDED SEPTEMBER 24, 1929; THENCE SOUTHERLY ALONG THE EASTERLY RIGHT OF WAY LINE OF WILKE ROAD, AS DEDICATED BY DOCUMENT NO. 25237246, RECORDED NOVEMBER 13, 1979, HAVING A ILLINOIS EAST ZONE GRID BEARING OF SOUTH 00 DEGREE 19 MINUTES 37 SECONDS EAST, AND A DISTANCE OF 265.07 FEET, TO THE SOUTHWEST CORNER OF SAID LOT 3, SAID SOUTHWEST CORNER BEING THE POINT OF BEGINNING; THENCE NORTH 88 DEGREES 21 MINUTES 03 SECONDS EAST 14.00 FEET, ALONG THE SOUTHERLY LINE OF SAID LOT 3; THENCE SOUTH 00 DEGREE 19 MINUTES 37 SECONDS EAST 182.88 FEET, TO A POINT ON THE NORTHEASTERLY RIGHT OF WAY LINE OF THE ILLINOIS STATE TOLL HIGHWAY (NORTHWEST TOLL WAY, I-90) AS DEEDED BY DOCUMENT NO. 16655411, RECORDED JULY 31, 1956; THENCE NORTH 58 DEGREES 25 MINUTES 06 SECONDS WEST 16.49 FEET, ALONG SAID NORTHEASTERLY RIGHT OF WAY LINE, TO A POINT ON SAID EASTERLY RIGHT OF WAY LINE OF WILKE ROAD, SAID EASTERLY RIGHT OF WAY LINE ALSO, BEING THE WESTERLY LINE OF SAID LOT 1; THENCE NORTH 00 DEGREES 19 MINUTES 37 SECONDS WEST 173.84 (173.33 RECORD), ALONG SAID EASTERLY RIGHT OF WAY LINE, TO THE POINT OF BEGINNING.

AND

THAT PART OF LOT 1 IN CASATI-HEISE SUBDIVISION, BEING A SUBDIVISION IN THAT PART OF THE NORTHEAST QUARTER OF SECTION 17 AND PART OF THE NORTHWEST QUARTER OF SECTION 16, BOTH IN TOWNSHIP 41 NORTH, RANGE 11 EAST OF THE

PIN Numbers: 08-16-100-034 08-16-100-035 08-16-100-036

Address: 1701-07 Golf Road, Rolling Meadows, Lisle, Illinois

UNOFFICIAL COPY

THIRD PRINCIPAL MERIDIAN, ACCORDING TO THE PLAT THEREOF RECORDED DECEMBER 27, 1988 AS DOCUMENT NO. 88592766 IN COOK COUNTY, ILLINOIS, DESCRIBED AS FOLLOWS:

COMMENCING AT THE BRASS PLUG MARKING THE NORTHWEST CORNER AND NORTHEAST CORNER OF SAID SECTIONS 16 AND 17; THENCE SOUTHERLY ALONG THE EAST LINE OF SAID SECTION 17, HAVING AN ILLINOIS EAST ZONE GRID BEARING OF SOUTH 00 DEGREE 41 MINUTES 54 SECONDS EAST, AND A DISTANCE OF 80.02 FEET, TO A POINT ON THE SOUTHERLY RIGHT OF WAY LINE OF GOLF ROAD (IL ROUTE 56) AS DEDICATED BY DOCUMENTS NO. 10488005 AND 10488006, RECORDED SEPTEMBER 24, 1929, SAID SOUTHERLY RIGHT OF WAY LINE ALSO, BEING THE NORTH LINE OF SAID LOT 1, AND SAID POINT BEING THE POINT OF BEGINNING; THENCE NORTH 38 DEGREES 21 MINUTES 03 SECONDS EAST 734.89 FEET [736.10 (DOC. NO. 10488005) 742.19 (DOC. NO. 15152795) 742.38 (DOC. NO. 88592766 RECORD)], ALONG SAID SOUTHERLY RIGHT OF WAY LINE, TO THE EASTERLY LINE OF SAID LOT 1, SAID EASTERLY LINE ALSO, BEING THE WESTERLY LINE OF HEISE'S SUBDIVISION, BEING A SUBDIVISION IN SAID NORTHWEST QUARTER, ACCORDING TO THE PLAT THEREOF RECORDED SEPTEMBER 23, 1927 AS DOCUMENT NO. 24119807; THENCE SOUTH 05 DEGREES 26 MINUTES 18 SECONDS WEST 10.08 FEET, ALONG SAID EASTERLY LINE; THENCE SOUTH 88 DEGREES 21 MINUTES 03 SECONDS WEST 273.42 FEET ALONG A LINE, BEING 10.00 FEET SOUTH OF AND PARALLEL TO SAID SOUTHERLY RIGHT OF WAY LINE; THENCE SOUTH 42 DEGREES 05 MINUTES 45 SECONDS WEST 20.76 FEET; THENCE SOUTH 88 DEGREES 21 MINUTES 03 SECONDS WEST 90.09 FEET; THENCE NORTH 47 DEGREES 54 MINUTES 15 SECONDS WEST 21.69 FEET, TO A POINT ON SAID LINE, 10.00 FEET SOUTH OF AND PARALLEL TO SAID SOUTHERLY RIGHT OF WAY LINE; THENCE SOUTH 88 DEGREES 21 MINUTES 03 SECONDS WEST 142.05 FEET, ALONG SAID LINE; THENCE SOUTH 01 DEGREE 38 MINUTES 57 SECONDS EAST 5.00 FEET; SOUTH 88 DEGREES 21 MINUTES 03 SECONDS WEST 403.00 FEET, ALONG A LINE, BEING 15.00 FEET SOUTH OF AND PARALLEL TO SAID SOUTHERLY RIGHT OF WAY LINE; THENCE NORTH 01 DEGREE 38 MINUTES 57 SECONDS WEST 5.00 FEET; THENCE SOUTH 88 DEGREES 21 MINUTES 03 SECONDS WEST 200.00 FEET, ALONG SAID LINE, BEING 10.00 FEET SOUTH OF AND PARALLEL TO SAID SOUTHERLY RIGHT OF WAY LINE; THENCE NORTH 01 DEGREES 38 MINUTES 57 SECONDS WEST 10.00 FEET, TO A POINT ON SAID SOUTHERLY RIGHT OF WAY LINE; THENCE NORTH 88 DEGREES 21 MINUTES 03 SECONDS EAST 404.94 FEET, ALONG SAID SOUTHERLY RIGHT OF WAY LINE, TO THE POINT OF BEGINNING.

PARCEL 2:

LOT 3 IN CASATI-HEISE SUBDIVISION, BEING A SUBDIVISION OF PART OF THE NORTHEAST 1/4 OF SECTION 17 AND PART OF THE NORTHWEST 1/4 OF SECTION 16, BOTH IN TOWNSHIP 41 NORTH, RANGE 11 EAST OF THE THIRD PRINCIPAL MERIDIAN IN COOK COUNTY, ILLINOIS ACCORDING TO THE PLAT THEREOF RECORDED DECEMBER 27, 1988 AS DOCUMENT NUMBER 88592766, IN COOK COUNTY, ILLINOIS.

PIN Numbers: 08-16-100-034 08-16-100-035 08-16-100-036

Address: 1701-07 Golf Road, Rolling Meadows, Lisle, Illinois

UNOFFICIAL COPY

EXCEPT THAT PART OF THE LAND CONVEYED TO THE CITY OF ROLLING MEADOWS BY DEED RECORDED NOVEMBER 25, 2009 AS DOCUMENT 0932949004 AND ALSO DESCRIBED IN PARTIAL RELEASE RECORDED MAY 18, 2010 AS DOCUMENT 1013834049, DESCRIBED AS FOLLOWS:

THAT PART OF LOT 3 IN CASATI-HEISE SUBDIVISION, BEING A SUBDIVISION IN THAT PART OF THE NORTHEAST QUARTER OF SECTION 17 AND PART OF THE NORTHWEST QUARTER OF SECTION 16, BOTH IN TOWNSHIP 41 NORTH, RANGE 11 EAST OF THE THIRD PRINCIPAL MERIDIAN, ACCORDING TO THE PLAT THEREOF RECORDED DECEMBER 27, 1988 AS DOCUMENT NO. 88592766 IN COOK COUNTY, ILLINOIS, DESCRIBED AS FOLLOWS:

BEGINNING AT THE NORTHWEST CORNER OF SAID LOT 3, SAID NORTHWEST CORNER ALSO BEING A POINT ON THE SOUTHERLY RIGHT OF WAY LINE OF GOLF ROAD (IL ROUTE 53) AS DEDICATED BY DOCUMENTS NO. 10488005 AND 10488006, RECORDED SEPTEMBER 24, 1929; THENCE EASTERLY ALONG SAID SOUTHERLY RIGHT OF WAY LINE, HAVING A ILLINOIS EAST ZONE GRID BEARING OF NORTH 88 DEGREES 21 MINUTES 03 SECONDS EAST, AND A DISTANCE OF 45.00 FEET, ALONG SAID SOUTHERLY RIGHT OF WAY LINE; THENCE SOUTH 36 DEGREES 16 MINUTES 59 SECONDS WEST 51.97 FEET; THENCE SOUTH 00 DEGREES 19 MINUTES 37 SECONDS EAST 224.07 FEET, TO A POINT ON THE SOUTHERLY LINE OF SAID LOT 3; THENCE SOUTH 88 DEGREES 21 MINUTES 03 SECONDS WEST 14.00 FEET, ALONG SAID SOUTHERLY LINE, TO A POINT ON THE EASTERLY RIGHT OF WAY LINE OF WILKE ROAD, AS DEDICATED BY DOCUMENT NO. 2537246, RECORDED NOVEMBER 13, 1979; THENCE NORTH 00 DEGREE 19 MINUTES 37 SECONDS WEST 265.07 FEET, ALONG SAID EASTERLY RIGHT OF WAY LINE, TO THE POINT OF BEGINNING.

PARCEL 3:

THAT PART OF LOT 1 IN CASATI-HEISE SUBDIVISION, BEING A SUBDIVISION OF PART OF THE NORTHEAST 1/4 OF SECTION 17 AND PART OF THE NORTHWEST 1/4 OF SECTION 16, BOTH IN TOWNSHIP 41 NORTH, RANGE 11 EAST OF THE THIRD PRINCIPAL MERIDIAN IN COOK COUNTY, ILLINOIS ACCORDING TO THE PLAT THEREOF RECORDED DECEMBER 27, 1988 AS DOCUMENT 88592766, BOUNDED BY A LINE DESCRIBED AS FOLLOWS: BEGINNING AT THE NORTHEAST CORNER OF SAID LOT 1; THENCE SOUTH 06 DEGREES 09 MINUTES 30 SECONDS WEST, ALONG AN EAST LINE OF SAID LOT 1, A DISTANCE OF 156.16 FEET; THENCE SOUTH 58 DEGREES 17 MINUTES 03 SECONDS EAST, ALONG A NORTHERLY LINE OF SAID LOT 1, A DISTANCE OF 152.90 FEET; THENCE NORTH 20 DEGREES 09 MINUTES 00 SECONDS EAST, ALONG A WEST LINE OF SAID LOT 1, A DISTANCE OF 10.29 FEET; THENCE SOUTH 69 DEGREES 51 MINUTES 00 SECONDS EAST, ALONG A NORTH LINE OF SAID LOT 1, A DISTANCE OF 0.83 FEET TO A POINT IN THE SOUTHWESTERLY RIGHT OF WAY LINE OF MEIJER DRIVE ACCORDING TO THE PLAT OF DEDICATION, THEREOF, RECORDED DECEMBER 12, 2002 AS DOCUMENT 0021325095; THENCE SOUTHEASTERLY, ALONG SAID SOUTHWESTERLY LINE, ALONG THE ARC OF A CURVE LEFT, HAVING A RADIUS OF 75.00 FEET, THE CHORD OF WHICH BEARS SOUTH

PIN Numbers: 08-16-100-034 08-16-100-035 08-16-100-036

Address: 1701-07 Golf Road, Rolling Meadows, Lisle, Illinois

UNOFFICIAL COPY

36 DEGREES 52 MINUTES 51 SECONDS EAST, AN ARC DISTANCE OF 55.06 FEET TO A POINT IN THE EASTERLY MOST EAST LINE OF AFORESAID LOT 1; THENCE SOUTH 20 DEGREES 09 MINUTES 00 SECONDS WEST, ALONG SAID EAST LINE, 326.25 FEET; THENCE NORTH 69 DEGREES 51 MINUTES 00 SECONDS WEST, PERPENDICULAR TO THE LAST DESCRIBED COURSE, 53.96 FEET; THENCE SOUTH 19 DEGREES 58 MINUTES 13 SECONDS WEST, 301.92 FEET; THENCE NORTH 57 DEGREES 41 MINUTES 17 SECONDS WEST, 247.73 FEET; THENCE SOUTH 32 DEGREES 18 MINUTES 43 SECONDS WEST, PERPENDICULAR TO THE LAST DESCRIBED COURSE, 33.31 FEET; THENCE NORTH 57 DEGREES 41 MINUTES 17 SECONDS WEST, PERPENDICULAR TO THE LAST DESCRIBED COURSE, 482.82 FEET; THENCE NORTH 32 DEGREES 18 MINUTES 43 SECONDS EAST, PERPENDICULAR TO THE LAST DESCRIBED COURSE, 218.53 FEET; THENCE NORTH 57 DEGREES 45 MINUTES 33 SECONDS WEST, 69.41 FEET; THENCE NORTH 00 DEGREES 19 MINUTES 35 SECONDS EAST, 245.85 FEET TO A POINT IN THE SOUTH LINE OF AFOREMENTIONED LOT 1, ALSO BEING THE SOUTH LINE OF GOLF ROAD (ALSO KNOWN AS ILLINOIS STATE ROUTE 58); THENCE NORTH 89 DEGREES 05 MINUTES 58 SECONDS EAST, ALONG SAID NORTH LINE, 692.03 FEET TO THE POINT OF BEGINNING, ALL IN COOK COUNTY, ILLINOIS.

EXCEPTING THE FOLLOWING DESCRIBED PARCEL:

THAT PART OF LOT 1 IN CASATI-HEISE SUBDIVISION, BEING A SUBDIVISION IN THAT PART OF THE NORTHEAST QUARTER OF SECTION 17 AND PART OF THE NORTHWEST QUARTER OF SECTION 16, BOTH IN TOWNSHIP 41 NORTH, RANGE 11 EAST OF THE THIRD PRINCIPAL MERIDIAN, ACCORDING TO THE PLAT THEREOF RECORDED DECEMBER 27, 1988 AS DOCUMENT NO. 88592766 IN COOK COUNTY, ILLINOIS, DESCRIBED AS FOLLOWS:

COMMENCING AT THE BRASS PLUG MARKING THE NORTHWEST CORNER AND NORTHEAST CORNER OF SAID SECTIONS 16 AND 17; THENCE SOUTHERLY ALONG THE EAST LINE OF SAID SECTION 17, HAVING A ILLINOIS EAST ZONE GRID BEARING OF SOUTH 00 DEGREE 41 MINUTES 54 SECONDS EAST, AND A DISTANCE OF 80.02 FEET, TO A POINT ON THE SOUTHERLY RIGHT OF WAY LINE OF GOLF ROAD (IL ROUTE 58) AS DEDICATED BY DOCUMENTS NO. 10488005 AND 10488006, RECORDED SEPTEMBER 24, 1929, SAID SOUTHERLY RIGHT OF WAY LINE ALSO, BEING THE NORTH LINE OF SAID LOT 1, AND SAID POINT BEING THE POINT OF BEGINNING; THENCE NORTH 88 DEGREES 21 MINUTES 03 SECONDS EAST 734.89 FEET [736.10 (DOC. NO. 10488005) 742.15 (DOC. NO. 15152795) 742.38 (DOC. NO. 88592766 RECORD)], ALONG SAID SOUTHERLY RIGHT OF WAY LINE, TO THE EASTERLY LINE OF SAID LOT 1, SAID EASTERLY LINE ALSO, BEING THE WESTERLY LINE OF HEISE'S SUBDIVISION, BEING A SUBDIVISION IN SAID NORTHWEST QUARTER, ACCORDING TO THE PLAT THEREOF RECORDED SEPTEMBER 23, 1977 AS DOCUMENT NO. 24119807; THENCE SOUTH 05 DEGREES 26 MINUTES 18 SECONDS WEST 10.08 FEET, ALONG SAID EASTERLY LINE; THENCE SOUTH 88 DEGREES 21 MINUTES 03 SECONDS WEST 273.42 FEET ALONG A LINE, BEING 10.00 FEET SOUTH OF AND PARALLEL TO SAID SOUTHERLY RIGHT OF WAY LINE; THENCE SOUTH 42 DEGREES 05 MINUTES 45 SECONDS WEST 20.76 FEET; THENCE SOUTH 88 DEGREES 21 MINUTES 03 SECONDS

PIN Numbers: 08-16-100-034 08-16-100-035 08-16-100-036

Address: 1701-07 Golf Road, Rolling Meadows, Lisle, Illinois

UNOFFICIAL COPY

WEST 90.09 FEET; THENCE NORTH 47 DEGREES 54 MINUTES 15 SECONDS WEST 21.69 FEET, TO A POINT ON SAID LINE, 10.00 FEET SOUTH OF AND PARALLEL TO SAID SOUTHERLY RIGHT OF WAY LINE; THENCE SOUTH 88 DEGREES 21 MINUTES 03 SECONDS WEST 142.05 FEET, ALONG SAID LINE; THENCE SOUTH 01 DEGREE 38 MINUTES 57 SECONDS EAST 5.00 FEET; SOUTH 88 DEGREES 21 MINUTES 03 SECONDS WEST 403.00 FEET, ALONG A LINE, BEING 15.00 FEET SOUTH OF AND PARALLEL TO SAID SOUTHERLY RIGHT OF WAY LINE; THENCE NORTH 01 DEGREE 38 MINUTES 57 SECONDS WEST 5.00 FEET; THENCE SOUTH 88 DEGREES 21 MINUTES 03 SECONDS WEST 200.00 FEET, ALONG SAID LINE, BEING 10.00 FEET SOUTH OF AND PARALLEL TO SAID SOUTHERLY RIGHT OF WAY LINE; THENCE NORTH 01 DEGREES 38 MINUTES 57 SECONDS WEST 10.00 FEET, TO A POINT ON SAID SOUTHERLY RIGHT OF WAY LINE; THENCE NORTH 88 DEGREES 21 MINUTES 03 SECONDS EAST 404.94 FEET, ALONG SAID SOUTHERLY RIGHT OF WAY LINE, TO THE POINT OF BEGINNING.

PARCEL 4:

EASEMENTS APPURTENANT TO AND FOR THE BENEFIT OF PARCELS 1, 2, 3 AND 7 AS CREATED AND GRANTED AND SET FORTH IN EASEMENT AGREEMENT DATED SEPTEMBER 23, 1977 AND RECORDED OCTOBER 10, 1978 AS DOCUMENT 24662689 AND AS AMENDED BY AMENDMENT TO EASEMENT AGREEMENT DATED MAY 15, 1980 AND RECORDED JUNE 10, 1980 AS DOCUMENT 25482426 UPON, OVER, AND UNDER PORTIONS OF LOTS 1 TO 6, INCLUSIVE, IN HEISE'S SUBDIVISION, A SUBDIVISION OF PART OF THE NORTHWEST 1/4 OF SECTION 16, TOWNSHIP 41 NORTH, RANGE 11 EAST OF THE THIRD PRINCIPAL MERIDIAN, IN COOK COUNTY, ILLINOIS, ACCORDING TO THE PLAT THEREOF RECORDED DECEMBER 23, 1977 AS DOCUMENT 24119807; AND ALSO OVER, UPON AND UNDER PORTIONS OF THAT PART OF THE NORTHEAST 1/4 OF SECTION 17, TOWNSHIP 41 NORTH, RANGE 11 EAST OF THE THIRD PRINCIPAL MERIDIAN, IN COOK COUNTY, ILLINOIS DESCRIBED AS FOLLOWS:

COMMENCING AT THE NORTHEAST CORNER OF THE NORTHEAST 1/4 OF SECTION 17; THENCE SOUTHERLY ALONG THE EAST LINE OF SAID NORTHEAST 1/4 OF SECTION 17, A DISTANCE OF 80.0 FEET TO THE SOUTHERLY RIGHT-OF-WAY OF GOLF ROAD (STATE ROUTE 58), AS DEDICATED AND RECORDED SEPTEMBER 24, 1929 AS DOCUMENTS 10488005 AND 10488006; THENCE SOUTH 89 DEGREES, 08 MINUTES WEST ALONG SAID SOUTHERLY RIGHT-OF-WAY OF GOLF ROAD (STATE ROUTE 58), 691.05 FEET FOR A POINT OF BEGINNING; THENCE SOUTH 0 DEGREES, 52 MINUTES EAST, 265.0 FEET; THENCE SOUTH 89 DEGREES, 08 MINUTES WEST PARALLEL WITH SAID SOUTHERLY RIGHT-OF-WAY OF GOLF ROAD (STATE ROUTE 58) 196.11 FEET; THENCE NORTH 0 DEGREES, 27 MINUTES, 20 SECONDS EAST PARALLEL WITH THE WEST LINE OF SCHWAKE'S SUBDIVISION RECORDED AUGUST 11, 1970 AS DOCUMENT 21235091, NOW VACATED, 265.07 FEET TO SAID SOUTHERLY RIGHT-OF-WAY OF GOLF ROAD (STATE ROUTE 58); THENCE NORTH 89 DEGREES, 08 MINUTES EAST, ALONG SAID SOUTHERLY RIGHT-OF-WAY OF GOLF ROAD (STATE ROUTE 58), 190.0 FEET TO THE POINT OF BEGINNING, IN COOK COUNTY, ILLINOIS FOR THE OPERATION, MAINTENANCE, REPAIR, REPLACEMENT, RELOCATION AND REMOVAL OF A WATER SUPPLY LINE, SEWER AND OTHER UTILITIES.

PIN Numbers: 08-16-100-034 08-16-100-035 08-16-100-036

Address: 1701-07 Golf Road, Rolling Meadows, Lisle, Illinois

UNOFFICIAL COPY

PARCEL 5:

EASEMENTS APPURTENANT TO AND FOR THE BENEFIT OF PARCELS 1, 2 AND 3 AS CREATED AND GRANTED AND SET FORTH IN RECIPROCAL EASEMENT AND COMMON WALL AGREEMENT DATED SEPTEMBER 23, 1977 AND RECORDED OCTOBER 10, 1978 AS DOCUMENT 24662688 AND AS AMENDED BY AGREEMENT THERETO DATED NOVEMBER 21, 1979 AND RECORDED DECEMBER 17, 1979 AS DOCUMENT 25284791 UPON AND UNDER PORTIONS THAT PART OF THE NORTHEAST 1/4 OF SECTION 17, TOWNSHIP 41 NORTH, RANGE 11 EAST OF THE THIRD PRINCIPAL MERIDIAN, IN COOK COUNTY, ILLINOIS DESCRIBED AS FOLLOWS:

COMMENCING AT THE NORTHEAST CORNER OF THE NORTHEAST 1/4 OF SECTION 17; THENCE SOUTHERLY ALONG THE EAST LINE OF SAID NORTHEAST 1/4 OF SECTION 17, A DISTANCE OF 80.0 FEET TO THE SOUTHERLY RIGHT-OF-WAY OF GOLF ROAD (STATE ROUTE 58), AS DEDICATED AND RECORDED SEPTEMBER 24, 1929 AS DOCUMENTS 10488005 AND 10488006; THENCE SOUTH 89 DEGREES, 08 MINUTES WEST ALONG SAID SOUTHERLY RIGHT-OF-WAY OF GOLF ROAD (STATE ROUTE 58), 691.05 FEET FOR A POINT OF BEGINNING; THENCE SOUTH 0 DEGREES, 52 MINUTES EAST, 265.0 FEET; THENCE SOUTH 89 DEGREES, 08 MINUTES WEST PARALLEL WITH SAID SOUTHERLY RIGHT-OF-WAY OF GOLF ROAD (STATE ROUTE 58) 196.11 FEET; THENCE NORTH 0 DEGREES, 27 MINUTES, 20 SECONDS EAST PARALLEL WITH THE WEST LINE OF SCHWAKE'S SUBDIVISION RECORDED AUGUST 11, 1970 AS DOCUMENT 21235091, NOW VACATED, 265.07 FEET TO SAID SOUTHERLY RIGHT-OF-WAY OF GOLF ROAD (STATE ROUTE 58); THENCE NORTH 89 DEGREES, 08 MINUTES EAST, ALONG SAID SOUTHERLY RIGHT-OF-WAY OF GOLF ROAD (STATE ROUTE 58), 190.0 FEET TO THE POINT OF BEGINNING, IN COOK COUNTY, ILLINOIS FOR THE OPERATION, MAINTENANCE, REPAIR, REPLACEMENT, RELOCATION AND REMOVAL OF A WATER SUPPLY LINE, SEWER AND OTHER UTILITIES.

PARCEL 6:

EASEMENT APPURTENANT TO AND FOR THE BENEFIT OF PARCELS 1, 2 AND 3 AS CREATED AND GRANTED AND SET FORTH IN RECIPROCAL EASEMENT AGREEMENT DATED DECEMBER 29, 2006 AND RECORDED JANUARY 2, 2007 AS DOCUMENT 0700240149 MADE BY CONTINENTAL TOWERS, L.L.C., A DELAWARE LIMITED LIABILITY COMPANY AND CONTINENTAL TOWERS ASSOCIATE ILL. LLC, A DELAWARE LIMITED LIABILITY FOR VEHICULAR AND PEDESTRIAN INGRESS AND EGRESS AND USE OF PARKING AREA.

PARCEL 7:

LOT 6 (EXCEPT THAT PART DEDICATED FOR PART OF MEIJER DRIVE PER PLAT OF DEDICATION RECORDED DECEMBER 2, 2002 AS DOCUMENT NO. 0021325095) IN HEISE'S SUBDIVISION OF PART OF THE NORTHWEST 1/4 OF SECTION 16, TOWNSHIP 41 NORTH, RANGE 11 EAST OF THE THIRD PRINCIPAL MERIDIAN, IN COOK COUNTY,

PIN Numbers: 08-16-100-034 08-16-100-035 08-16-100-036

Address: 1701-07 Golf Road, Rolling Meadows, Lisle, Illinois

UNOFFICIAL COPY

ILLINOIS, ACCORDING TO THE PLAT THEREOF RECORDED SEPTEMBER 23, 1977 AS DOCUMENT NO. 24119807.

Parcels 1, 2, 3 and 7 also being described as follows:

Lot 2 and part of Lots 1 and 3, Casati-Heise Subdivision, and part of Lot 6, Heise's Subdivision, City of Rolling Meadows, Cook County, Illinois being more particularly described as follows:

Beginning at the Northeast corner of said Lot 3; thence N89 degrees 08'00"E, 293.60 feet; thence S00 degrees 54'02"E, 10.74 feet; thence N89 degrees 05'58"E, 200.00 feet; thence S00 degrees 54'02"E, 5.00 feet; thence N89 degrees 05'58"E, 403.00 feet; thence N00 degrees 54'02"W, 5.00 feet; thence N89 degrees 05'58"E, 142.05 feet; thence S47 degrees 09'20"E, 21.69 feet; thence N89 degrees 05'58"E, 90.09 feet; thence N47 degrees 50'40"E, 20.76 feet; thence N89 degrees 05'58"E, 273.42 feet; thence S06 degrees 05'20"W, 15.05 feet; thence N89 degrees 05'58"E, 95.93 feet; thence S48 degrees 40'17"E, 24.12 feet; thence S01 degrees 12'51"E, 164.35 feet; thence 77.88 feet along the arc of a curve to the left having a radius of 75.00 feet and a long chord subtended bearing S28 degrees 10'00"E, 74.43 feet; thence S20 degrees 09'00"W, 1,046.75 feet; thence N82 degrees 39'34"W, 61.92 feet; thence S19 degrees 40'00"W, 66.11 feet; thence N57 degrees 36'00"W, 1,556.85 feet; thence N00 degrees 27'24"E, 406.45 feet; thence N37 degrees 03'42"E, 51.97 feet; thence N89 degrees 08'00"E, 140.99 feet to the point of beginning.

Permanent Index Number: 08-16-100-034-0000 (affects part of Parcel 1 and all of Parcel 3);

Permanent Index Number: 08-16-100-036-0000 (affects Parcel 2);

Permanent Index Number: 08-16-100-035-0000 (affects remainder of Parcel 1); and

Permanent Index Number: 08-16-100-024-0000 (affects to Parcel 7).


PIN Numbers: 08-16-100-034 08-16-100-035 08-16-100-036

Address: 1701-07 Golf Road, Rolling Meadows, Lisle, Illinois


UNOFFICIAL COPY

STATE OF ILLINOIS)
) ss.
COUNTY OF C O O K)

I, Brent M. Duelm, being first duly sworn on oath, depose and state that I am Chief Financial Officer of Claimant, and am authorized as agent to execute this Final Satisfaction and Final Release of Original Contractor's Claim for Mechanics Lien of Leopardo Companies, Inc. (Lower Level, First Claim of Two) on behalf of Claimant.


Brent M. Duelm

SUBSCRIBED AND SWORN TO
before me this 21 day of June, 2020.


Notary Public



THIS INSTRUMENT WAS PREPARED BY
AND AFTER RECORDING SHOULD BE RETURNED TO:

John S. Mrowiec
Conway & Mrowiec Attorneys LLLP
20 South Clark Street
Suite 1830
Chicago, Illinois 60603
(312) 658-1100

PIN Numbers: 08-16-100-034 08-16-100-035 08-16-100-036

Address: 1701-07 Golf Road, Rolling Meadows, Illinois