

UNOFFICIAL COPY

THIS DOCUMENT WAS
PREPARED BY:

Forde & O'Meara LLP
Lisa J. Saul, Esq.
111 W. Washington, Suite 1100
Chicago, Illinois 60602



Doc# 2023140027 Fee \$88.00

RHSP FEE:\$9.00 RPRF FEE: \$1.00

EDWARD M. MOODY

COOK COUNTY RECORDER OF DEEDS

DATE: 08/18/2020 10:44 AM PG: 1 OF 8

Chicago Title

2023140027 **WARRANTY DEED**

THIS INDENTURE is made as of this 15th day of July, 2020 by and between **Michael A. Dennis and Debra Dennis as Husband and Wife**, of the city of , State of Illinois (collectively, the "Grantors"), and **Stephen Potter as SINGLE MAN** of the City of Chicago State of Illinois ("Grantee").

WITNESSETH, that Grantors, for and in consideration of Ten Dollars (\$10.00), and other good and valuable considerations, to it in hand paid by Grantee, the receipt of which is hereby acknowledged, does by these presents CONVEY AND WARRANT unto Grantee, all interest in the following described real estate situated in the County of Chicago, in the State of Illinois to wit:


See Exhibit A attached hereto

SUBJECT TO: General real estate taxes not yet due and payable at the time of closing; covenants, conditions and restrictions of record; building lines and easements, if any; and public and utility easements.

Hereby releasing and waiving all rights under and by virtue of the Homestead Exemption Laws of the State of Illinois.



Permanent Real Estate Tax Number: 14-28-322-045-1132 and 14-33-105-036-1006
Address of Real Estate: 457 West Fullerton Parkway, Unit 2W, Chicago, IL 60614

SIGNATURE PAGE FOLLOWS

REAL ESTATE TRANSFER TAX	06-Aug-2020
 CHICAGO:	5,381.25
CTA:	2,152.50
TOTAL:	7,533.75

14-33-105-036-1006 | 20200701633171 | 1-841-824-224

* Total does not include any applicable penalty or interest due.


REAL ESTATE TRANSFER TAX	06-Aug-2020
 COUNTY:	358.75
 ILLINOIS:	717.50
TOTAL:	1,076.25

14-33-105-036-1006 | 20200701633171 | 1-801-682-656


S
P
S
M
SC
E
INT

UNOFFICIAL COPY

IN WITNESS WHEREOF, Grantors aforesaid have signed and sealed this Deed this 13th day of July, 2020.



Michael A. Dennis



Debra Dennis

Property of Cook County Clerk's Office

UNOFFICIAL COPY

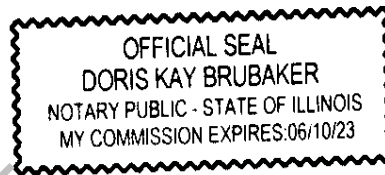
State of ILLINOIS)
) ss
County of COOK)

I, the undersigned, a Notary Public in and for said County, in the State aforesaid, DO HEREBY CERTIFY that Michael A. Dennis and Debra Dennis, personally known to me to be the same persons whose names are subscribed to the foregoing instrument, appeared before me this day in person, and acknowledged that they signed, sealed and delivered this said instrument as their free and voluntary act, for the uses and purposes therein set forth, including the release and waiver of the right of homestead.

GIVEN under my hand and official seal, this 13th day of July, 2020.

Doris Kay Brubaker
Notary Public

Commission expires:



Property of Cook County Clerk's Office

UNOFFICIAL COPY

Send Subsequent Tax Bills To:

STEPHEN POTTER
457 W. WILSON ST #2W
MICHAEL, IL 60614

After Recording Return To:

ROBIN KING
NO 5 PATTEN ST
MORTON, IL

Property of Cook County Clerk's Office

UNOFFICIAL COPY

LEGAL DESCRIPTION

Order No.: 20GSC254020LP

For APN/Parcel ID(s): 14-33-105-036-1006 and 14-28-322-045-1132

PARCEL 1:

UNIT NUMBER 457-2, IN THE FULLERTON COLNNADE CONDOMINIUM, AS DELINEATED ON A SURVEY OF THE FOLLOWING DESCRIBED REAL ESTATE:

THE WEST 67 FEET (EXCEPTING THEREFROM THE EAST 4 FEET OF THE NORTH 75 FEET THEREOF) OF LOT 19 IN WILLIAM BARRY'S SUBDIVISION OF BLOCK 4 IN THE CANAL TRUSTEES' SUBDIVISION OF SECTION 33, TOWNSHIP 40 NORTH, RANGE 14 EAST OF THE THIRD PRINCIPAL MERIDIAN, IN COOK COUNTY, ILLINOIS;

WHICH SURVEY IS ATTACHED AS EXHIBIT "A" TO THE DECLARATION OF CONDOMINIUM RECORDED AS DOCUMENT NUMBER 25190428 TOGETHER WITH ITS UNDIVIDED PERCENTAGE INTEREST IN THE COMMON ELEMENTS.

PARCEL 2:

UNIT 14, 14A IN THE LINCOLN PARK GARAGE CONDOMINIUM AS DELINEATED AND DEFINED ON THE PLAT OF SURVEY OF THE FOLLOWING DESCRIBED PARCEL OF REAL ESTATE: LOT 2 IN R. LOTHOLZ'S SUBDIVISION OF LOTS 6 AND 7 IN BAIRD'S LINCOLN PARK ADDITION TO CHICAGO, BEING A SUBDIVISION OF THE SOUTH EAST 1/4 OF THE SOUTHWEST 1/4 OF SECTION 28, TOWNSHIP 40 NORTH, RANGE 14 EAST OF THE THIRD PRINCIPAL MERIDIAN, ACCORDING TO THE PLAT THEREOF RECORDED MARCH 11, 1907, AS DOCUMENT NO. 4001675, IN BOOK 95, PAGE 17, IN COOK COUNTY, ILLINOIS, EXCEPT PARCELS 1, 2 AND 3 DESCRIBED AS FOLLOWS:

PARCEL A:

COMMERCIAL PROPERTY "A": THE PROPERTY AND SPACE AT THE FIRST FLOOR OF A 2 STORY AND BASEMENT BUILDING AT 2413-2433 NORTH CLARK STREET, CHICAGO, ILLINOIS, LYING BETWEEN HORIZONTAL PLANES AT ELEVATIONS OF 21.50 FEET AND 32.75 FEET, CITY OF CHICAGO DATUM, AND LYING WITHIN THE FOLLOWING DESCRIBED BOUNDARIES OF THE PART OF THE SOUTHERLY 102 FEET 1/2 INCH OF THE WESTERLY 215 FEET OF LOT 4 IN BAIRD'S LINCOLN PARK ADDITION TO CHICAGO, BEING A SUBDIVISION IN THE SOUTH EAST 1/4 OF THE SOUTHWEST 1/4 OF SECTION 28, TOWNSHIP 40 NORTH, RANGE 14 EAST OF THE THIRD PRINCIPAL MERIDIAN, IN COOK COUNTY, ILLINOIS, DESCRIBED AS FOLLOWS: COMMENCING AT A POINT ON THE EASTERLY LINE OF NORTH CLARK STREET AND THE WESTERLY LINE OF SAID LOT 4, 1.28 FEET SOUTHERLY OF THE NORTHERLY LINE OF THE SOUTHERLY 102 FEET 1/2 INCH OF SAID LOT 4; THENCE SOUTHERLY ON THE WESTERLY LINE OF SAID LOT 4, 15.78 FEET; THENCE EASTERLY AT RIGHT ANGLES, 17.61 FEET; THENCE NORTHERLY AT RIGHT ANGLES, 1.50 FEET; THENCE EASTERLY AT RIGHT ANGLES, 1.40 FEET; THENCE SOUTHERLY AT RIGHT ANGLES, 1.25 FEET; THENCE EASTERLY AT RIGHT ANGLES, 10.65 FEET, THENCE NORTHERLY AT RIGHT ANGLES, 4.64 FEET; THENCE EASTERLY AT RIGHT ANGLES, 6.78 FEET; THENCE SOUTHERLY AT RIGHT ANGLES, 3.30 FEET; THENCE EASTERLY AT RIGHT ANGLES, 0.64 FEET; THENCE SOUTHERLY AT RIGHT ANGLES, 0.83 FEET; THENCE EASTERLY, 19.20 FEET TO A POINT 56.18 FEET EASTERLY OF THE WESTERLY LINE OF SAID LOT 4 AND 14.41 FEET SOUTHERLY OF THE NORTHERLY LINE OF THE SOUTHERLY

UNOFFICIAL COPY

LEGAL DESCRIPTION

(continued)

102 FEET 1/2 INCH OF SAID LOT 4; THENCE NORTHERLY PARALLEL TO THE WESTERLY LINE OF SAID LOT 4, 1.84 FEET; THENCE EASTERLY AT RIGHT ANGLES, 1.06 FEET; THENCE SOUTHERLY AT RIGHT ANGLES, 1.84 FEET; THENCE EASTERLY AT RIGHT ANGLES, 11.44 FEET; THENCE NORTHERLY AT RIGHT ANGLES, 13.11 FEET TO A POINT 1.30 FEET SOUTHERLY OF THE NORTHERLY LINE OF THE AFORESAID SOUTHERLY 102 FEET 1/2 INCH OF LOT 4; THENCE WESTERLY 68.68 FEET TO THE PLACE OF BEGINNING;

PARCEL B:

COMMERCIAL PROPERTY "B": THE PROPERTY AND SPACE AT THE FIRST FLOOR OF A 2 STORY AND BASEMENT BUILDING AT 2413-2433 NORTH CLARK STREET, CHICAGO, ILLINOIS, LYING BETWEEN HORIZONTAL PLANES AT ELEVATIONS OF 21.50 FEET AND 32.83 FEET, CITY OF CHICAGO DATUM, AND LYING WITHIN THE FOLLOWING DESCRIBED BOUNDARIES OF THAT PART OF THE SOUTHERLY 102 FEET 1/2 INCH OF THE WESTERLY 215 FEET OF LOT 4 IN BAIRD'S LINCOLN PARK ADDITION TO CHICAGO, BEING A SUBDIVISION IN THE SOUTH EAST 1/4 OF THE SOUTHWEST 1/4 OF SECTION 28, TOWNSHIP 40 NORTH, RANGE 14 EAST OF THE THIRD PRINCIPAL MERIDIAN, IN COOK COUNTY, ILLINOIS, DESCRIBED AS FOLLOWS: COMMENCING AT A POINT ON THE EAST LINE OF NORTH CLARK STREET AND THE WEST LINE OF SAID LOT 4, 37.15 FEET SOUTHERLY OF THE NORTHERLY LINE OF THE AFORESAID SOUTHERLY 102 FEET 1/2 INCH OF SAID LOT 4; THENCE EASTERLY AT RIGHT ANGLES TO SAID LOT LINE, 1.95 FEET; THENCE NORTHERLY AT RIGHT ANGLES, 2.57 FEET; THENCE EASTERLY AT RIGHT ANGLES, 15.66 FEET; THENCE SOUTHERLY AT RIGHT ANGLES, 1.72 FEET; THENCE EASTERLY AT RIGHT ANGLES, 1.75 FEET; THENCE NORTHERLY AT RIGHT ANGLES, 1.72 FEET; THENCE EASTERLY AT RIGHT ANGLES, 16.33 FEET; THENCE SOUTHERLY AT RIGHT ANGLES, 1.55 FEET; THENCE EASTERLY AT RIGHT ANGLES, 1.72 FEET; THENCE NORTHERLY AT RIGHT ANGLES, 1.55 FEET; THENCE EASTERLY 5.96 FEET TO A POINT 43.23 FEET EASTERLY OF THE WESTERLY LINE OF SAID LOT 4 AND 35.86 FEET SOUTHERLY OF THE NORTHERLY LINE OF THE SOUTHERLY 102 FEET 1/2 INCH OF SAID LOT 4; THENCE EASTERLY, 5.62 FEET TO A POINT 47.13 FEET EASTERLY OF THE WESTERLY LINE OF SAID LOT 4 AND 39.90 FEET SOUTH OF THE NORTHERLY LINE OF THE SOUTHERLY 102 FEET 1/2 INCH OF SAID LOT 4; THENCE EASTERLY PARALLEL TO THE NORTHERLY LINE OF SAID SOUTHERLY 102 FEET 1/2 INCH OF SAID LOT 4, 5.80 FEET; THENCE NORTHERLY AT RIGHT ANGLES, 2.98 FEET; THENCE EASTERLY 3.17 FEET TO A POINT 56.06 FEET EASTERLY OF THE WESTERLY LINE OF SAID LOT 4 AND 37.42 FEET SOUTHERLY OF THE NORTHERLY LINE OF SAID SOUTHERLY 102 FEET 1/2 INCH OF SAID LOT 4; THENCE SOUTHERLY PARALLEL TO THE WESTERLY LINE OF SAID LOT 4, 1.75 FEET; THENCE EASTERLY AT RIGHT ANGLES, 1.75 FEET; THENCE NORTHERLY AT RIGHT ANGLES, 1.75 FEET; THENCE EASTERLY AT RIGHT ANGLES, 19.57 FEET; THENCE SOUTHERLY AT RIGHT ANGLES, 2.11 FEET; THENCE EASTERLY AT RIGHT ANGLES, 1.26 FEET; THENCE NORTHERLY AT RIGHT ANGLES, 2.11 FEET; THENCE EASTERLY AT RIGHT ANGLES, 20.02 FEET; THENCE SOUTHERLY AT RIGHT ANGLES, 1.17 FEET; THENCE EASTERLY AT RIGHT ANGLES, 1.24 FEET TO A POINT 99.90 FEET EASTERLY OF THE WESTERLY LINE OF SAID LOT 4; THENCE SOUTHERLY PARALLEL TO THE WESTERLY LINE OF SAID LOT 4, 23.85 FEET; THENCE WESTERLY AT RIGHT ANGLES, 1.20 FEET; THENCE SOUTHERLY AT RIGHT ANGLES, 2.15 FEET; THENCE EASTERLY AT RIGHT ANGLES, 1.20 FEET; THENCE SOUTHERLY AT RIGHT ANGLES, 22.93 FEET; THENCE WESTERLY AT RIGHT ANGLES, 1.06 FEET; THENCE SOUTHERLY AT RIGHT ANGLES, 1.82 FEET; THENCE EASTERLY AT RIGHT ANGLES, 1.06 FEET; THENCE SOUTHERLY AT RIGHT ANGLES, 5.31 FEET; THENCE WESTERLY AT RIGHT ANGLES, 1.20 FEET; THENCE SOUTHERLY AT RIGHT ANGLES, 6.20 FEET TO A POINT 100.87 FEET SOUTHERLY OF THE NORTHERLY LINE OF THE SOUTHERLY 102 FEET 1/2 INCH OF SAID LOT 4; THENCE WESTERLY 98.70 FEET TO A POINT IN THE WESTERLY LINE OF SAID LOT 4, 100.82 FEET SOUTHERLY OF THE NORTHERLY LINE OF THE SOUTHERLY 102 FEET 1/2 INCH OF SAID LOT 4; THENCE NORTHERLY ON THE WESTERLY LINE OF SAID LOT 4, 63.67

UNOFFICIAL COPY

LEGAL DESCRIPTION

(continued)

FEET TO THE PLACE OF BEGINNING;

PARCEL C:

COMMERCIAL PROPERTY "C": THE PROPERTY AND SPACE AT THE FIRST FLOOR OF A 2 STORY BUILDING AT 2413-2433 NORTH CLARK STREET, CHICAGO, ILLINOIS, LYING BETWEEN HORIZONTAL PLANES AT ELEVATIONS OF 22.00 FEET AND 35.87 FEET, CITY OF CHICAGO DATUM, AND LYING WITHIN THE FOLLOWING DESCRIBED BOUNDARIES OF THAT PART OF LOT 2 IN R. LOTHOLZ'S SUBDIVISION OF LOTS 6 AND 7 IN BAIRD'S LINCOLN PARK ADDITION TO CHICAGO, BEING A SUBDIVISION OF THE SOUTH EAST 1/4 OF THE SOUTHWEST 1/4 OF SECTION 28, TOWNSHIP 40 NORTH, RANGE 14 EAST OF THE THIRD PRINCIPAL MERIDIAN, ACCORDING TO THE PLAT THEREOF RECORDED MARCH 11, 1907 AS DOCUMENT NO. 4001675, IN BOOK 95, PAGE 17, IN COOK COUNTY, ILLINOIS, DESCRIBED AS FOLLOWS: COMMENCING AT A POINT ON THE EAST LINE OF NORTH CLARK STREET AND THE WEST LINE OF SAID LOT 2, 100.08 FEET NORTHERLY OF THE SOUTH WEST CORNER OF SAID LOT 2; THENCE SOUTHERLY ON THE WESTERLY LINE OF SAID LOT 2, 99.02 FEET; THENCE EASTERLY ON A LINE 1.06 FEET NORTHERLY OF AND PARALLEL TO THE SOUTHERLY LINE OF SAID LOT 2, 88.82 FEET; THENCE NORTHERLY AT RIGHT ANGLES, 2.45 FEET; THENCE EASTERLY AT RIGHT ANGLES, 39.16 FEET; THENCE NORTHERLY AT RIGHT ANGLES, 7.53 FEET; THENCE EASTERLY AT RIGHT ANGLES, 28.05 FEET; THENCE NORTHERLY AT RIGHT ANGLES, 18.15 FEET; THENCE EASTERLY AT RIGHT ANGLES, 7.04 FEET; THENCE NORTHERLY AT RIGHT ANGLES, 7.37 FEET; THENCE WESTERLY AT RIGHT ANGLES, 7.04 FEET; THENCE NORTHERLY AT RIGHT ANGLES, 15.98 FEET TO A POINT 52.54 FEET NORTH OF THE SOUTH LINE OF SAID LOT 2; THENCE WESTERLY PARALLEL TO THE SOUTH LINE OF SAID LOT 2, 6.07 FEET; THENCE WESTERLY ON A CURVE CONVEX TO THE SOUTH RADIUS OF 1.0 FEET, 1.45 FEET TO A POINT ON SAID LINE 52.54 FEET NORTH OF THE SOUTH LINE OF SAID LOT 2; THENCE WESTERLY ON SAID PARALLEL LINE, 18.33 FEET; THENCE WESTERLY ON A CURVE CONVEX TO THE SOUTH, RADIUS OF 1.0 FEET, 1.45 FEET TO A POINT ON SAID PARALLEL LINE; THENCE WESTERLY ON SAID PARALLEL LINE, 19.63 FEET; THENCE EASTERLY ON A CURVE CONVEX TO THE SOUTH, RADIUS OF 1.0 FEET, 1.45 FEET TO A POINT ON SAID PARALLEL LINE; THENCE WESTERLY ON SAID PARALLEL LINE, 0.10 FEET; THENCE NORTHERLY AT RIGHT ANGLES, 3.96 FEET; THENCE WESTERLY AT RIGHT ANGLES, 13.01 FEET; THENCE NORTHERLY AT RIGHT ANGLES, 4.80 FEET; THENCE EASTERLY AT RIGHT ANGLES, 5.03 FEET; THENCE NORTHERLY, 37.50 FEET TO A POINT 99.92 FEET EAST OF THE WEST LINE AND 99.80 FEET NORTH OF THE SOUTH LINE OF SAID LOT 2; THENCE WESTERLY ON A LINE PARALLEL TO THE NORTH LINE OF SAID LOT 2, 7.20 FEET; THENCE NORTHERLY AT RIGHT ANGLES, 0.40 FEET; THENCE WESTERLY AT RIGHT ANGLES, 5.65 FEET; THENCE NORTHERLY AT RIGHT ANGLES, 1.16 FEET; THENCE WESTERLY AT RIGHT ANGLES, 18.10 FEET; THENCE SOUTHERLY AT RIGHT ANGLES, 1.16 FEET; THENCE WESTERLY AT RIGHT ANGLES, 4.08 FEET; THENCE NORTHERLY AT RIGHT ANGLES 0.88 FEET; THENCE WESTERLY PARALLEL TO THE NORTHERLY LINE OF SAID LOT 2, 15.45 FEET; THENCE SOUTHERLY AT RIGHT ANGLES, 0.88 FEET; THENCE WESTERLY AT RIGHT ANGLES, 4.85 FEET; THENCE NORTHERLY AT RIGHT ANGLES, 0.88 FEET; THENCE WESTERLY PARALLEL TO THE NORTHERLY LINE OF SAID LOT 2, 17.34 FEET; THENCE SOUTHERLY AT RIGHT ANGLES, 1.54 FEET; THENCE WESTERLY AT RIGHT ANGLES, 4.65 FEET; THENCE NORTHERLY AT RIGHT ANGLES, 1.54 FEET; THENCE WESTERLY, 22.50 FEET TO THE PLACE OF BEGINNING, ALL IN COOK COUNTY, ILLINOIS

WHICH SURVEY IS ATTACHED AS EXHIBIT "B" TO THE DECLARATION OF CONDOMINIUM RECORDED JANUARY 29, 1999 AS DOCUMENT NUMBER 99097240, AS AMENDED FROM TIME TO TIME, TOGETHER WITH ITS UNDIVIDED PERCENTAGE INTEREST IN THE COMMON ELEMENTS. PARCEL II: EASEMENT APPURTENANT FOR THE BENEFIT OF PARCEL I FOR

UNOFFICIAL COPY

LEGAL DESCRIPTION

(continued)

STRUCTURAL SUPPORT AS CREATED BY THE DECLARATION OF COVENANTS, CONDITIONS, RESTRICTIONS AND EASEMENTS DATED APRIL 28, 1998 BETWEEN LASALLE NATIONAL BANK, AS TRUSTEE UNDER TRUST NUMBER 102880 AND AMERICAN NATIONAL BANK AND TRUST COMPANY OF CHICAGO, AS TRUSTEE UNDER TRUST NUMBER 123515-08 RECORDED MAY 12, 1998 AS DOCUMENT NUMBER 98391079 OVER THE LAND DESCRIBED THEREIN.

PARCEL 3:

EASEMENT APPURTENANT FOR THE BENEFIT OF PARCEL 2 FOR STRUCTURAL SUPPORT AS CREATED BY THE DECLARATION OF COVENANTS, CONDITIONS, RESTRICTIONS AND EASEMENTS DATED APRIL 28, 1998 BETWEEN LASALLE NATIONAL BANK, AS TRUSTEE UNDER TRUST NUMBER 102880 AND AMERICAN NATIONAL BANK AND TRUST COMPANY OF CHICAGO, AS TRUSTEE UNDER TRUST NUMBER 123515-08 RECORDED MAY 12, 1998 AS DOCUMENT NUMBER 98391079 OVER THE LAND DESCRIBED THEREIN.

Property of Cook County Clerk's Office