

# UNOFFICIAL COPY

**PREPARED BY:**

BMO HARRIS BANK N.A.  
PO BOX 2058  
MILWAUKEE WI 53201-2058

Doc#: 2024621143 Fee: \$98.00  
Edward M. Moody  
Cook County Recorder of Deeds  
Date: 09/02/2020 11:55 AM Pg: 1 of 2

**WHEN RECORDED MAIL TO:**

BMO HARRIS BANK N.A.  
PO BOX 2058  
MILWAUKEE WI 53201-2058

**SUBMITTED BY:** Nicole Simle

---

## RELEASE OF MORTGAGE

Illinois

KNOW ALL MEN BY THESE PRESENTS that, **BMO HARRIS BANK N.A.**, the mortgagee of a certain mortgage, whose parties, dates and recording information are below, does hereby cancel and discharge said mortgage.

Original Mortgagor(s): THOMAS J. NATHAN AND COLLEEN J. NATHAN, HUSBAND AND WIFE, AS TENANTS BY THE ENTIRETY

Original Mortgagee(s): **BMO HARRIS BANK N.A.**

Dated: 12/23/2016 Recorded: 01/18/2017 as Instrument No: 1701804067

Loan Amount: **\$358000.00**

Legal Description: SEE ATTACHED LEGAL DESCRIPTION


Parcel Tax ID: **05-27-400-106-0000**

County: Cook County, State of Illinois

Property Address: 913 WESTERFIELD DR WILMETTE, IL 60091

IN WITNESS WHEREOF, this instrument was executed, signed and delivered by the undersigned effective **07/16/2020**.

**BMO HARRIS BANK N.A.**

By: 


Name: **Matthew Plotz**

Title: **Officer**

STATE OF **Wisconsin** } s.s.  
COUNTY OF **Waukesha**

This instrument was acknowledged before me on **07/16/2020**, by **Matthew Plotz, Officer of BMO HARRIS BANK N.A.**


Witness my hand and official seal.



Notary Public: **Nicole L. Simle**

My Commission Expires: **06/13/2024**

Drafted By: **Nicole Simle**



# UNOFFICIAL COPY

Legal Description: PARCEL 1: LOT 2-B AND THE SOUTH 12.50 FEET OF LOT P-2A AND P-2B IN WESTERFIELD SQUARE BEING A RESUBDIVISION OF PART OF THE EAST HALF OF FRACTIONAL SECTION 27, TOWNSHIP 42 NORTH, RANGE 13 EAST OF THE THIRD PRINCIPAL MERIDIAN, ACCORDING TO PLAT THEREOF REGISTERED IN THE OFFICE OF THE REGISTRAR OF TITLES OF COOK COUNTY, ILLINOIS, ON JANUARY 26, 1966 AS DOCUMENT NUMBER 2253372 AND RECORDED WITH THE RECORDER OF DEEDS AS DOCUMENT NUMBER 19722379 AND CERTIFICATE OF CORRECTION THEREOF REGISTERED ON FEBRUARY 17, 1966 AS DOCUMENT NUMBER 2256817 AND RECORDED ON MARCH 14, 1966 AS DOCUMENT NUMBER 19764951 IN COOK COUNTY, ILLINOIS.

PARCEL 2: EASEMENTS AS SET FORTH IN THE DECLARATION OF COVENANTS AND RESTRICTIONS FOR WESTERFIELD SQUARE, DATED FEBRUARY 16, 1966 AND RECORDED MARCH 21, 1966 AS DOCUMENT NUMBER 19771628 AND FILED AS DOCUMENT NUMBER LR 2261568 MADE BY HARRIS TRUST AND SAVINGS BANK, AS TRUSTEE UNDER TRUST AGREEMENT DATED OCTOBER 16, 1964 AND KNOWN AS TRUST NO. 31683 AND PLAT OF SUBDIVISION OF WESTERFIELD SQUARE, RECORDED JANUARY 26, 1966 AS DOCUMENT NUMBER 19722379 AND FILED JANUARY 25, 1966 AS DOCUMENT NUMBER LR 2253372 AND AS CREATED BY THE DEED FROM HARRIS TRUST AND SAVINGS BANK, TRUSTEE UNDER TRUST AGREEMENT DATED OCTOBER 16, 1964 AND KNOWN AS TRUST NO. 31683 TOMARK C. DALIERE AND MARIE H. DALIERE, HIS WIFE, DATED JANUARY 18, 1968 AND RECORDED FEBRUARY 7, 1968 AS DOCUMENT NUMBER 20399163 FOR THE BENEFIT OF PARCEL 1 AFORESAID FOR INGRESS AND EGRESS OVER AND ACROSS THAT PART OF THE COMMON AREA SHOWN ON THE PLAT OVER LOTS 1 TO 8 BOTH INCLUSIVE IN WESTERFIELD SQUARE AFORESAID, ALL IN COOK COUNTY, ILLINOIS.

Cook County Clerk's Office