

UNOFFICIAL COPY

Doc#. 2030228037 Fee: \$98.00
Edward M. Moody
Cook County Recorder of Deeds
Date: 10/28/2020 10:05 AM Pg: 1 of 4

When Recorded Mail To:
Wells Fargo Home Mortgage
C/O Nationwide Title Clearing,
Inc. 2100 Alt. 19 North
Palm Harbor, FL 34683

Loan Number 0524914892

SATISFACTION OF MORTGAGE

The undersigned declares that it is the present lienholder of a Mortgage made by **MIRIAM WALLACE to MORTGAGE ELECTRONIC REGISTRATION SYSTEMS, INC., AS MORTGAGEE, AS NOMINEE FOR HOMESERVICES LENDING, LLC, ITS SUCCESSORS AND ASSIGNS** bearing the date 10/30/2015 and recorded in the Office of the Recorder of **COOK** County, in the State of **Illinois**, in **Document # 1530908042**.

The above described Mortgage is, with the note accompanying it, fully paid, satisfied, and discharged. The recorder of said County is authorized to enter this satisfaction/discharge of record, with respect to the property therein described as situated in the County of COOK, State of Illinois as follows, to wit:

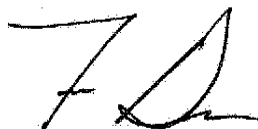
SEE ATTACHED EXHIBIT A

Tax Code/PIN: 04-35-314-041-1023

Property is commonly known as: 702 WAUKEGAN RD UNIT 305A, GLENVIEW, IL 60025.

Dated this 24th day of September in the year 2020

MORTGAGE ELECTRONIC REGISTRATION SYSTEMS, INC. ("MERS"), AS MORTGAGEE, AS NOMINEE FOR HOMESERVICES LENDING, LLC, ITS SUCCESSORS AND ASSIGNS



FRANCIS DENARDO

VICE PRESIDENT

All persons whose signatures appear above are employed by NTC, have qualified authority to sign and have reviewed this document and supporting documentation prior to signing.

WFHRC 416395063 MORTGAGE ELECTRONIC REGISTRATION SYSTEMS, INC. (MERS) MIN 101274200000261504
MERS PHONE 1-888-679-6377 MERS Mailing Address: P.O. Box 2026, Flint, MI 48501-2026 DOCR E242009-12:42:38 [C-4]
ERCNIL1




D0058826974

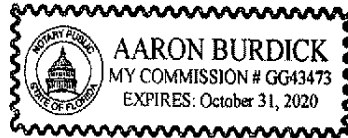
UNOFFICIAL COPY

Loan Number 0524914892

STATE OF FLORIDA
COUNTY OF PINELLAS

The foregoing instrument was acknowledged before me by means of physical presence or online notarization on this 24th day of September in the year 2020, by Francis DeNardo as VICE PRESIDENT of MORTGAGE ELECTRONIC REGISTRATION SYSTEMS, INC. ("MERS"), AS MORTGAGEE, AS NOMINEE FOR HOMESERVICES LENDING, LLC, ITS SUCCESSORS AND ASSIGNS, who, as such VICE PRESIDENT being authorized to do so, executed the foregoing instrument for the purposes therein contained. He/she/they is (are) personally known to me.


AARON BURDICK
COMM EXPIRES: 10/31/2020



Document Prepared By: Dave LaRosa/NTC, 2100 Alt. 19 North, Palm Harbor, FL 34683 (800)346-9152

FOR THE PROTECTION OF THE OWNER, THIS RELEASE SHOULD BE FILED WITH THE OFFICE OF THE RECORDER IN WHOSE OFFICE THE MORTGAGE OR DEED OF TRUST WAS FILED.

WFHRC 416395063 MORTGAGE ELECTRONIC REGISTRATION SYSTEMS, INC. (MERS) MIN 101274200000261504
MERS PHONE 1-888-679-6377 MERS Mailing Address: P.O. Box 2026, Flint, MI 48501-2026 DOCR T242009-12:42:38 [C-4]
ERCNIL1



D0058826974

Property of Cook County Clerk's Office

UNOFFICIAL COPY

EXHIBIT 'A'

PARCEL 1: UNIT NO. "305A" IN ORCHARD GLEN CONDOMINIUM NUMBER 1, AS DELINEATED ON SURVEY OF A PARCEL OF LAND, BEING PART OF LOT 2 IN ORCHARD GARDENS SUBDIVISION, A SUBDIVISION OF PART OF THE SOUTH 1/2 OF THE SOUTH 1/2 OF SECTION 35, TOWNSHIP 42 NORTH, RANGE 12 EAST OF THE THIRD PRINCIPAL MERIDIAN, ACCORDING TO THE PLAT THEREOF REGISTERED IN THE OFFICE OF THE REGISTRAR OF TITLES OF COOK COUNTY, ILLINOIS, ON MARCH 16, 1959 AS DOCUMENT NUMBER LR1849370, WHICH PARCEL OF LAND IS BOUNDED AND DESCRIBED AS FOLLOWS: COMMENCING AT THE SOUTHEAST CORNER OF SAID LOT 2, AND RUNNING, THENCE WEST ALONG THE SOUTH LINE OF SAID LOT 2, A DISTANCE OF 359.25 FEET TO A POINT; THENCE NORTH ALONG A STRAIGHT LINE, PERPENDICULAR TO SAID SOUTH LINE OF LOT 2, A DISTANCE OF 25 FEET TO A POINT OF BEGINNING FOR THE PARCEL OF LAND HEREINAFTER DESCRIBED; THENCE NORTHWESTERLY ALONG A STRAIGHT LINE, A DISTANCE OF 149.91 FEET A POINT WHICH IS 164.12 FEET NORTH (MEASURED PERPENDICULAR TO SAID SOUTH LINE OF LOT 2) AND 415.10 FEET WEST (MEASURED ALONG SAID SOUTH LINE OF LOT 2) FROM AFORESAID SOUTHEAST CORNER OF LOT 2; THENCE NORTHEASTERLY ALONG A STRAIGHT LINE, A DISTANCE OF 110.79 FEET TO A POINT WHICH IS 242.46 FEET NORTH (MEASURED PERPENDICULAR TO SAID SOUTH LINE OF LOT 2) AND 336.76 FEET WEST (MEASURED ALONG SAID SOUTH LINE OF LOT 2) FROM AFORESAID SOUTHEAST CORNER OF LOT 2; THENCE EAST ALONG A LINE PARALLEL WITH SAID SOUTH LINE OF LOT 2, A DISTANCE OF 97.12 FEET; THENCE SOUTHEASTERLY ALONG A STRAIGHT LINE, A DISTANCE OF 70.54 FEET TO A POINT WHICH IS 192.58 FEET NORTH (MEASURED PERPENDICULAR TO SAID SOUTH LINE OF LOT 2) AND 189.76 FEET WEST (MEASURED ALONG SAID SOUTH LINE OF LOT 2) AND FROM AFORESAID SOUTHEAST CORNER OF LOT 2; THENCE SOUTH ALONG A LINE PERPENDICULAR TO SAID SOUTH LINE OF LOT 2, A DISTANCE OF 142.58 FEET, TO A POINT 50.0 FEET NORTH OF SAID SOUTH LINE; THENCE WEST ALONG A LINE PERPENDICULAR TO SAID LAST DESCRIBED LINE, A DISTANCE OF 32.00 FEET; THENCE SOUTH ALONG A LINE PERPENDICULAR TO SAID SOUTH LINE OF LOT 2, A DISTANCE OF 25.00 FEET; THENCE WEST ALONG A LINE 25.00 FEET NORTH FROM AND PARALLEL WITH SOUTH LINE OF LOT 2 AFORESAID, A DISTANCE OF 137.49 FEET TO THE POINT OF BEGINNING; IN COOK COUNTY, ILLINOIS (HEREINAFTER REFERRED TO AS PARCEL) WHICH SURVEY IS ATTACHED AS EXHIBIT 'A' TO DECLARATION OF CONDOMINIUM RECORDED IN THE OFFICE OF THE RECORDER OF DEEDS OF COOK COUNTY, ILLINOIS, AS DOCUMENT NUMBER LR2885260 AS AMENDED FROM TIME TO TIME, TOGETHER WITH AN UNDIVIDED PERCENTAGE INTEREST IN SAID PARCEL (EXCEPTING FROM SAID PARCEL ALL THE PROPERTY AND SPACE COMPRISING ALL THE UNITS THEREOF AS DEFINED AND SET FORTH IN SAID DECLARATION AND SURVEY), IN COOK COUNTY, ILLINOIS.

PARCEL 2: EASEMENT APPURTENANT TO AND FOR THE BENEFIT OF PARCEL 1, AFORESAID AS SET FORTH IN INSTRUMENT RECORDED AS DOCUMENT LR2885259 AND AS CREATED BY DEED FROM AMALGAMATED TRUST AND SAVING BANK, CORPORATION OF ILLINOIS, AS TRUSTEE UNDER TRUST AGREEMENT DATED JANUARY 29, 1975 AS TRUST NUMBER 2805 TO HENRY J. KADING AND LORETTA M. KADING, HIS WIFE DATED SEPTEMBER 15, 1977 AND FILED OCTOBER 6, 1977 AS DOCUMENT LR2972416 OVER AND UPON THAT PART OF LOT 2 IN ORCHARD GARDENS SUBDIVISION, A SUBDIVISION OF PART OF THE SOUTH 1/2 OF THE SOUTH 1/2 OF SECTION 35, TOWNSHIP 42 NORTH, RANGE 12 EAST OF THE THIRD PRINCIPAL MERIDIAN, ACCORDING TO THE PLAT THEREOF REGISTERED IN THE OFFICE OF THE REGISTRAR OF TITLES OF COOK COUNTY, ILLINOIS, ON MARCH 16, 1959 AS DOCUMENT NUMBER 1849370, WHICH PART OF LOT 2 IS BOUNDED AND DESCRIBED AS FOLLOWS: BEGINNING AT THE SOUTHEAST CORNER OF SAID LOT 2 AND RUNNING, THENCE NORTHERLY ALONG THE EASTERLY LINE OF SAID LOT 2 (BEING ALSO THE WESTERLY LINE OF WAUKEGAN AVENUE), A DISTANCE OF 60 FEET; THENCE WESTERLY ALONG A STRAIGHT LINE, PERPENDICULAR TO SAID EASTERLY LINE OF LOT 2, A DISTANCE OF 54.10 FEET; THENCE SOUTHWESTERLY ALONG A STRAIGHT LINE, A DISTANCE OF 47.79 FEET TO A POINT WHICH IS 25.0 FEET NORTH (MEASURED PERPENDICULAR TO SAID SOUTH LINE OF LOT 2) AND 89.76 FEET WEST (MEASURED ALONG SAID SOUTH LINE OF LOT 2) FROM AFORESAID SOUTHEAST CORNER OF LOT 2; THENCE WEST ALONG A LINE 25 FEET NORTH FROM AND PARALLEL WITH SOUTH LINE OF LOT 2 AFORESAID, A DISTANCE OF 269.49 FEET; THENCE SOUTH ALONG A STRAIGHT LINE, PERPENDICULAR TO

UNOFFICIAL COPY

SAID SOUTH LINE OF LOT 2, A DISTANCE OF 25.0 FEET TO SAID SOUTH LINE; THENCE EAST ALONG SOUTH LINE OF LOT 2 AFORESAID, A DISTANCE OF 359.25 FEET, TO THE POINT OF BEGINNING, FOR INGRESS AND EGRESS. PARCEL 3: EASEMENT APPURTENANT TO AND FOR THE BENEFIT OF PARCEL 1 AFORESAID AS SET FORTH IN INSTRUMENT FILED AS DOCUMENT LR2885259 AND AS CREATED BY DEED FROM AMALGAMATED TRUST AND SAVING BANK, CORPORATION OF ILLINOIS, AS TRUSTEE UNDER TRUST AGREEMENT DATED JANUARY 29, 1975 AS TRUST NUMBER 2805 TO HENRY J. KADING AND LORETTA M. KADING, HIS WIFE DATED SEPTEMBER 15, 1977 AND FILED OCTOBER 6, 1977 AS DOCUMENT LR2972416 OVER AND UPON THAT PART OF LOT 2 IN ORCHARD GARDENS SUBDIVISION, A SUBDIVISION OF THAT PART OF THE SOUTH 1/2 OF THE SOUTH 1/2 OF SECTION 35, TOWNSHIP 42 NORTH, RANGE 12 EAST OF THE THIRD PRINCIPAL MERIDIAN, ACCORDING TO THE PLAT THEREOF REGISTERED IN THE OFFICE OF THE REGISTRAR OF TITLES OF COOK COUNTY, ILLINOIS, ON MARCH 16, 1959 AS DOCUMENT NUMBER LR1849370, WHICH PART OF LOT 2 IS BOUNDED AND DESCRIBED AS FOLLOWS: COMMENCING AT THE SOUTHEAST CORNER OF LOT 2, AND RUNNING, THENCE NORTHERLY ALONG THE EASTERLY LINE OF SAID LOT 2 (BEING ALSO THE WESTERLY LINE OF WAUKEGAN AVENUE), A DISTANCE OF 60.0 FEET; THENCE WESTERLY ALONG A STRAIGHT LINE, PERPENDICULAR TO SAID EASTERLY LINE OF LOT 2, A DISTANCE OF 54.10 FEET TO THE POINT OF BEGINNING FOR THAT PART OF LOT 2 HEREINAFTER DESCRIBED: THENCE NORTHWESTERLY ALONG A STRAIGHT LINE, A DISTANCE OF 116.73 FEET TO A POINT WHICH IS 111.06 FEET NORTH (MEASURED PERPENDICULAR TO SAID SOUTH LINE OF LOT 2) AND 138.24 FEET WEST (MEASURED ALONG SAID SOUTH LINE OF LOT 2) FROM AFORESAID SOUTHEAST CORNER OF LOT 2; THENCE WEST ALONG A LINE PARALLEL WITH SAID SOUTH LINE OF LOT 2, A DISTANCE OF 51.52 FEET; THENCE SOUTH ALONG A LINE PERPENDICULAR TO LAST DESCRIBED PARALLEL LINE, A DISTANCE OF 20.0 FEET; THENCE EAST ALONG A LINE PARALLEL WITH SAID SOUTH LINE OF LOT 2, A DISTANCE OF 36.16 FEET; THENCE SOUTHEASTERLY ALONG A STRAIGHT LINE, A DISTANCE OF 90.28 FEET TO A POINT WHICH IS 57.22 FEET NORTH (MEASURED PERPENDICULAR TO SAID SOUTH LINE OF LOT 2) AND 89.76 FEET WEST (MEASURED ALONG SAID SOUTH LINE OF LOT 2) FROM AFORESAID SOUTHEAST CORNER OF LOT 2; THENCE SOUTH ALONG A STRAIGHT LINE PERPENDICULAR TO SAID SOUTH LINE OF LOT 2, A DISTANCE OF 32.22 FEET; THENCE NORTHEASTERLY ALONG A STRAIGHT LINE, A DISTANCE OF 47.79 FEET TO THE POINT OF BEGINNING FOR INGRESS AND EGRESS, ALL IN COOK COUNTY, ILLINOIS.

Cook County Clerk's Office