

# UNOFFICIAL COPY

Doc#. 2032013097 Fee: \$98.00  
Edward M. Moody  
Cook County Recorder of Deeds  
Date: 11/17/2020 10:30 AM Pg: 1 of 5

When Recorded Mail To:  
Wells Fargo Home Mortgage  
C/O Nationwide Title Clearing,  
Inc. 2100 Alt. 19 North  
Palm Harbor, FL 34683

Loan Number 0407857234

## SATISFACTION OF MORTGAGE

The undersigned declares that it is the present lienholder of a Mortgage made by **PANITA LUANGKESORN AND PANNEE LUANGKESORN** to **WELLS FARGO BANK, N.A.** bearing the date 03/18/2013 and recorded in the Office of the Recorder of **COOK** County, in the State of **Illinois**, in **Document # 1311457636**.

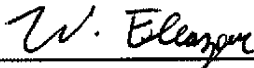
The above described Mortgage is, with the note accompanying it, fully paid, satisfied, and discharged. The recorder of said County is authorized to enter this satisfaction/discharge of record, with respect to the property therein described as situated in the County of **COOK**, State of Illinois as follows, to wit:

SEE ATTACHED EXHIBIT A

Tax Code/PIN: 17-22-110-100-1008

Property is commonly known as: 1322 S PRAIRIE AVE, #308, CHICAGO, IL 60605.

**Dated this 22nd day of October in the year 2020**  
**WELLS FARGO BANK, N.A.**




WILLIAM ELEAZAR

VICE PRESIDENT LOAN DOCUMENTATION

All persons whose signatures appear above are employed by NTC, have qualified authority to sign and have reviewed this document and supporting documentation prior to signing.

WFHRC 414973233 (R) DOCR T222010-10:24:01 [C-5] ERCNIL1



\*D0061244810\*

# UNOFFICIAL COPY

Loan Number 0407857234

STATE OF FLORIDA  
COUNTY OF PINELLAS

The foregoing instrument was acknowledged before me by means of  physical presence or  online notarization on this 22nd day of October in the year 2020, by William Eleazar as VICE PRESIDENT LOAN DOCUMENTATION of WELLS FARGO BANK, N.A., who, as such VICE PRESIDENT LOAN DOCUMENTATION being authorized to do so, executed the foregoing instrument for the purposes therein contained. He/she/they is (are) personally known to me.

  
\_\_\_\_\_  
JULIE MARTENS  
COMM EXPIRES: 5/27/2022




JULIE MARTENS  
Notary Public - State of Florida  
Commission # GG 221059  
My Comm. Expires May 22, 2022  
Bonded through National Notary Assn.

Document Prepared By: Dave LaRoc/NTC, 2100 Alt. 19 North, Palm Harbor, FL 34683 (800)346-9152

FOR THE PROTECTION OF THE OWNER THIS RELEASE SHOULD BE FILED WITH THE OFFICE OF THE RECORDER IN WHOSE OFFICE THE MORTGAGE OR DEED OF TRUST WAS FILED.

WFHRC 414973233 (R) DOCR T222010-10:24:01 [C-5] ERCNIL1



\*D0061244810\*

Property of Cook County Clerk's Office

# UNOFFICIAL COPY

## EXHIBIT 'A'

### PARCEL 1:

UNIT 308, GU-205, SRU-6 AND SRU-7 IN THE TOWER I RESIDENCES CONDOMINIUMS, AS DELINEATED ON A SURVEY OF THE FOLLOWING DESCRIBED REAL ESTATE:

THAT PART OF LOT 1 IN CONOR'S SUBDIVISION, BEING A SUBDIVISION OF PART OF FRACTIONAL SECTION 22, TOWNSHIP 39 NORTH, RANGE 14, EAST OF THE THIRD PRINCIPAL MERIDIAN, DESCRIBED AS FOLLOWS:

BEGINNING AT THE NORTHWEST CORNER OF SAID LOT 1; THENCE SOUTH 00 DEGREES 01 MINUTES 19 SECONDS WEST ALONG THE WEST LINE OF SAID LOT 1, SAID WEST LINE BEING THE EAST LINE OF S. INDIANA AVENUE PER DOCUMENT 93954909, 133.49 FEET, THENCE SOUTH 89 DEGREES 58 MINUTES 41 SECONDS EAST, A DISTANCE OF 85.82 FEET TO THE POINT OF BEGINNING; THENCE CONTINUING SOUTH 89 DEGREES 58 MINUTES 41 SECONDS EAST, A DISTANCE OF 131.44 FEET, THENCE SOUTH 00 DEGREES 00 MINUTES 00 SECONDS EAST, A DISTANCE OF 217.49 FEET, THENCE NORTH 89 DEGREES 58 MINUTES 41 SECONDS WEST, A DISTANCE OF 131.52 FEET; THENCE NORTH 00 DEGREES 01 MINUTES 19 SECONDS EAST, A DISTANCE OF 217.49 FEET TO THE POINT OF BEGINNING, ALL IN COOK COUNTY, ILLINOIS, WHICH SURVEY IS ATTACHED TO THE DECLARATION OF CONDOMINIUM RECORDED AS DOCUMENT 0020457530 TOGETHER WITH AN UNDIVIDED PERCENTAGE INTEREST IN THE COMMON ELEMENTS.

### PARCEL 2:

NON-EXCLUSIVE EASEMENTS FOR THE BENEFIT OF PARCEL 1 FOR PEDESTRIAN AND VEHICULAR INGRESS AND EGRESS OVER THE FOLLOWING DESCRIBED LAND:

THAT PART OF LOTS 1, 2, 3 AND 4, TAKEN AS A TRACT, IN CONOR'S SUBDIVISION, BEING A SUBDIVISION OF PART OF FRACTIONAL SECTION 22, TOWNSHIP 39 NORTH, RANGE 14, EAST OF THE THIRD PRINCIPAL MERIDIAN, AS DESCRIBED AS FOLLOWS:

#### EASEMENT PARCEL A:

THE NORTH 50.0 FEET OF LOT 1 IN CONOR'S SUBDIVISION, BEING A SUBDIVISION OF PART OF FRACTIONAL SECTION 22, TOWNSHIP 39 NORTH, RANGE 14, EAST OF THE THIRD PRINCIPAL MERIDIAN, IN COOK COUNTY, ILLINOIS.

#### EASEMENT PARCEL B:

THAT PART OF LOTS 1, 2, 3 AND 4 IN CONOR'S SUBDIVISION, BEING A SUBDIVISION OF PART OF FRACTIONAL SECTION 22, TOWNSHIP 39 NORTH, RANGE 14, EAST OF THE THIRD PRINCIPAL MERIDIAN, DESCRIBED AS FOLLOWS: COMMENCING AT THE NORTHWEST CORNER OF SAID LOT 1, THENCE SOUTH 00 DEGREES 01 MINUTES 19 SECONDS WEST ALONG THE WEST LINE OF SAID LOT 1, A DISTANCE OF 50.0 FEET, THENCE NORTH 89 DEGREES 58 MINUTES 42 SECONDS EAST, A DISTANCE OF 217.22 FEET TO THE POINT OF BEGINNING; THENCE CONTINUING NORTH 89 DEGREES 58 MINUTES 42 SECONDS EAST, A DISTANCE OF 47.0 FEET; THENCE SOUTH 00 DEGREES 00 MINUTES 00 SECONDS EAST, A DISTANCE OF 166.35 FEET; THENCE NORTH 90 DEGREES 00 MINUTES 00 SECONDS EAST, A DISTANCE OF 118.63 FEET; THENCE SOUTH 00 DEGREES 00 MINUTES 00 SECONDS EAST A DISTANCE OF 50.12 FEET, THENCE NORTH 90 DEGREES 00 MINUTES 00 SECONDS EAST, A DISTANCE OF 18.48 FEET; THENCE SOUTH 00 DEGREES 00 MINUTES 00 SECONDS, EAST, A DISTANCE OF 65.30 FEET; THENCE NORTH 90 DEGREES 00 MINUTES 00 SECONDS WEST, A DISTANCE OF 18.48 FEET; THENCE SOUTH 00 DEGREES 00 MINUTES 00 SECONDS

# UNOFFICIAL COPY

EAST, A DISTANCE OF 264.62 FEET TO A POINT IN THE SOUTH LINE OF SAID LOTS 2 AND 3, SAID SOUTH LINE BEING THE NORTH LINE OF E. 14<sup>TH</sup> STREET EXTENSION PER DOCUMENT NO. 96189122; THENCE NORTH 89 DEGREES 58 MINUTES 41 SECONDS WEST ALONG THE LAST DESCRIBED LINE, A DISTANCE OF 46.0 FEET; THENCE NORTH 00 DEGREES 00 MINUTES 00 SECONDS WEST, A DISTANCE OF 211.03 FEET; THENCE NORTH 90 DEGREES 00 MINUTES 00 SECONDS WEST, A DISTANCE OF 52.0 FEET; THENCE SOUTH 00 DEGREES 00 MINUTES 00 SECONDS EAST, A DISTANCE OF 51.01 FEET; THENCE NORTH 89 DEGREES 58 MINUTES 41 SECONDS WEST, A DISTANCE OF 5.0 FEET; THENCE NORTH 00 DEGREES 00 MINUTES 00 SECONDS WEST, A DISTANCE OF 60.86 FEET; THENCE NORTH 89 DEGREES 58 MINUTES 41 SECONDS WEST, A DISTANCE OF 213.40 FEET; THENCE SOUTH 00 DEGREES 01 MINUTES 19 SECONDS WEST, A DISTANCE OF 12.0 FEET; THENCE NORTH 89 DEGREES 58 MINUTES 41 SECONDS WEST, A DISTANCE OF 23.33 FEET; THENCE NORTH 00 DEGREES 01 MINUTES 19 SECONDS EAST, A DISTANCE OF 23.33 FEET; THENCE SOUTH 89 DEGREES 51 MINUTES 41 SECONDS EAST, A DISTANCE OF 8.0 FEET; THENCE NORTH 00 DEGREES 01 MINUTES 19 SECONDS EAST, A DISTANCE OF 23.33 FEET; THENCE SOUTH 89 DEGREES 58 MINUTES 41 SECONDS EAST, A DISTANCE OF 23.33 FEET; THENCE SOUTH 00 DEGREES 01 MINUTES 19 SECONDS WEST, A DISTANCE OF 12.0 FEET; THENCE SOUTH 89 DEGREES 58 MINUTES 41 SECONDS EAST, A DISTANCE OF 150.66 FEET; THENCE NORTH 00 DEGREES 00 SECONDS WEST, A DISTANCE OF 51.36 FEET TO THE POINT OF BEGINNING, (EXCEPTING THEREFROM THE FOLLOWING DESCRIBED 2 PARCELS OF LAND:

#### EXCEPTION PARCEL 1:

BEGINNING AT A POINT 90.16 FEET NORTH AND 85.82 FEET EAST OF THE SOUTHWEST CORNER OF SAID LOT 1, THENCE NORTH 00 DEGREES 01 MINUTES 19 SECONDS EAST, A DISTANCE OF 217.49 FEET; THENCE SOUTH 89 DEGREES 58 MINUTES 41 SECONDS EAST, A DISTANCE OF 131.44 FEET; THENCE SOUTH 00 DEGREES 00 MINUTES 00 SECONDS EAST, A DISTANCE OF 217.49 FEET; THENCE NORTH 89 DEGREES 58 MINUTES 41 SECONDS WEST, A DISTANCE OF 131.52 FEET TO THE POINT OF BEGINNING.

#### EXCEPTION PARCEL 2

BEGINNING AT A POINT 85.39 FEET NORTH AND 227.34 FEET EAST OF THE SOUTHWEST CORNER OF SAID LOT 1; THENCE NORTH 00 DEGREES 00 MINUTES 00 SECONDS WEST, A DISTANCE OF 74.58 FEET, THENCE NORTH 90 DEGREES 00 MINUTES 00 SECONDS EAST, A DISTANCE OF 108.63 FEET, THENCE SOUTH 00 DEGREES 00 MINUTES 00 SECONDS EAST, A DISTANCE OF 74.58 FEET; THENCE SOUTH 90 DEGREES 00 MINUTES 00 SECONDS WEST, A DISTANCE OF 108.63 FEET TO THE POINT OF BEGINNING), ALL IN COOK COUNTY, ILLINOIS

#### EASEMENT PARCEL C:

THE SOUTH 50 FEET OF THE WEST 280.0 FEET OF LOT 1 IN CONOR'S SUBDIVISION, BEING A SUBDIVISION OF PART OF FRACTIONAL SECTION 22, TOWNSHIP 39 NORTH, RANGE 14, EAST OF THE THIRD PRINCIPAL MERIDIAN IN COOK COUNTY, ILLINOIS,

SAID EASEMENTS CREATED BY GRANT OF ACCESS EASEMENTS MADE BY MUSEUM PARK EAST, L. L.C. RECORDED APRIL 22, 2002 AS DOCUMENT 0020457528:

#### PARCEL 3:

THE EXCLUSIVE RIGHT TO USE STORAGE SPACE 5-8, A LIMITED COMMON ELEMENT, AS DELINEATED ON A SURVEY ATTACHED TO THE DECLARATION AFORESAID RECORDED APRIL, 22, 2002 AS DOCUMENT 0020457530.

# UNOFFICIAL COPY

Property of Cook County Clerk's Office