


UNOFFICIAL COPY

VERIFICATION

STATE OF IL }

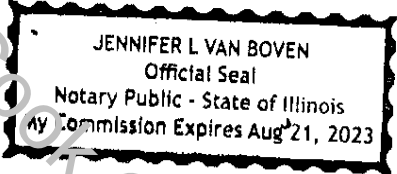
COUNTY OF Lake }


The affiant, James R. Gaszynski, being first duly sworn, on oath deposes and says that he/she is the President of the claimant; that he/she has read the foregoing satisfaction and release of claim and knows the contents thereof; and that all the statements therein contained are true.



 James R. Gaszynski President

Subscribed and sworn to
Before me this November 19, 2020





 Notary Public's Signature

Property of Cook County Clerk's Office

UNOFFICIAL COPY

EXHIBIT "A"

DESCRIPTION OF LAND

PARCEL 1:

LOTS 2, 2B, 3, 3A, 3B, 3C, 3E, 3F, 3G, 3H, 3I, 3J, 3K, 3L, 3L(E), 3L(W), 3M, 3P, 3V, 3Z, 3AA, 3BB, 3CC, 4A, 4B, 4C, 4D, 4E, 3*, 3C*, 3D*, 3N*, 3P* 3Q*, 3R*, 3S*, 3T*, 3U*, 3V*, 3W*, 3X*, 3Y*, 3BB*, 3CC*, 3DD* AND 4* IN THE PLAT OF SUBDIVISION DATED FEBRUARY 7, 1996, PREPARED BY NATIONAL SURVEY SERVICE, INC. CAPTIONED CIVIC OPERA BUILDING SUBDIVISION, AND RECORDED APRIL 15, 1996 WITH THE COOK COUNTY RECORDER'S OFFICE AS DOCUMENT NUMBER 96280660, BEING A SUBDIVISION OF THE FOLLOWING PROPERTY:

LOTS 1 AND 2 IN "COUNTY CLERK'S DIVISION OF BLOCK 52, ORIGINAL TOWN AND WHARFING PRIVILEGES" ACCORDING TO THE MAP THEREOF RECORDED MAY 10, 1878 IN BOOK 13 OF PLATS, AT PAGE 90, IN THE RECORDERS OFFICE OF COOK COUNTY, ILLINOIS, EXCEPT THAT PART LYING WEST OF THE WESTERLY LINE OF THE PROPERTY CONVEYED BY DEED RECORDED AUGUST 2, 1913 AS DOCUMENT NUMBER 5237569 (SAID LINE ALSO BEING THE WESTERLY FACE OF THE DOCK OR WHARF ON THE EAST BANK OF THE CHICAGO RIVER AS SHOWN ON SURVEY MADE BY THE CITY OF CHICAGO BUREAU OF SURVEYS DATED JUNE 18, 1913) IN SECTION 9, TOWNSHIP 39 NORTH, RANGE 14 EAST OF THE THIRD PRINCIPAL MERIDIAN, ALSO DESCRIBED AS ALL THAT TRACT OF LAND BOUNDED ON THE EAST BY WACKER DRIVE, ON THE SOUTH BY MADISON STREET, ON THE WEST BY THE CHICAGO RIVER AND ON THE NORTH BY WASHINGTON STREET, IN THE CITY OF CHICAGO, IN COOK COUNTY, ILLINOIS, TOGETHER WITH THAT PART OF THE FACADE EXCEPTED FROM THE LOTS CONVEYED TO LYRIC OPERA OF CHICAGO BY DEED DATED FEBRUARY 29, 1996 AND RECORDED ON APRIL 15, 1996 AS DOCUMENT NUMBER 96280661. (THE FACADE IS DEFINED IN EASEMENT AND OPERATING AGREEMENT DATED DECEMBER 24, 1992 AND RECORDED ON APRIL 15, 1993 AS DOCUMENT NUMBER 93277677, AS AMENDED BY FIRST AMENDMENT THERETO DATED FEBRUARY 29, 1996 AND RECORDED ON MARCH 1, 1996 AS DOCUMENT NUMBER 96161903, AND AS FURTHER AMENDED BY SECOND AMENDMENT THERETO DATED AS OF SEPTEMBER 29, 1997 AND RECORDED ON OCTOBER 1, 1997 AS DOCUMENT NUMBER 97728117); EXCEPTING THEREFROM THAT PART OF THE ABOVE DESCRIBED LAND CONVEYED TO THE LYRIC OPERA OF CHICAGO, AN ILLINOIS NOT-FOR-PROFIT CORPORATION, BY DEED RECORDED AS DOCUMENT 0816531008, DESCRIBED AS FOLLOWS: LOT 2, FIRST FLOOR LOTS, IN THE PLAT OF SUBDIVISION DATED FEBRUARY 7, 1996, PREPARED BY NATIONAL SURVEY SERVICE, INC. CAPTIONED CIVIC OPERA BUILDING SUBDIVISION, AND RECORDED APRIL 15, 1996 WITH THE COOK COUNTY RECORDER'S OFFICE AS DOCUMENT NUMBER 96280660; SAID LOT 2 HAVING AS A LOWER LIMIT A HORIZONTAL PLANE OF +21.00 FEET CHICAGO CITY DATUM AND HAVING AS AN UPPER LIMIT A HORIZONTAL PLANE OF ELEVATION +38.97 FEET CHICAGO CITY DATUM; AND THAT PART OF LOT 3, FIRST FLOOR LOTS, IN THE

UNOFFICIAL COPY

PLAT OF SUBDIVISION DATED FEBRUARY 7, 1996, PREPARED BY NATIONAL SURVEY SERVICE, INC. CAPTIONED CIVIC OPERA BUILDING SUBDIVISION, AND RECORDED APRIL 15, 1996 WITH THE COOK COUNTY RECORDER'S OFFICE AS DOCUMENT NUMBER 96280660, BOUNDED AND DESCRIBED AS FOLLOWS: BEGINNING AT THE MOST SOUTHERLY SOUTHEAST CORNER OF SAID LOT 3, THENCE SOUTH 88 DEGREES 36 MINUTES 57 SECONDS WEST, ALONG THE SOUTH LINE OF SAID LOT 3, A DISTANCE OF 1.66 FEET TO ITS SOUTHWEST CORNER THEREOF; THENCE NORTH 1 DEGREE 23 MINUTES 03 SECONDS WEST, ALONG THE WEST LINE OF SAID LOT 3 EAST LINE OF LOT 2 AFORESAID, A DISTANCE OF 78.21 FEET TO THE NORTHEAST CORNER OF LOT 2 AFORESAID; THENCE NORTH 88 DEGREES 36 MINUTES 57 SECONDS EAST, PERPENDICULAR TO THE LAST DESCRIBED LINE, 1.66 FEET TO THE EAST LINE OF LOT 3 AFORESAID; THENCE SOUTH 1 DEGREE 23 MINUTES 14 SECONDS EAST, ALONG THE EAST LINE OF LOT 3 AFORESAID, 78.21 FEET TO THE HEREINABOVE DESIGNATED POINT OF BEGINNING; SAID PART OF LOT 3 HAVING AS A LOWER LIMIT A HORIZONTAL PLANE OF +21.00 FEET CHICAGO CITY DATUM AND HAVING AS AN UPPER LIMIT A HORIZONTAL PLANE OF ELEVATION +38.97 FEET CHICAGO CITY DATUM; AND THAT PART OF LOT 3, THIRD FLOOR LOTS, IN THE PLAT OF SUBDIVISION DATED FEBRUARY 7, 1996, PREPARED BY NATIONAL SURVEY SERVICE, INC. CAPTIONED CIVIC OPERA BUILDING SUBDIVISION, AND RECORDED APRIL 15, 1996 WITH THE COOK COUNTY RECORDER'S OFFICE AS DOCUMENT NUMBER 96280660, BOUNDED AND DESCRIBED AS FOLLOWS: BEGINNING AT THE SOUTHEAST CORNER OF SAID LOT 3, THENCE SOUTH 88 DEGREES 34 MINUTES 46 SECONDS WEST, ALONG THE SOUTH LINE OF SAID LOT 3, A DISTANCE OF 25.35 FEET TO ITS SOUTHWEST CORNER THEREOF; THENCE ALONG THE WESTERLY AND NORTHERLY LINES OF SAID LOT 3 FOR THE FOLLOWING DESCRIBED TWENTY (20) COURSES: THENCE NORTH 1 DEGREE 23 MINUTES 03 SECONDS WEST, 10.32 FEET; THENCE SOUTH 88 DEGREES 36 MINUTES 57 SECONDS WEST, 1.74 FEET; THENCE NORTH 1 DEGREE 23 MINUTES 03 SECONDS WEST, 6.43 FEET; THENCE NORTH 88 DEGREES 36 MINUTES 57 SECONDS EAST, 6.90 FEET; THENCE NORTH 1 DEGREE 23 MINUTES 03 SECONDS WEST, 3.08 FEET; THENCE SOUTH 88 DEGREES 36 MINUTES 57 SECONDS WEST, 2.11 FEET; THENCE NORTH 1 DEGREE 23 MINUTES 03 SECONDS WEST, 9.62 FEET; THENCE NORTH 88 DEGREES 36 MINUTES 57 SECONDS EAST, 1.42 FEET; THENCE NORTH 1 DEGREE 23 MINUTES 03 SECONDS WEST, 6.61 FEET; THENCE NORTH 88 DEGREES 36 MINUTES 57 SECONDS EAST, 0.64 FEET; THENCE NORTH 1 DEGREE 23 MINUTES 03 SECONDS WEST, 22.16 FEET; THENCE NORTH 88 DEGREES 36 MINUTES 57 SECONDS EAST, 1.11 FEET; THENCE NORTH 1 DEGREE 23 MINUTES 03 SECONDS WEST, 24.07 FEET; THENCE NORTH 46 DEGREES 23 MINUTES 03 SECONDS WEST, 4.95 FEET; THENCE SOUTH 88 DEGREES 36 MINUTES 57 SECONDS WEST, 4.41 FEET; THENCE NORTH 1 DEGREE 23 MINUTES 03 SECONDS WEST, 2.25 FEET; THENCE SOUTH 88 DEGREES 36 MINUTES 57 SECONDS WEST, 5.00 FEET; THENCE SOUTH 1 DEGREE 23 MINUTES 03 SECONDS EAST, 1.15 FEET; THENCE SOUTH 88 DEGREES 36 MINUTES 57 SECONDS WEST, 6.60 FEET; THENCE NORTH 1 DEGREE 23 MINUTES 03 SECONDS WEST, 16.23 FEET TO AN ANGLE CORNER IN LOT 3 AFORESAID; THENCE NORTH 7 DEGREES 16 MINUTES 53 SECONDS WEST, ALONG A WESTERLY LINE OF LOT 3 AFORESAID, 0.79 FEET; THENCE NORTH 88 DEGREES 36 MINUTES 57

UNOFFICIAL COPY

SECONDS EAST, ALONG A NORTHERLY LINE OF LOT 3 AFORESAID AND ITS WESTERLY EXTENSION, 2.26 FEET; THENCE ALONG THE WESTERLY AND NORTHERLY LINES OF LOT 3 AFORESAID FOR THE FOLLOWING DESCRIBED TEN (10) COURSES: THENCE SOUTH 1 DEGREE 23 MINUTES 03 SECONDS EAST, 0.21 FEET; THENCE NORTH 88 DEGREES 36 MINUTES 57 SECONDS EAST, 8.31 FEET; THENCE NORTH 1 DEGREE 23 MINUTES 03 SECONDS WEST, 0.72 FEET; THENCE NORTH 88 DEGREES 36 MINUTES 57 SECONDS EAST, 1.36 FEET; THENCE NORTH 1 DEGREE 23 MINUTES 03 SECONDS WEST, 15.44 FEET; THENCE SOUTH 88 DEGREES 36 MINUTES 57 SECONDS WEST, 1.18 FEET; THENCE NORTH 1 DEGREE 23 MINUTES 03 SECONDS WEST, 3.60 FEET; THENCE NORTH 88 DEGREES 36 MINUTES 57 SECONDS EAST, 1.46 FEET; THENCE NORTH 1 DEGREE 23 MINUTES 03 SECONDS WEST, 4.97 FEET; THENCE SOUTH 88 DEGREES 36 MINUTES 57 SECONDS WEST, 0.21 FEET; THENCE NORTH 1 DEGREE 23 MINUTES 03 SECONDS WEST, PERPENDICULAR TO THE LAST DESCRIBED LINE, 6.02 FEET; THENCE NORTH 88 DEGREES 36 MINUTES 57 SECONDS EAST, PERPENDICULAR TO THE LAST DESCRIBED LINE, 5.04 FEET; THENCE SOUTH 1 DEGREE 23 MINUTES 03 SECONDS EAST, PERPENDICULAR TO THE LAST DESCRIBED LINE, 5.48 FEET; THENCE NORTH 88 DEGREES 36 MINUTES 57 SECONDS EAST, PERPENDICULAR TO THE LAST DESCRIBED LINE, 21.80 FEET TO THE EAST LINE OF LOT 3 AFORESAID; THENCE SOUTH 1 DEGREE 23 MINUTES 14 SECONDS EAST ALONG THE EAST LINE OF LOT 3 AFORESAID, 128.95 FEET TO THE HERFIN ABOVE DESIGNATED POINT OF BEGINNING; SAID PART OF LOT 3 HAVING AS A LOWER LIMIT A HORIZONTAL PLANE OF +54.49 FEET CHICAGO CITY DATUM AND HAVING AS AN UPPER LIMIT A HORIZONTAL PLANE OF ELEVATION +56.54 FEET CHICAGO CITY DATUM; EXCEPTING FROM ALL THE ABOVE THAT PART OF THE LAND FALLING WITHIN THE FACADE AS DEFINED IN THE EASEMENT AND OPERATING AGREEMENT RECORDED APRIL 15, 1993 AS DOCUMENT NO. 93277677, AS AMENDED;

PARCEL 2:

EASEMENTS RIGHTS FOR THE BENEFIT OF PARCEL 1 MORE FULLY DESCRIBED IN EASEMENT AND OPERATING AGREEMENT MADE BY AND BETWEEN LYRIC OPERA OF CHICAGO AND TRAVELERS INSURANCE COMPANY AND DATED DECEMBER 24, 1992 AND RECORDED ON APRIL 15, 1993 AS DOCUMENT NUMBER 93277677, AS AMENDED BY FIRST AMENDMENT THERETO DATED FEBRUARY 29, 1996 AND RECORDED ON MARCH 1, 1996 AS DOCUMENT NUMBER 96161903, AND BY SECOND AMENDMENT THERETO DATED AS OF SEPTEMBER 29, 1997 AND RECORDED ON OCTOBER 1, 1997 AS DOCUMENT NUMBER 97728117, EACH MADE BY AND BETWEEN LYRIC OPERA OF CHICAGO AND WINDY POINT L.L.C., AS FURTHER AMENDED BY THIRD AMENDMENT MADE BY AND BETWEEN LYRIC OPERA OF CHICAGO AND EOP OPERATING LIMITED PARTNERSHIP RECORDED APRIL 17, 2008 AS DOCUMENT 0810822039, AND FURTHER AMENDED BY FOURTH AMENDMENT MADE BY AND BETWEEN LYRIC OPERA OF CHICAGO AND CIVIC OPERA, L.P. RECORDED JUNE 13, 2008 AS DOCUMENT 0816531007; ALL OF WHICH INCLUDE, WITHOUT LIMITATION, EASEMENTS OVER, UPON, ACROSS AND WITHIN PORTIONS OF THE "THEATER PROPERTY" AS DEFINED AND DESCRIBED THEREIN.