

Doc 606 9461

21 667 698

This Indenture, Made this 28th day of September A. D. 1971, between

NORTHWEST NATIONAL BANK OF CHICAGO

a national banking association, of Chicago, Illinois, as Trustee under the provisions of a deed or deeds in trust, duly recorded and delivered to said Bank in pursuance of a trust agreement dated the 2nd day of February, 1971, and known as Trust Number 1007, party of the first part and ANNA GEWEKE, a Widow and not since re-married of Cook County party of the second part



WITNESSETH, that said party of the first part, in consideration of the sum of Ten and no/100 Dollars, (\$ 10.00) and other good and valuable considerations in hand paid, does hereby grant, sell and convey unto said party of the second part, the following described real estate, situated in Cook County, Illinois, to wit:

Unit No. 32-D as delineated on the survey of the following described parcel of real estate (hereinafter referred to as "Parcel"):

That part of Block 2, in Valley Lo - Unit Five, being a Subdivision in Section 23, Township 42 North, Range 12 East of the First Principal Meridian, in Cook County, Illinois, described as follows: Commencing on the South Line of said Block 2, at a point which is 478.33 feet east from the southwest corner of said Block 2, and running thence north along a line perpendicular to said south line of Block 2, a distance of 120.50 feet to a point of beginning at the southwest corner of said part of Block 2 hereinafter described; thence continuing north along said perpendicular line, a distance of 141.83 feet; thence east along a line 262.33 feet north from and parallel with said south line of Block 2, a distance of 71.84 feet to an intersection with a line which is perpendicular to the south line of said Block 2, and which intersects the south line of said Block 2 at a point which is 550.17 feet east from the southwest corner of said Block 2; thence north along said last described perpendicular line, a distance of 84 feet to that south line of Wildberry Drive which is 346.33 feet north from said south line of Block 2; thence east along said south line of Wildberry Drive, a distance of 19.66 feet to a deflection point in said south line of Wildberry Drive; thence easterly along the southerly line of said Wildberry Drive, a distance of 47.80 feet to a deflection point in that south line of Wildberry Drive which is 359.37 feet north from said south line of Block 2; thence east along said south line of Wildberry Drive, a distance of 24.34 feet to an intersection with a line which is perpendicular to the south line of said Block 2, and which intersects the south line of said Block 2 at a point which is 640.17 feet east from the southwest corner of said Block 2; thence south along said last described perpendicular line, a distance of 238.83 feet to a point which is 120.50 feet north from said south line of Block 2, and thence west along a line 120.50 feet north from a parallel with said south line of Block 2, a distance of 161.84 feet to the point of beginning. Commonly known as 1817 Wildberry Drive, Glenview, Illinois.

which said survey is attached as Exhibit A to a certain Declaration of Condominium Ownership made by The Northwest National Bank of Chicago, as Trustee under a certain Trust Agreement dated February 2, 1971 and known as Trust No. 1007, and recorded in the Office of the Cook County Recorder of Deeds as Document No. 21622929.

together with an undivided 13.73 % interest in said Parcel (excepting from said Parcel all property and space comprising all the Units thereon as defined and set forth in said Declaration of Condominium and survey).

Grantor furthermore expressly grants to the parties of the second part, their successors and assigns, as rights and easements appurtenant to the above-described real estate, the rights and easements for the benefit of said property set forth in the aforementioned Declaration, and the rights and easements set forth in other Declarations of Condominium Ownership whether heretofore or hereafter recorded affecting other premises in Block 2 in Valley Lo Unit Five Subdivision aforesaid, including, but not limited to, the easements for ingress and egress set forth therein.

This conveyance is made subject to all rights, benefits, easements, restrictions, conditions, reservations and covenants contained in said Declaration, and the grantor expressly reserves to itself, its successors and assigns, the rights, benefits and easements set forth in said Declaration for the benefit of all remaining property described in said survey or said Declaration.

5-11 606 9461

21 667 698

Property of Cook County Clerk's Office

Cancelled

COOK CO. ILL. 085110
R.B. 10654

STATE OF ILLINOIS
REAL ESTATE TRANSFER TAX
OCT 13 71 DEPT. OF REVENUE \$ 65.00

59

together with the tenements and appurtenances thereunto belonging.


TO HAVE AND TO HOLD the same unto said party of the second part as aforesaid and to the proper use, benefit and behoof of said party of the second part forever.

ADDRESS OF GRANTEE: 1817 Wildberry Drive, Glenview, Illinois

SUBJECT TO: Real Estate taxes for 1971 and subsequent years and to all restrictions, easements, covenants and conditions of record.

This deed is executed pursuant to and in the exercise of the power and authority granted to and vested in said trustee by the terms of said deed or deeds in trust delivered to said trustee in pursuance of the trust agreement above mentioned. This deed is made subject to the lien of every trust deed or mortgage (if any there be) of record in said county affecting the said real estate or any part thereof given to secure the payment of money and remaining unreleased at the date of the delivery hereof.


IN WITNESS WHEREOF, said party of the first part has caused its corporate seal to be hereto affixed, and has caused its name to be signed to these presents by its Assistant Vice-President and attested by its Assistant Secretary, the day and year first above written.



M. Hassan
Assistant Secretary

NORTHWEST NATIONAL BANK OF CHICAGO
as Trustee as aforesaid

By *[Signature]*
Assistant Vice-President



21 667 698


UNOFFICIAL COPY

STATE OF ILLINOIS, } ss:
COUNTY OF COOK,

I, Florence J. Haug a Notary Public in and for said County,
in the State aforesaid, DO HEREBY CERTIFY that Edward J. Lucas ~~Assistant~~
Joyce M. Tansor,
Vice-President of NORTHWEST NATIONAL BANK of Chicago, and
Assistant Secretary thereof, personally known to me to be the same persons whose names are sub-
scribed to the foregoing instrument as such ~~Assistant~~ Vice President and Assistant Secretary re-
spectively, appeared before me this day in person and acknowledged that they signed and delivered
the said instrument as their own free and voluntary act, and as the free and voluntary act of said
Bank, for the uses and purposes therein set forth; and the said Assistant Secretary did also then and
there acknowledge that he as custodian of the corporate seal of said Bank did affix the said corporate
seal of said Bank to said instrument as his own free and voluntary act, and as the free and voluntary
act of said Bank for the uses and purposes therein set forth.

GIVEN under my hand and Notarial Seal this 30th day of September A. D. 1971.

Florence J. Haug My Commission Expires
NOTARY PUBLIC Aug. 9, 1975



COOK COUNTY CLERK
FILED FOR RECORD
OCT 13 '71 3 01 PM

William H. Owen
RECORDING CLERK

21887698

Box No. _____
Trustee's Deed

Name: Clifford Yeweke
Address: 4901 Golf Rd
City: Skokie, Illinois
FORM 104
533

OF CHICAGO

NORTH

NORTHWEST NATIONAL BANK OF CHICAGO
IRVING PARK AND CICERO AT MILWAUKEE

MMR-31 10 11-61 PM

END OF RECORDED DOCUMENT